



KWAZULU-NATAL PROVINCE
KWAZULU-NATAL PROVINSIE
ISIFUNDAZWE SAKWAZULU-NATALI

Provincial Gazette • Provinsiale Koerant • Igazethi Yesifundazwe

(Registered at the post office as a newspaper) • (As 'n nuusblad by die poskantoor geregistreer)
(Irejistiwee njengephephandaba eposihhovisi)

Vol: 18

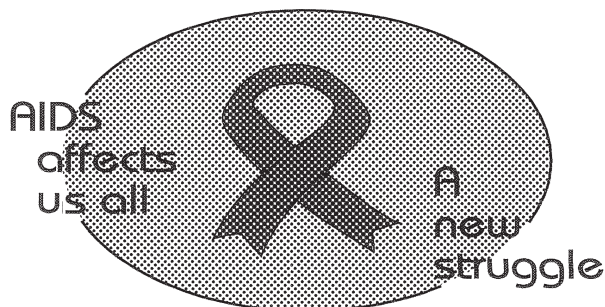
PIETERMARITZBURG

9 MAY 2024
9 MEI 2024

No: 2683

PART 1 OF 3

We all have the power to prevent AIDS



**AIDS
HELPLINE**

0800 012 322

DEPARTMENT OF HEALTH

Prevention is the cure

N.B. The Government Printing Works will not be held responsible for the quality of "Hard Copies" or "Electronic Files" submitted for publication purposes

ISSN 1994-4551



9 771994 455008

IMPORTANT NOTICE:

THE GOVERNMENT PRINTING WORKS WILL NOT BE HELD RESPONSIBLE FOR ANY ERRORS THAT MIGHT OCCUR DUE TO THE SUBMISSION OF INCOMPLETE / INCORRECT / ILLEGIBLE COPY.

No FUTURE QUERIES WILL BE HANDLED IN CONNECTION WITH THE ABOVE.

Contents

<i>No.</i>		<i>Gazette No.</i>	<i>Page No.</i>
GENERAL NOTICES • ALGEMENE KENNISGEWINGS			
102	KwaZulu-Natal Land Administration and Immovable Asset Management Act (2/2014): Department of Human Settlements: Portion 198 of Erf 76 and Portion 914 of Erf 76, Cato Manor	2683	3
103	Council for Medical Schemes Levies Act (58/2000): Imposition of levies on Medical Schemes issued in terms of section 2 of the Act	2683	4
MUNICIPAL NOTICES • MUNISIPALE KENNISGEWINGS			
413	Newcastle Municipality: By-law relating to Liquor Trading and Consumption	2683	7
414	Newcastle Municipality: Nuisances and Prohibited Behavior in public places Bylaw of 2022	2683	13
415	Newcastle Municipality: Unlawful Occupation of Land and or Buildings Bylaw of 2022	2683	29
416	Local Government: Municipal Systems Act (32/2000): uMhlathuze Municipality: Amendment to the uMhlathuze Rules of Council and its Committees	2683	45
417	Local Government Municipal Systems Act (32/2000): Jozini Local Municipality By-Law relating to vehicle impound	2683	50
418	Local Government Municipal Property Rates Act (6/2004): Dannhauser Local Municipality – KZN 254: Public notice calling for inspection of Supplementary Valuation Roll No. 1, 01 July 2023 to 29 February 2024 and lodging of objections	2683	60
PROVINCIAL NOTICES • PROVINSIALE KENNISGEWINGS			
701	Spatial Planning and Land Use Management Act (16/2013): Appointed members of the Greater Kokstad Municipality's Municipal Planning Tribunal	2683	61
702	KwaZulu-Natal Gaming and Betting Act (8/2010): Notice of applications received	2683	62
702	KwaZulu-Natal Dobbelay en Weddery Wet (8/2010): Kennisgewing van aansoeke ontvang is	2683	63
703	KwaZulu-Natal: Road Carrier Permits	2683	65

GENERAL NOTICES • ALGEMENE KENNISGEWINGS

GENERAL NOTICE 102 OF 2024

KWAZULU-NATAL DEPARTMENT OF HUMAN SETTLEMENTS
KWAZULU-NATAL LAND ADMINISTRATION AND IMMOVABLE ASSET MANAGEMENT ACT (NO.2 OF 2014)
NOTICE IN TERMS OF SECTION 5(2) AND 5(3) OF THE KWAZULU-NATAL LAND ADMINISTRATION AND IMMOVABLE ASSET MANAGEMENT ACT (ACT NO.2 OF 2014)

In terms of section 5 of the KwaZulu-Natal Land Administration And Immovable Asset Management Act (No.2 Of 2014), I, Mr. Siphso Nkosi, MEC for Department of Human Settlements and the Department of Public Works for the Province of KwaZulu –Natal, hereby give notice that I intend disposing the undermentioned KwaZulu-Natal Human Settlements Properties to the South African National Roads Agency Limited (SANRAL).

NO.	TOWNSHIP	PROPERTY DESCRIPTION	EXTENT SM²	TITLE DEED NO:	ZONING	PROPOSED PORTION REQUIRED BY SANRAL	PROPOSED PORTION EXTENT (sm²)
1	Cato Manor	Portion 198 of Erf 76	1718	T13372/1964	Road Reserve	Portion 1021 Erf 76	638
2	Cato Manor	Portion 914 of Erf 76	2546	T16424/1965	Road Reserve	Full Extent	2546

Written representation or submissions with regard to the said disposal can be made within thirty (30) days of publication of this notice to:-

The Head of Department
 KZN Department Human Settlements
 Private Bag X 9157
 PIETERMARITZBURG
 3200

Enquiries: Mr G. Munien
 Tel: (031) 3193616
 E-mail: George.munien@kzndhs.gov.za
 10TH Floor Eagle Building
 Durban
 4000

MR. S. NKOSI (MPL)
 HONOURABLE MEC: HUMAN SETTLEMENTS AND PUBLIC WORKS

18/10/2023
 DATE

GENERAL NOTICE 103 OF 2024

103

COUNCIL FOR MEDICAL SCHEMES | LEVIES ACT (58/2000) | IMPOSITION OF LEVIES ON MEDICAL SCHEMES ISSUED IN TERMS OF SECTION 2 OF THE ACT

**IMPOSITION OF LEVIES ON MEDICAL SCHEMES ISSUED IN
TERMS OF SECTION 2 OF THE COUNCIL FOR MEDICAL
SCHEMES LEVIES ACT (ACT 58 OF 2000)**

The Council for Medical Schemes referred to in Section 1 of the Council for Medical Schemes Levies Act, 2000 (Act No. 58 of 2000), hereby confirms the imposition of levies on medical schemes.

The Council for Medical Schemes is awaiting approval for the new levy proposed for the 2024/25 financial year. The levy is being imposed at the 2023/24 financial year approved rate.

Once approval has been received on the new levy from the relevant authorities for the 2024/25 financial year, a notice indicating the adjustment to the levy already levied to the schemes will be published.

By order of the Council for Medical Schemes



Thandi Mabeba
05/05/2024 16:19:03(UTC+02:00)
Signed by Thandi Mabeba,
t.mabeba@medicalschemes.co.za

SIGNFLOW.COM

Dr. T Mabeba

Chairperson: Council for Medical Schemes

26 April 2024

SCHEDULE

Definitions

1. In this notice, unless the context indicates otherwise –
 - i. “Council” means the Council for Medical Schemes referred to in the Act;
 - ii. “Levy year” means the period from **01 April 2024 to 31 March 2025** and, subject to the provision of this Notice and any amendments, substitution or repeal thereof, such corresponding period in succeeding year in respect of which levies are imposed;
 - iii. “Registrar” means the Registrar of Medical Schemes, appointed in terms of Section 18 of the Medical Schemes Levies Act, 1998 (Act No. 131 of 1998);
 - iv. “The Act” means the Council for Medical Schemes Levies Act, 2000 (Act No. 58 of 2000).

Imposition

2. In respect of a medical scheme registered in terms of section 20 of the Medical Schemes Act, 1998 (Act No. 131 of 1998), the levy to be paid with effect from 01 April 2024 is **R46.40** per member per year, which will be adjusted once the new levy has been approved.

The levy shall be paid in two equal instalments, the first of which shall be paid no later than 31 May of the levy year, and the second of which shall be paid not later than 31 July of the levy year.

3. In respect of the levy year, the calculation of the levy is based on the number of principal members referred to in item 2 and shall correspond with the latest statistics furnished to the Registrar in terms of or by virtue of the Medical Schemes Act, 1998 (Act No. 131 of 1998) or with the latest certified number of principal members sent to the Registrar by the medical scheme. If a transfer of principal members is in process and not finalized on **31 December 2023**, the transferor must pay the levy in respect of the principal members to be transferred.

Payment/Interest on overdue of Levies

4. On amounts of overdue levies, interest will be charged at a rate applicable to a debt owing to the state, as determined by the Minister of Finance in terms of section 80(1) (b) of the Public Finance Management Act.

5. The levies (once finally imposed) and interest (if any) referred to in this Notice shall be paid by a medical scheme directly in the bank account of the Council, the details of which are:

Bank : ABSA
Account Holder : Council for Medical Schemes
Branch Name : ABSA Corporate Branch (Pretoria)
Branch Code : 517 245
Account Number : 405 116 3394

6. A deposit advice slip issued by the aforementioned Bank in respect of a deposit contemplated in item 5, received by the Council for Medical Schemes, and bearing the name of the relevant medical scheme, shall serve as *prima facie* proof of payment of a levy.

MUNICIPAL NOTICES • MUNISIPALE KENNISGEWINGS**MUNICIPAL NOTICE 413 OF 2024****NEWCASTLE MUNICIPALITY: BY-LAW RELATING TO LIQUOR TRADING AND CONSUMPTION****PURPOSE**

To provide for the regulation of trading and consumption of liquor in the area of the jurisdiction of Newcastle Municipality (KZN 252)

TABLE OF CONTENTS

1. Definitions
2. Application of the By-Law
3. Trading days and hours
4. Power of officials
5. Offences
6. Penalties
7. Short title and commencement
8. Schedule

Definitions

1. In this By-law, unless the context indicates otherwise –

“**authorised official**” means a person authorised to enforce / implement the provisions of the By-laws, including but not limited to –

- (a) Peace officers as contemplated in section 334 of the Criminal Procedure Act of 1977;
- (b) Means any other authorised official delegated by the Accounting Officer; or
- (c) An authorised officer as defined in Chapter 1 of the NRTA 93 of 1996
- (d) A person registered as a Security Officer in terms of the Security Officers Act, (Act 92 of 1987)

“**drinking in public**” means drinking on a public road (as defined in chapter 1 of the NRTA 93 of 1996), any public open space, outside a designated area, and drinking outside a licensed establishment.

“**licenced establishment**” includes any premises, business, outlet or land use activity from which liquor is sold;

“**liquor**” means –

- (a) A liquor product as defined in section 1 of the Liquor Product Act No. 60 of 1989;
- (b) beer or traditional African beer; or

- (c) any other substance or drink declared to be liquor under the National Liquor Act No. 59 of 2003, but does not include methylated spirits;

“liquor establishment” means any place where liquor is sold for on-site or off-site consumption;

“off-site consumption” means where liquor is consumed on a premises other than where it was purchased;

“on-site consumption” means where liquor is consumed in the premises on which it was purchased;

“Municipality” means the Newcastle Municipality, a category B municipality as envisaged in terms of Section 15(1) of the Constitution of South Africa;

“special event” means an event organised at a specific place for a specified duration;

“trader” means any individual or business who has a business licence and a liquor licence and is authorised to sell liquor to the public in any quantity for consumption or retail;

“tavern” means any residentially zoned premises where liquor is sold for consumption on premises and where food may be provided incidentally.

Application of the By-law

2.(1) This By-law applies throughout the Municipality's area of jurisdiction in respect of liquor establishments and consumption thereof.

Trading days and hours

3.(1) The Council of the Newcastle Municipality hereby resolves that the trading days and hours for each category of liquor establishments are as set out in Schedule A and B of this By-law.

(2) The Municipality may by resolution alter the trading days and hours contained in Schedule A and B of this By-law.

(3) Trading hours must be consistent and not derogate from any other law governing trading hours of liquor products.

Powers of an authorised official

4.(1) An authorised official may request a liquor trader to produce their liquor licence upon demand.

(2) Where an authorised official suspects that an establishment is selling liquor outside of the designated time frame as set out in Schedule A or B, they may enter such premises to conduct an inspection.

(3) Shall have the powers to issue a prohibition notice to the liquor establishment, trader or employee to cease the operations until such time that the prohibition notice is complied with.

Offences

- 5.(1) An offence is committed where a trader or an employee of a trader –
- (a) interferes with or hinders the inspection and the investigation of an authorised official.
 - (b) fails to comply with an instruction of an authorised official.
 - (c) fails to produce a liquor licence
 - (d) is not in possession of an extended days and hours trading permit and trades outside of the trading days and hours prescribed within Schedule A;
 - (e) contravenes any other section of this by-law.
- (2) It is an offence for a person to consume liquor in public within the jurisdiction of the Newcastle Municipality.
- (3) It is an offence for a person to be intoxicated in a public area and public space within the jurisdiction of the Newcastle Municipality.

Penalties

- 6.(1) A warning may be issued against a liquor establishment trader or an employee of a trader who convenes this by-law.
- (2) The warning shall include the following :
- a) the name of the liquor establishment trader or employee of the trader;
 - b) the offence;
 - c) the steps to be taken by the liquor establishment trader or the employee of a trader to rectify the offence;
 - d) the period within which the offence may be rectified by the liquor establishment trader of the employee of a trader; and
 - e) consequences where the offence remain unrectified after the expiry of the period contemplated in 6(2)(d).
- (3) Where a trader or an employee of a liquor establishment is found guilty of an offence in terms of this by-law, she/he shall be liable on conviction to –
- (a) a minimum fine of R2 000-00 and a maximum of R3 000 000-00;
 - (b) imprisonment for a minimum of 2 years; or
 - (c) both a fine and imprisonment.

- (3.1) The Municipality or an authorised official may, at its discretion, dispose of any item confiscated, in a manner which is deemed to be prudent.
- (3.2) The Municipality or an authorised official or institution is exonerated from any liability for any loss or damage emanating from any action used to enforce or implement these bylaws.
- (4) Upon conviction all liquor products will be confiscated and destroyed.
- (5) All fines and sentences imposed are subject to the discretion of the Chief Magistrate.

Short title and commencement

7. This by-law is called the By-law relating to liquor trading and consumption.

NB: 1. The following is subject to change according to any subsequent proclamation envisaged in any other relevant law, act or policy

2. These by-laws and its schedules may not derogate from a National or Provincial Act or Policy.

SCHEDULE A : COMMERCIAL / INDUSTRIAL

CATEGORY A ONSITE CONSUMPTION	TRADING DAYS	TRADING HOURS
Accommodation Establishments	Daily	10h00 – 02h00
Restaurants	Daily	10h00 – 02h00
Clubs	Daily	10h00 – 02h00
Night Clubs	Daily	10h00 – 04h00
Casinos	Daily	24 hours
Sports Facilities	Daily	10h00 – 23h00
Pubs	Daily	10h00 – 02h00
Taverns	Daily	10h00 – 24h00
Theatres	Daily	10h00 – 24h00
CATEGORY B OFF-SITE CONSUMPTION	TRADING DAYS	TRADING HOURS
Liquor stores	Monday – Friday	08h00 – 20h00
	Saturday	08h00 – 17h00

	Sunday	10h00 – 15h30
Grocers Wine and Liquor Stores	Monday – Friday	08h00 – 20h00
	Saturday	08h00 – 17h00
	Sunday	10h00 – 15h30
CATEGORY C SPECIAL EVENTS	TRADING DAYS	TRADING HOURS
Event days	Any time	Trading days and hours are subject to the permit issued by the Council.
CATEGORY D	TRADING DAYS	TRADING HOURS
Micro Manufacturers	Daily	07h00 – 22h00

SCHEDULE B : RESIDENTIAL

CATEGORY A ON-SITE CONSUMPTION	TRADING DAYS	TRADING HOURS
Accommodation Establishments	Daily	10h00 – 22h00
Restaurants	Daily	10h00 – 24h00
Clubs	Daily	10h00 – 24h00
Night Clubs	Daily	14h00 – 24h00
Casinos	Daily	24 hours
Sports Facilities	Daily or whenever in use	10h00 – 23h00
Pubs	Daily	10h00 – 24h00
Taverns	Daily	10h00 – 24h00
Theatres	Daily	10h00 – 24h00
Car Washes	Daily	12h00 – 24h00
OFF-SITE CONSUMPTION	TRADING DAYS	TRADING HOURS
Liquor Stores	Monday – Friday	08h00 – 18h00
	Saturday	08h00 – 17h00
	Sunday	10h00 – 15h30
Grocers Wine and Liquor Store	Monday – Friday	08h00 – 20h00
	Saturday	08h00 – 17h00
	Sunday	10h00 – 15h30
SPECIAL EVENTS	TRADING DAYS	TRADING HOURS

Event days	Any day	Trading and hours are subject to the permit issued by the Council.
Micro Manufacturers	Daily	07h00 – 22h00

MUNICIPAL NOTICE 414 OF 2024**NEWCASTLE MUNICIPALITY:****NUISANCES AND PROHIBITED BEHAVIOUR IN PUBLIC PLACES BYLAW OF 2022****ARRANGEMENT OF SECTIONS****CHAPTER 1 : DEFINITION AND INTERPRETATION**

1. Definitions
2. Interpretation of the Bylaw

CHAPTER 2: OBJECTS

3. Objects of the Bylaw

CHAPTER 3: APPLICATION

4. Application of the Bylaw

CHAPTER 4: PROHIBITED CONDUCT

5. Prohibited conduct and nuisances behaviour
6. Vegetation
7. Hanging of items on fences, walls, balconies or verandas
8. Noise
9. Litter
10. Conduct regarding motor-vehicles
11. Skating, roller skating and other dangerous acts
12. Obstructing, blocking, or disturbing of traffic and or pedestrians
13. Excavation in public places
14. Weed killers, herbicides, poisons or pesticides
15. Municipal Property

16. Nuisances arising from the use of premises

CHAPTER 5: GENERAL POWERS OF THE MUNICIPALITY

17. Goods and services offered for sale

18. Designated areas

19. Restricted access

CHAPTER 6: ENFORCEMENT

20. Powers of authorised officers

CHAPTER 7: OFFENCES AND PENALTIES

21. Offences

22. Penalties

CHAPTER 8: GENERAL PROVISIONS

23. Appeals

24. Repeals

25. Delegations

26. Short Title

27. Commencement

PREAMBLE

WHEREAS the Municipality has competence in terms of section 156 (2) of the Constitution of the Republic of South Africa to make and administer Bylaws for the effective administration of the matters which it has the right to administer.

WHEREAS the Municipality has competence in terms of Part B of Schedule 5 of the Constitution relating to such matters as the control of public nuisances, municipal roads, public places, traffic and parking;

AND WHEREAS there is a need to develop legislation to deal with the prevention or minimisation of public nuisances and to regulate behaviour in public places.

NOW THEREFORE The Municipal Council of the Newcastle Municipality, acting in terms of section 156 read with Schedule 5 Part B of the Constitution of the Republic of South Africa, and read with section 11 of the Local Government: Municipal Systems Act, 2000 (Act No 32 of 2000), hereby makes the following Bylaw:

CHAPTER 1**INTERPRETATION****1. DEFINITIONS**

In this Bylaw, unless the context otherwise indicates -

"authorised official" means a person authorised to implement the provisions of this Bylaw, including but not limited to-

- (a) Peace Officers as contemplated in section 334 of the Criminal Procedure Act, Act No 51 of 1977;
- (b) Traffic Officers appointed in terms of Section 3 of the National Road Traffic Act, Act No 93 of 1996;
- (c) Police Officers as defined in Section 1 of the African Police Service Act, Act No 68 of 1995 and
- (d) such employees, agents, delegated nominees, representatives and service providers of the Municipality as are specifically authorised by the Municipality in this regard: Provided that for the purposes of search and seizure, where such person is not a peace officer, such person must be accompanied by a peace officer;

"construction" means any building work or demolition and any activity ancillary to such building work or demolition;

"Chief of Health" means the official of the Newcastle Municipality in charge of or responsible for the department of the Municipality dealing with matters relating to Public Health;

"heavy-duty vehicle" means buses and earth-moving or earth-working vehicles;

"motor-vehicle" means any self-propelled vehicle having an engine or motor as an integral part thereof or attached thereto and which is designed or adapted to be propelled by means of such engine or motor for the purposes of transportation on any road of one or more persons or any material, item, substance or object, and includes a trailer, motor-bike, quad-bike or earth-moving or earth-working vehicle, but excludes any vehicle which is controlled

by a pedestrian, or any vehicle with a mass not exceeding 230 kilograms which is specially designed and constructed solely for mobility of any person suffering from some physical defect or disability;

"municipal council" or "council" means the Newcastle Municipal council, a municipal council referred to in section 157(1) of the Constitution;

"municipality" means Newcastle Municipality, a category A municipality as envisaged in terms of section 155(1) of the Constitution of the Republic of South Africa and established in terms of PN343 of 2000 (KwaZulu-Natal);

"Municipal Manager" means a person appointed in terms of section 54A of the Municipal Systems Act, 2000 (Act No 32 of 2000) as the head of administration of the municipal council;

"nuisance" means any conduct or behaviour by any person or the use, keeping, producing, by-producing, harbouring or conveying, as the case may be, of any item, substance, matter, material, equipment, tool, vegetation or animal or causing or creating any situation or condition in or on private property or in a public place or anywhere in the Municipality which causes damage, annoyance, inconvenience or discomfort to the public or to any person, in the exercise of rights common to all or of any person;

"overnight" means the period from 20h00 in the evening to 06h00 in the morning;

"public place" means-

- (a) a public road:
- (b) any parking area, square, park, recreation ground, sports ground, swimming pool, sanitary lane, open space, beach, shopping centre on municipal land, unused or vacant municipal land or cemetery which has- (i) in connection with any subdivision or layout of land into erven, lots or plots, been provided, reserved or set apart for use by the public or the owners or occupiers of such erven, lots or plots, whether or not it is shown on a general plan, plan of subdivision or diagram;
 - (ii) at any time been dedicated to the public;
 - (iii) been used without interruption by the public for a period of at least thirty years expiring after 31 December 1959; or
 - (iv) at any time been declared or rendered as such by the Municipality- or other competent authority;
- (c) a public transportation motor-vehicle; or
- (d) a municipal property, premises or facility which the public has access to, but will not include public land that has been leased or otherwise alienated by the Municipality;

"public road" means any road, street or thoroughfare or any other place, whether a thoroughfare or not, which is commonly used by the public or any section thereof or to which the public or any section thereof has a right of access, and includes -

- (a) the verge of any such road, street or thoroughfare;
- (b) any bridge, ferry or drift traversed by any such road, street or thoroughfare: and

- (c) any other work or object forming part of or connected with or belonging to such road, street or thoroughfare;

"public transportation motor-vehicle" includes any train, bus, minibus or motor vehicle travelling on land, water or in the air, conveying members of the public at a fee; and

"waste" means any substance, whether or not that substance can be reduced, reused, recycled and recovered-

- (a) that is surplus, unwanted, rejected, discarded, abandoned or disposed of;
- (b) which the generator has no further use of for the purposes of production;
- (c) that must be treated or disposed of; or
- (d) that is identified as a waste by the Minister by notice in the Gazette; and includes waste generated by the mining, medical or other sector, but-
 - (i) a by-product is not considered waste; and
 - (ii) any portion of waste, once re-used, recycled and recovered, ceases to be waste.

2. INTERPRETATION OF THE BYLAW

If there is a conflict of interpretation between the English version of this Bylaw and a translated version, the English version prevails.

CHAPTER 2

OBJECTS

3. OBJECTS OF THE BYLAW

The objects of this Bylaw are to provide-

- (a) measures to regulate and control conduct or behaviour which causes or is likely to cause discomfort, annoyance or inconvenience to the public or users of any public place, so as ensure that any such discomfort, annoyance or inconvenience is avoided, and where total avoidance is impossible or impractical, that it is minimised and managed; and
- (b) penalties for breach of its provisions.

CHAPTER 3

APPLICATION

4. APPLICATION OF THE BYLAW

This Bylaw applies to all areas which fall under the jurisdiction of the Newcastle Municipality and is binding on all persons to the extent applicable.

CHAPTER 4
PROHIBITED CONDUCT

5. GENERAL PROHIBITION AND NUISANCE BEHAVIOUR

- (1) No person may in or on a public place:
- (a) act in a manner which is dangerous to life or which may damage property;
 - (b) unlawfully enter a public place to which access has been restricted in terms of this Bylaw or any other law;
 - (c) cause a nuisance or;
 - (d) behave in an indecent, offensive or objectionable manner.
- (2) No person may in or on a public place:
- (a) use abusive, threatening or foul language or gestures;
 - (b) fight or act in a riotous or physically threatening manner;
 - (c) urinate or defecate, except in a facility provided for such purpose;
 - (d) bathe or wash himself or herself, except-
 - (i) in a bath or shower; or
 - (ii) as part of a religious or cultural ceremony in an area where such ceremony is lawfully taking place: Provided no nuisance is caused thereby;
 - (e) bathe or wash clothes, animals, or other articles;
 - (f) spit;
 - (g) perform any sexual act;
 - (h) appear in the nude or expose his or her genitalia;
 - (i) consume any liquor or be in a state of intoxication;
 - (j) use any drugs or be under the influence of drugs;
 - (k) solicit or importune any person for the purpose of prostitution, human trafficking or other illegal business;
 - (l) engage in gambling or wagering;
 - (m) start or keep a fire unless for the purposes of making a braai in an area where such activity is permitted, unless that person is authorised to make and keep such fire by the Municipality or in terms of law;
 - (n) other than a peace officer or other official or person acting in terms of the law, deposit, pack, unpack or leave any goods or articles in a public place or cause any goods or articles to be deposited, packed, unpacked or left in a public place other than for a reasonable period during the course of the loading, off-loading or removal of such goods or articles;

- (o) carry or convey through a public road any object, item, material or substance which, owing to its smell, noise, vibration, size or anything to do with its nature, character or owing to the manner of its conveyance, is such that it causes or is likely to cause a which includes but not limited to a carcass of an animal, any garbage, night-soil, refuse, litter, rubbish or manure, unless carried or conveyed in a manner allowed by law and which does not cause a greater level of discomfort, inconvenience or annoyance than that allowed by any such law;
 - (p) discharge fireworks except in accordance with the Bylaw of the Municipality dealing with fire and other applicable law;
 - (q) lie or sleep on any bench, seating place, street or sidewalk, or use it in such a manner that it prevents others from using it;
 - (r) beg for money, goods or employment whether by gesture, words or otherwise;
 - (s) associate or act in concert with other persons for any purpose or in any manner which causes or is likely to cause a breach of the peace;
 - (t) behave in a manner which causes or is likely to cause a danger to himself, herself or the public;
 - (u) loiter for the purpose of or with the intention of committing an offence;
 - (v) offer money, food or goods to any person begging; or
 - (w) in any way cause a nuisance.
- (3) The Municipality may erect signage indicating prohibited or permissible conduct in a public place for the purposes of Section 5.

6. VEGETATION

- (1) No person may allow any tree or other growth on any premises under his or her control to-
- (a) interfere with-
 - (i) any public service infrastructure; or
 - (ii) communal services infrastructure such as, but not limited to, overhead wires, storm water drainage or sewerage system; or
 - (b) become a source of annoyance, danger, inconvenience or discomfort to persons using a public road.
- (2) The Municipality may by written notice direct the owner, occupier, or person in control of premises contemplated in subsection (1) to prune or remove such tree or growth to the extent and within the period specified in such notice.
- (3) If the person contemplated in subsection (2) fails to take measures contemplated in the notice issued in terms of that subsection, the Municipality may act and recover costs from that person.

- (4) No person other than a duly authorised official of the Municipality may-
- (a) plant a tree or plant in a public place or in any way cut down a tree or shrub in a public place or remove it therefrom, except with the written permission of the Municipality;
 - (b) climb, break, or damage a tree growing in a public place or;
 - (c) in any way mark or paint any tree growing in a public place or attach any advertisement or notice thereto.

7. HANGING OF ITEMS ON FENCES, WALLS, BALCONIES OR VERANDAS

No person may dry, spread, or hang washing, bedding, carpet, rags, or any other item-

- (a) in a public place;
- (b) over a fence or wall which borders the verge of a public road;
- (c) on premises in such a manner that it is visible from a public road or
- (d) on a balcony or veranda in such a manner that it is visible from a public road.

8. NOISE

- (1) No person may in a public place cause or permit to be caused any disturbance or impairment of the convenience or peace of any person by shouting, screaming or making any other loud or persistent noise or sound, including amplified noise or sound, except where such noise or sound is emanating from-
- (a) an authorised public meeting, gathering, congregation or event; or
 - (b) an emergency or rescue announcement, which noise or sound is normally associated with such meeting, gathering, congregation, event or situation and in accordance with the conditions of authorisation of any such meeting, gathering, congregation, event or situation.
- (2) Subject to subsection (1), no person may permit noise or sound from a private residence or business premises in his or her control to be audible to users outside of such premises to such an extent that it reasonably interferes with the use and enjoyment by an owner or occupier of his or her property, except for places of entertainment as defined in the planning scheme on zoned premises where noise or sound is normally associated with the normal use of such place and in accordance with the conditions of authorisation of that business: Provided that no person may permit any noise or sound to emanate from a private residence or business premises.
- (3) Notwithstanding subsections (1) and (2), no person may cause or permit to be caused any disturbance or impairment of the convenience or peace of any person within the following times:
- (a) from Sunday to Thursday, between 22h00 to 06h00.
 - (b) from Friday to Saturday, between 00h00 to 08h00.

- (4) No person may place or position any loudspeaker or any sound equipment at, near or outside the entrance or door of any premises for the purposes of using that loudspeaker or sound equipment to-
 - (a) make any public announcements;
 - (b) invite or lure customers or any persons into that premises or other premises;
or
 - (c) entertain any person who is in a public place;
- (5) No driver or person in control of a motor-vehicle may permit any amplified sound or noise to emanate from the motor-vehicle such that it is audible at a distance of more than 50 meters.
- (6) No person may blow, or cause to be blown, a hooter of a motor-vehicle in a Public place in such a manner or frequency that it creates a nuisance unless the blowing of a hooter is necessary to alert any pedestrian or any user of another motor-vehicle of any danger or to alert any user of a motor-vehicle to any act or to desist from an act which is connected with the flow of traffic or parking of motor-vehicles.
- (7) No person may rev the engine of a stationary motor-vehicle in such a way that it causes nuisance in a public place: Provided that a person may rev an engine for the purposes of repairing such motor-vehicle which has broken down in or near a public place.
- (8) No person may engage in any construction or cause or allow such construction to occur, in a residential area-
 - (a) before 07h00 and after 18h00 from Monday to Saturday; and
 - (b) at any time on any Sunday or public holiday, except-
 - (i) under circumstances where such construction is necessary in order to preserve property or the life, safety or health of persons; or
 - (ii) where a written exemption from paragraphs (a) and (b) were obtained from the Municipality for a specified period of time.

9. LITTER

- (1) No person may within a public place deposit, dump or discard any waste or litter-
 - (a) in a manner that detracts from the cleanliness of such public place or which causes a nuisance; and
 - (b) anywhere other than in a receptacle provided by the Municipality for that purpose.
- (2) No person may permit any waste or litter from any land or premises to be discarded, dumped, stored, kept or disposed of in such a manner that such waste or litter causes a nuisance.

10. CONDUCT REGARDING MOTOR-VEHICLES

- (1) No person may in a public place -
- (a) wash or clean any motor-vehicle, except in an area authorised by the Municipality for that purpose; or
 - (b) effect any repairs to a motor-vehicle except where repairs are necessary for the purpose of removing such motor-vehicle from the place where it was involved in an accident or had a breakdown.
- (2) No person may in a public place -
- (a) sleep in a stationary motor-vehicle except in an emergency, or where such person is the driver of a public transportation motor-vehicle, is guarding a motor-vehicle, or is in a designated rest area; or
 - (b) reside in a motor-vehicle for longer than 24 hours,
- unless that person sleeps for the purposes of resting after a long journey using that vehicle: Provided that an authorised official may at any time direct that person to move the vehicle away from such place or to desist from sleeping or residing in the vehicle.
- (3) Unless permitted to do so by the Municipality or in terms of any land use scheme or legislation, no person may park a heavy-duty vehicle overnight on private premises or vacant land.
- (4) No occupant of any motor-vehicle of which the engine is running, shall extend his/her limb from a vehicle to hand to another any item.

11. SKATING, ROLLER-SKATING AND OTHER DANGEROUS ACTS

- (1) No person may in a public place skate on roller-skates or a skate-board or similar device except where permitted by the Municipality;
- (2) No person may in a public place do anything which may endanger the life or safety of any person or animal, including but not limited to shooting with a bow and arrow or catapult, or throwing a stone, stick or other projectile in, onto or across a public place: Provided that shooting with a pellet gun or similar object which is intended solely for recreational purposes is not prohibited if it is discharged safely.

12. OBSTRUCTING, BLOCKING OR DISTURBING OF TRAFFIC AND PEDESTRIANS

- (1) No person may-
- (a) in a public place intentionally block or interfere with the safe or free passage of a pedestrian or motor-vehicle, unless to the extent authorised by law; or
 - (b) approach any pedestrian or a person inside a motor-vehicle on any public road or public road intersection or any other public place for the purposes of begging from such pedestrian or person in a motor-vehicle.

- (2) Any person, who unlawfully blocks, occupies or reserves a public parking space, or begs, stands, sits, lies in a public place or does anything which hinders or disturbs the flow of pedestrian or road traffic must immediately cease to do so when directed by an authorised official.

13. EXCAVATION IN PUBLIC PLACES

- (1) No person may make or cause to be made an excavation, a pit, trench or hole in a public place,
- (a) except with the written permission of the Municipality; and
 - (b) otherwise than in accordance with the requirements prescribed by the Municipality or authorised in terms of the applicable Bylaw of the Municipality or any other law.
- (2) The provisions of subsection (1) do not prevent a person from erecting an umbrella or any other similar object in a public place : Provided that the manner in which it is erected does not result in damage to the vegetation or anything forming part of the public place concerned.

14. WEED-KILLERS, HERBICIDES, POISONS OR PESTICIDES

No person other than an authorised official or an authorised person who administers legally approved weed-killers, herbicides, poisons or pesticides may set or cast such substances in any public place.

15. MUNICIPAL PROPERTY

- (1) No person, unless authorised by the Municipality or in terms of any other law, may within a public place-
- (a) deface, damage, destroy or remove any property or part thereof which is affixed, placed or erected in or on a public place;
 - (b) paint or draw graffiti or other form of art or hobby on any property which forms part of a public place;
 - (c) erect, build or assemble any structure, including a hut, tent, screen, bulletin board, pole, stand or stage;
 - (d) affix or place on any municipal property, or distribute, any printed matter; or
 - (e) plug, tamper with, or in any way damage any plumbing, electrical, heating or other fixtures or installations.
- (2) The provisions of subsection (1) do not apply to any person who is employed or authorised by the Municipality for the purposes of fixing, repairing, demolishing, renovating or providing any such service for or on behalf of the Municipality.

16. NUISANCE ARISING FROM THE USE OF PREMISES

No owner, occupier or person in control of land or premises may use or allow such land or premises to be used in a manner which creates or is likely to create a nuisance.

CHAPTER 5**GENERAL POWERS OF THE MUNICIPALITY****17. GOODS AND SERVICES OFFERED FOR SALE**

- (1) The Municipality may, in terms of the Bylaw of the Municipality dealing specifically with informal trade, designate areas within public places, where marketing, display or offering for sale of any goods or services is prohibited or controlled in order to, amongst other reasons as contemplated in such Bylaw, constrain nuisances.
- (2) Subsection (1) does not apply to the selling of newspapers at intersections or to the sale of goods by non-governmental organisations or developmental organisations who may apply for exemption for all their traders.
- (3) Notwithstanding subsection (1), the Municipality may, in terms of the Bylaws contemplated in subsection (1), issue permits for the sale of goods or services, and in so doing, the Municipality may limit the number of permits for an area and stipulate such conditions as it may from time to time prescribe.

18. DESIGNATED AREAS

The Municipality may in relation to any public place to the extent empowered by law-

- (a) designate a public place or part thereof for a specific function or use at designated times or at all times, and prohibit certain activities or conduct in respect of any such public place;
- (b) develop any public place in the interest of the public;
- (c) erect, construct, establish or demolish municipal property; or
- (d) exercise any other power reasonably necessary for the discharge of its obligations in terms of this Bylaw relating to the management of public places or otherwise in terms of any other law.

19. RESTRICTED ACCESS

- (1) The Municipality may, by appropriate signage, restrict access to any part of a for a specified period of time to-
 - (a) protect any aspect of the environment within a public place;
 - (b) reduce vandalism and the destruction of property;
 - (c) improve the administration of a public place;
 - (d) develop a public place;

- (e) enable a special event which has been permitted in terms of this Bylaw or any other law to proceed; or
- (f) undertake any activity which the Municipality reasonably considers necessary or appropriate to achieve the purposes of this By law.

CHAPTER 6

ENFORCEMENT

20. POWERS OF AUTHORISED OFFICIALS

- (1) An authorised official may, in respect of premises, at all reasonable times enter any land or premises on which a nuisance in terms of this Bylaw occurs or is alleged to occur or to have occurred and-
 - (a) inspect or monitor the land or premises;
 - (b) question the owner, occupier or person in control of the land or premises;
 - (c) serve any compliance notice to the owner, occupier or person in control;
 - (d) take photos of any items used on the land or in the premises to cause a nuisance and
 - (e) take samples or other evidence in respect of any nuisance caused.
- (2) A duly authorised official may, in respect of a nuisance caused or alleged to be caused in a public place, instruct a person to cease an act or conduct which causes such nuisance with immediate effect.
- (3) If it appears to the authorised official that it is not possible for the offending person to comply with his or her instructions forthwith, the enforcement officer must issue a warning notice in the form prescribed by the Municipality instructing the offending person to cease an act or conduct causing nuisance within a reasonable time period.
- (4) When issuing a warning notice the authorised official must obtain the signature of the offending person confirming receipt of a warning notice.
- (5) The authorised official must inform the offending person that-
 - (a) a signature of the offending party in terms of subsection (3) does not on its own constitute an admission of guilt; and
 - (b) it is an offence in terms of this Bylaw to refuse to sign a warning notice issued by an authorised official.

CHAPTER 7

OFFENCES AND PENALTIES

21. OFFENCES

- (1) A person commits an offence if he or she-
 - (a) contravenes any provision of this Bylaw;

- (b) contravenes any conditions, restrictions or prohibitions imposed in terms of this Bylaw;
 - (c) fails to comply with the terms of any notice or signage displayed in terms of this Bylaw;
 - (d) obstructs, hinders, or in any manner interferes with an authorised official who is acting or entitled to act in terms of this Bylaw; or
 - (e) fails to obey any lawful instruction or direction given to him or her in terms of this Bylaw.
- (2) A person is guilty of a continuing offence if he or she continues with an offence after notice has been served on him or her in terms of this Bylaw requiring him or her to cease committing such offence.

22. PENALTIES

Any person who contravenes or fails to comply with any provision of this Bylaw or with any direction; decision; demand determination requirement; term or request thereunder, shall be guilty of an offence:

- (1) In the case of a continuing offence, shall be liable to a fine of an amount not exceeding R2500 or imprisonment for a period not exceeding 30 days, for each day on which such offence continues or both such fine and imprisonment.
- (2) Any person who is convicted of an offence under this Bylaw is liable to a fine of an amount not exceeding R24 000 or to imprisonment for a period not exceeding 2 years, or both such fine and imprisonment.

CHAPTER 8 GENERAL PROVISIONS

23. APPEALS

- (1) A person whose rights are affected by a decision taken by the Municipality in terms of this Bylaw may appeal against that decision in terms of the Appeals provision contained in the Local Government: Municipal Systems Act, 2000 (Act No 32 of 2000) by giving written notice of the appeal and reasons thereof to the Municipal Manager within 21 days of the date of the notification of the decision.
- (2) The Municipal Manager must promptly submit the appeal to the appropriate appeal authority.
- (3) The appeal authority must commence with an appeal within six weeks of receipt thereof and provide feedback on the outcome of the appeal within a reasonable period.
- (4) The appeal authority must confirm, vary or revoke the decision, but no such variation or revocation of a decision may detract from any rights which may have accrued as a result of the decision.

- (5) The appeal authority must furnish written reasons for its decision on all appeal matters.
- (6) All appeals lodged are done so in terms of the Local Government: Municipal Systems Act, 2000 (Act No 32 of 2000) and not in terms of this Bylaw.
- (7) Where a conviction has been affirmed by a court of law and the accused wishes to appeal such conviction, the appeal must take place in terms of the court's appeal process and not in terms of subsections (1) to (5).

24. REPEALS

Any existing Bylaw or Law regulating nuisance within the Newcastle Municipal jurisdiction, which was omitted in these Bylaws, remains in force.

25. DELEGATIONS

- (1) Subject to the Constitution and applicable national and provincial laws, any -
 - (a) power, excluding a power referred to in section 160 (2) of the Constitution;
 - (b) function; or
 - (c) duty conferred, in terms of this Bylaw, upon the council, or on any of the Municipality other political structures, political office bearers, councillors or staff members, may be delegated or sub-delegated by such political structure, political office bearer, councillor, or staff member, to an entity within, or a staff member employed by, the Municipality.
- (2) The delegation in terms of sub-section (1) must be effected in accordance with the system of delegation adopted by the council in accordance with section 59(1) of the Local Government Municipal Systems Act, 2000 (Act No:32 of 2000) subject to the criteria set out in section 59(2) of the said Act.
- (3) Any delegation contemplated in this section must be recorded in the Register of Delegations, which must contain information on the-
 - (a) entity or person issuing the delegation or sub-delegation;
 - (b) recipient of the delegation or sub-delegation; and
 - (c) conditions attached to the delegation or sub-delegation.

26. SHORT TITLE

This Bylaw is called the Newcastle Municipality : Nuisances and Prohibited Behaviour in Public Places Bylaw of 2022.

27. COMMENCEMENT

This Bylaw takes effect one (1) month from the date of publication thereof in the Provincial Gazette or on such earlier date as may be determined by the publication of a commencement notice in the Provincial Gazette.

MUNICIPAL NOTICE 415 OF 2024**NEWCASTLE MUNICIPALITY****UNLAWFUL OCCUPATION OF LAND AND OR BUILDINGS BYLAW OF 2022****ARRANGEMENT OF SECTIONS****CHAPTER 1 : INTERPRETATION, APPLICATION AND OBJECTS**

1. Definitions
2. Application

CHAPTER 2: MANAGED SETTLEMENTS

3. Identification of land for managed settlements
4. Determination whether to provide interim or emergency basic services to unlawful occupants
5. Provision of interim or emergency services to unlawful occupants
6. Voluntary relocation of unlawful occupants

CHAPTER 3: UNLAWFUL OCCUPATION

7. Identify and monitoring land prone to unlawful occupation
8. Steps to prevent unlawful occupation on identified land
9. Responding to unlawful occupation on land or building under the control of Newcastle Municipality
10. Obligations of owners other than Newcastle Municipality in responding to unlawful Occupation

CHAPTER 4: PROHIBITED CONDUCT, OFFENCES AND PENALTIES

11. Prohibited conduct

CHAPTER 5: GENERAL

- 12. Seizure of Property
- 13. Power to search and seize
- 14. Indemnity
- 15. Offences
- 16. Penalties
- 17. Short title
- 18. Commencement

PREAMBLE

WHEREAS section 156(2) of the Constitution of the Republic of South Africa, 1996 confers on municipalities the competence to make and administer bylaws in respect of local government matters set out in Part B of Schedule 4 and Part B of Schedule 5 to the Constitution.

WHEREAS Part B of Schedule 4 of the Constitution confers on municipalities the competencies in respect of building regulations, municipal planning and municipal health services.

WHEREAS the Newcastle Municipality seeks to prevent the unlawful occupation of land and buildings while being cognizant of the requirement in section 26(3) of the Constitution that no one may be evicted from their home or have their home demolished without an order of court;

THE COUNCIL OF NEWCASTLE MUNICIPALITY hereby enacts the following Bylaw:

CHAPTER 1

INTERPRETATION, APPLICATION AND OBJECTS

1. Definitions

In this **Bylaw**, unless the context indicates otherwise:

"Authorised official" means an employee of the Newcastle Municipality responsible for carrying out

any duty or function or exercising any power in terms of this Bylaw and includes-

- (1) A member of the South African Police Services established in terms of section 65A of the South African Police Services Act, 1995 (Act No. 68 of 1995);
- (2) A Traffic Officer appointed in terms of section 3A of the National Road Traffic Act, 1996 (Act 93 of 1996);
- (3) A Law Enforcement Officer declared to be a peace officer in terms of section 334(1)(a) of the Criminal Procedure Act, 1977 (Act No. 51 of 1977);
and
- (4) Any other employee delegated, or person authorised to carry out or exercise the duty, function or power;

"Boundary" in relation to land, means a line prescribed in any town planning scheme or any other law designating the boundaries of the particular piece of land, outside of which the erection of any building is prohibited;

"Consent" means the express or implied consent by the owner person in charge of occupied land by an occupant of a structure irrespective of whether such consent was given in writing or otherwise;

"Eviction" means the permanent removal and deprivation of a person in occupation of a building or structure, or the land on which such building or structure is erected, against his or her will, in accordance with the provision of a court order and Prevention of Illegal Eviction from and Unlawful Occupation of Land Act, No 19 of 1998, hereinafter referred to as the PIE Act, and **"evict"** shall have a corresponding meaning;

"Land" means any and all land within the area of jurisdiction of the Municipality, irrespective of who owns it, or is in charge of the land or building or any portion of land or building, and **"Premises"** shall have a corresponding meaning;

"Landowner" means the registered owner of land, including an organ of state and includes any person in charge of that land or building, and **"Owner of land"** will have a corresponding meaning;

"Municipal Council" or "Council" means the Newcastle Municipal council, a municipal council referred to in section 157(1) of the Constitution;

"Municipality" means Newcastle Municipality, a category A municipality as envisaged in terms of section 155(1) of the Constitution of the Republic of South Africa and established in terms of PN343 of 2000 (KwaZulu-Natal) and established in terms of the Local Government: Municipal Structures Act, 1998 (Act 117 of 1998) whose registered office is at 37 Murchison Street, Newcastle, KZN or any structure or employee of the Municipality acting in terms of delegated authority;

"Occupant": means a person or persons residing in or using a property as its owner or tenant, or illegally as an informal occupier;

"PIE Act": means Prevention of Illegal Eviction from and Unlawful Occupation of Land Act, No 19 of 1998

"Person in charge" in relation to land, means a person who has the legal authority to give permission to another person to enter or reside on that land, as defined in section 1 of the PIE

"recognized informal settlements" are informal settlements that are registered with the Newcastle Municipality;

"Structure" includes any form of shelter, hut, tent, dwelling, and/or building intended to be occupied as a home.

"Unlawful occupation" means the illegal occupation or trespassing of the land or any settlement or occupation of land by people without the express or tacit consent of the owner of the land or the person in charge of the land, or without any other right in law to settle on or occupy such land, **"land invasion"** and **"informal settlements"** shall have a corresponding meaning.

'Unlawful occupier' means a person who occupies, or intends to occupy land without the express or tacit consent of the owner or person in charge;

2. Application

This Bylaw applies to all land and buildings within the jurisdiction of the Newcastle Municipality.

CHAPTER 2

MANAGED SETTLEMENTS

3. Identification of land for managed settlements

- (1) The Municipality must, within its available resources and in accordance with section 26(2) of the Constitution, its Human Settlements Strategy, its Unlawful Occupation of Land Framework, its Spatial Development Frameworks, and other policies, identify land for the purposes of establishing managed settlements with the purpose, amongst others, to settle those who have been prevented from, or evicted for unlawfully occupying, land in terms of this Bylaw.
- (2) In establishing a managed settlements contemplated in subsection (1) the Municipality must-
 - (a) Maintain a database of all recognized informal settlements;
 - (b) Provide basic service infrastructure in accordance with national norms and standards and as determined by financial means;
 - (c) Demarcate sites on the land in close proximity to that infrastructure;
 - (d) Allocate a unique address in respect of that site;
 - (e) Ensure that the site address is legibly painted or inscribed in a prominent place on the site; and
 - (f) Record the name, identity number and contact details of the head of the household and the number of persons residing in the structure.

4. Determination whether to provide interim or emergency basic services to unlawful occupants

- (1) When faced with the unlawful occupation of land, the Municipality may, within its available resources, determine whether unlawful occupants of land are to be provided with interim or emergency basic services on the land they have occupied.
- (2) If the Municipality makes a determination that an informal settlement created in terms of subsection (1) is -

- (a) To be provided with interim or emergency basic services, section 5 applies;
 - (b) Not to be provided those services, section 6 applies
- (3) Nothing in this section affects those informal settlements that the Municipality has recognized as informal settlements, and was provided with basic services or has planned to do so.

5. Provision of interim or emergency services to unlawful occupants

- (1) If a determination is made in terms of section 4(1) that the unlawful occupants are to be provided with interim or emergency basic services, an authorised official must inform the occupants, in a language that they understand, that such services will be provided as and when available resources permit, and to what extent such services will be provided.
- (2) An authorised official must ensure that the names and other relevant details of the household heads of the occupants are registered on the Municipality's Housing Needs Register;
- (3) Subject to the Municipality's Credit Control and Debt Collection Policy, the Rates Policy, the Tariff Policy and the National Policies on Free Basic Services, and other related policies, the Municipality may institute, operate, and maintain an account for -
 - (a) The rent or levy charged for occupation of the site on which the structure is built to be delivered to the head of the household of the structure; and
 - (b) The services rendered to the structure.

6. Voluntary relocation of unlawful occupants

- (1) If the Municipality has determined in terms of section 4(2)(b) that an informal settlement is not to be provided with interim or emergency basic services, an authorised officer must inform the occupants, in writing, in a language that they understand, that such services will not be provided.
- (2) The written notice referred to in subsection (1) must contain the following:

- (a) The reasons why the informal settlement is not to be provided with emergency relief services;
 - (b) Inform the occupants of the settlement, in writing, in a language that they understand, that their continued occupation is unlawful;
 - (c) Require the occupants to remove their structures within a stipulated period, which must be reasonable, and vacate the land on which the settlement has been established; and
 - (d) Inform the occupants of the option of settlement in terms of the Municipality's managed settlement programme, if available, and any support that the Municipality may give in transporting their possessions including the materials used to build the structure.
- (3) If an occupant agrees to comply with the requirement in subsection (2)(c) and (d), an authorised official must ensure that -
- (a) The occupant is provided with transport; and
 - (b) The occupant is placed on the Municipality's Needs Register
- (4) If an occupant refuses or fails to comply with the requirements in subsection (2) within the stipulated period, the Municipality shall initiate eviction proceedings in accordance with the PIE Act.

CHAPTER 3

UNLAWFUL OCCUPATION

7. Identifying and monitoring land prone to unlawful occupation

- (1) The Municipality must -
- (a) Identify land in its jurisdiction that it reasonably considers may be prone to unlawful occupation taking into account its location, terrain, and previous attempts to occupy it;
 - (b) Continuously monitor land in its jurisdiction with a view to -
 - (i) Identify additional land that may be prone to unlawful occupation; and

- (ii) Detect signs of a potential unlawful occupation; and
- (c) Keep a register of the identified land and the details of its owners

8. Steps to prevent unlawful occupation on identified land

- (1) If the Municipality is not the owner of the identified land, an authorised official must -
 - (a) Notify the owner that the land has been identified as land prone to unlawful occupation in terms of section 7(a);
 - (b) Require the owner within a reasonable period stipulated in the notice to take appropriate measures to prevent the unlawful occupation of the land which may include-
 - (i) Fencing the land if it is not land to which the public do not have access and erecting signage prohibiting unauthorized entry and occupation; and
 - (ii) Placing appropriate signage prohibiting occupation on land to which the public have access.
- (2) Subject to available funds and the Municipality's Credit Control and Debt Collection Policy and the Credit Control and Debt Collection Bylaw, the Municipality may, at the owner's cost, fence the land and place the signage contemplated in the sub section, if an owner contemplated in subsection (2) fails or refuses to comply with a requirement contemplated in subsection (2)(b) within the stipulated period.

9. Responding to unlawful occupation of land under the control of the Municipality

- (1) If the Municipality is informed of an ongoing imminent unlawful occupation of land under its control and jurisdiction, it must -
 - (a) Take necessary steps to immediately prevent persons' from occupying land unlawfully, or from entering the land.

This may include closing off roads surrounding the land to be, or being unlawfully occupied in order to prevent vehicles and or any other means from transporting persons and or their possessions or building materials intended to be used for the construction of structures;
 - (b) Immediately inform the intended occupiers that their intent to occupy the land is unlawful and serve them with a written instruction -

- (i) Not to enter the land; or
 - (ii) If they have entered the land, to dismantle any structure and to leave the land immediately and forthwith remove their building materials and possessions.
- (2) If an unlawful occupier refuses or fails to comply with an instruction given under subsection (1)(b), the authorised official may-
 - (a) Arrest the unlawful occupier for committing an offence in terms of this Bylaw or any other applicable legislation; and
 - (b) Dismantle or cause to be dismantled, the structure and impound any goods, building materials and possessions, if the structure is -
 - (i) On the land under the Municipality's control;
 - (ii) on a public thoroughfare or other public land.
- (3) If an unlawful occupier has established a structure which constitutes a dwelling and fails or refuses to comply with an order given under subsection (1)(b), the Municipality must initiate eviction proceedings in accordance with the PIE Act.
- (4) If the intended occupier is not identifiable and, after taking all reasonable steps to identify who the intended occupier is or who the owner of the building materials and possession is, the authorized official may seize such materials/possessions and place a notice where applicable in a prominent place at the entrance or boundary of the land indicating the place at which any owner of the materials and/or possessions seized under this section may, upon proof of ownership and payment of any fee to recover the goods.
- (5) In taking any of these steps contemplated in this section -
 - (a) An authorised official must-
 - (i) Exercise their powers reasonably with due regard to every person's fundamental right under Chapter 2 of the Constitution;
- (6) The authorised official in charge must exercise their duty of care by intervening and taking the necessary steps to curtail and unreasonable exercise of powers or disproportionate use of force by any official under his/her command.
- (7) The Municipality must keep a record of unlawful occupants and include their details in a register including the names and details of the persons and possessions removed.

10. Obligations of owners other than the Municipality in responding to unlawful occupation

- (1) A Landowner has a duty to-
 - (a) Immediately inform the Municipality of any intended or executed unlawful occupation of their land and the measures taken to prevent the illegal and unauthorized occupation on the owner's land, within 4 hours of becoming aware of the unlawful occupation and/or land invasion.
 - (b) Fence the land which the municipality has identified as a hotspot for unlawful occupation and/or land invasion within 48 hours of being informed to do so by the municipality.
 - (c) Bring to the attention of the municipality of any eviction proceedings the owner intends to bring against an unlawful occupier of land.
- (2) A Landowner may not unreasonably withhold consent sought by the municipality to institute evicting proceedings against occupiers who have taken unlawful occupation of land and/or invaded same.
- (3) If the Municipality is informed of an intended or unlawful occupation,
it must-
 - (a) Require the owner to take the necessary measures to prevent the further occupation; or
 - (b) With the consent of the owner, take the necessary measures set out in Section 9 on the owner's behalf and at the owner's expense.
- (4) Should private land have been invaded by illegal occupiers prior to the promulgation of this Bylaw, the owner must take steps to-
 - (a) Survey the total number of structures;
 - (b) Survey the total number of persons occupying the property;
 - (c) Indicate on a site plan the location of the structures;
 - (d) Indicate services available on the property;

- (e) Take steps to provide basic services at the national norms and standards; and
 - (f) Take steps to prohibit any further occupation of the property, including-
 - i. Monthly surveys of the number of structures and persons occupying the property; and
 - ii. Photographic or videographic footage of the occupied area.
- (5) The Municipality may seek a court order permitting it to take the measures contemplated in subsections (2) and (3) if-
- (a) It is in the public interest; and
 - (b) The owner fails or refuses to-
 - (i) Take the necessary measures contemplated in subsection (3)(a); or
 - (ii) Give the consent contemplated in subsection (3)(b).

CHAPTER 4

PROHIBITED CONDUCT

11. Prohibited conduct

- (1) No person may contravene or fail to comply with any provision of this Bylaw or disobey any instruction or compliance order by an authorised official enforcing this Bylaw.
- (2) No person may -
 - (a) Instigate or organize the unlawful occupation of land/buildings;
 - (b) Occupy land/buildings unlawfully;
 - (c) Assist, instigate and/or organise another, directly or indirectly another to occupy land/buildings unlawfully or invade it;
 - (d) Clear or prepare land, with the intention of occupying it, by removing vegetation or by any other means;
 - (e) Remove or damage a sign put up in a managed settlement;
 - (f) Remove or damage a sign put up on land/building that is owned by the Municipality;
 - (g) Remove or damage survey pegs installed by the Municipality;
 - (h) Demarcate or mark any land with the purpose of allocating it to unlawful occupiers;

- (i) Solicit payment for arranging or organizing a person to occupy land/building without the consent of the owner of the land/building;
- (j) Sell or purport to sell land and or structures from land that is or is intended to be invaded;
- (k) Lease or purport to lease land and or structures on land that is or is intended to be invaded;
- (l) Transport persons, building materials and personal possessions for the purpose of an unlawful occupation;
- (m) Refuse to disclose his or her details when requested by an official of the municipality, having a material interest,
- (n) Remove any fence, sign and or marking placed by the municipality or owner (under the direction of the municipality), on land, unless permitted to do so by an authorized person;
- (o) Erect or occupy a structure on land without the consent of the owner; or
- (p) Interfere or obstruct an authorised official from preventing the erection or dismantling of a structure or the removal of the building materials and personal possessions of an unlawful occupier of land.

(3) Any vehicle driven in contravention of this Bylaw-

- (a) Is deemed for the purpose of this Bylaw to have been driven, in the absence of evidence to the contrary-
 - (i) On the instruction or with the consent of the owner; or
 - (ii) By the owner, if a natural person; and
- (b) May be impounded in terms of Chapter 6 together with the building materials and possessions conveyed in/on the vehicle.

CHAPTER 5

GENERAL

12. Seizure of Property

- (1) Subject to the subsection (2), building materials and personal possessions impounded in terms of section 9(4) or vehicles impounded in terms of Section 11(4)(b) must be stored, returned or disposed of in terms of the sole discretion of the Municipality
- (2) Building material, possessions or vehicles seized must be released -

- (a) If charges are not laid within seven (7) days of seizure;
- (b) If the charges are withdrawn;
- (c) On payment of an admission of guilt fine;
- (d) On payment of impoundment costs incurred by the Municipality; or
- (e) By an order of court.

(3) Building materials and possessions seized under this Bylaw are forfeited to the Municipality if-

- (a) A court orders the forfeiture;
- (b) The owner of the materials and possessions cannot be determined after-
 - (i) Posting a notice in a prominent place at the entrance or boundary of the land; or
 - (ii) Three months from the date of impoundment; or
 - (iii) Reasonable efforts have been taken to trace, through publication and other means who the owner is.
- (c) The owner of the materials and possessions has been convicted and has not paid the fines imposed and the impoundment fees within 3 months of conviction.

(4) An impounded vehicle under this Bylaw is forfeited to the Municipality if a court orders the forfeiture.

(5) If any impounded materials, possessions or vehicle are to be forfeited, the Municipality-

- (a) May sell or destroy them; and
- (b) If sold, must apply any net proceeds from the sale as follows and in this order:
 - (i) The recovery of costs incurred by the Municipality as a result of the seizure and forfeiture;
 - (ii) The payment of fees incurred and/or any fine imposed in terms of this Bylaw
 - (i) The balance of the proceeds will be forfeited to the Municipality.

(6) If the owner of the materials, possessions or vehicle fails to claim the proceeds derived from any sale contemplated in subsection (5) within one month from the date of the sale, the proceeds will be forfeited to the Municipality.

13. Power to search and seize

1. An authorised official may, without a search warrant, search any person, vehicle, or structure for the purpose of seizing any article which is, or is on reasonable grounds believed to be, concerned with the commission of an offence in terms of this By/law if-
 - (a) The person consents to the search;
 - (b) The person does not consent, the official, on reasonable grounds believes-
 - (i) That a search warrant will be issued under paragraph (a) of section 21(1) of the Criminal Procedure Act, 1977 (Act No. 51 of 1977) if application is made for a warrant; and
 - (ii) That the delay in obtaining a warrant would defeat the object of the search; or
 - (c) In terms of Section 23 of the Criminal Procedure Act, 1977 (Act 51 of 1977).
2. A search of any person must be conducted with strict regard to decency and order provided that-

In terms of Section of the Criminal Procedure Act,

 - (a) A female may only be searched by a woman and a male may only be searched by a male.
 - (b) If no female/male authorized official is available, the search may be made by any women/man designated for that purpose by an authorised official.
3. The authorised official may seize anything found as a result of the search referred to in subsection (1) which-
 - (a) Is concerned in or is on reasonable grounds believed to be concerned in the commission or suspected commission of an offence in terms of this By/law;
 - (b) May afford evidence of the commission or suspected commission of such an offence;
 - (c) Is intended to be used or is on reasonable grounds believed to be used in the commission of such an offence.

14. Indemnity

Neither the Municipality nor any authorised official is liable for any damages in respect of anything done, or omitted, in the reasonable exercising of any power or carrying out any function in terms of this Bylaw.

The municipality exonerates itself from any loss, damage and or injury arising from any unlawful occupation of land and or buildings.

15. Offences

(1) A person commits an offence if he or she-

- (a) contravenes any provision of this Bylaw;
- (b) contravenes any conditions, restrictions or prohibitions imposed in terms of this Bylaw;
- (c) fails to comply with the terms of any notice or signage displayed in terms of this Bylaw;
- (d) obstructs, hinders, or in any manner interferes with an authorised official who is acting or entitled to act in terms of this Bylaw; or
- (e) fails to obey any lawful instruction or direction given to him or her in terms of this Bylaw.

(2) A person is guilty of a continuing offence if he or she continues with an offence after notice has been served on him or her in terms of this Bylaw requiring him or her to cease committing such offence.

16. Penalties

Any person who contravenes or fails to comply with any provision of this Bylaw or with any direction; decision; demand determination requirement; term or request thereunder, shall be guilty of an offence:

- (1) In the case of a continuing offence, shall be liable to a fine of an amount not exceeding R2500 or imprisonment for a period not exceeding 30 days, for each day on which such offence continues or both such fine and imprisonment.
- (2) Any person who is convicted of an offence under this Bylaw shall be liable to a fine of an amount not exceeding R24 000 or to imprisonment for a period not exceeding 2 years, or both such fine and imprisonment.

17. Short title

This Bylaw is called the Newcastle Municipality: Unlawful Occupation of Land and or Buildings Bylaw of 2022.

18. Commencement

This Bylaw takes effect one (1) month from the date of publication thereof in the Provincial Gazette or on such earlier date as may be determined by the publication of a commencement notice in the Provincial Gazette.

MUNICIPAL NOTICE 416 OF 2024



PUBLIC NOTICE

AMENDMENT TO THE UMLATHUZE RULES OF COUNCIL AND ITS COMMITTEES

The uMhlathuze Municipality has, in terms of section 156 of the Constitution, 1996 (Act No. 108 of 1996) read in conjunction with section 12(3)(b) of the Local Government: Municipal Systems Act, 2000 (Act No. 32 of 2000), passed a resolution for the amendment of the uMhlathuze Rules of Council and Its Committees.

The uMhlathuze Rules of Council and its Committees was promulgated in the Provincial Gazette Number 2329 under Notice Number 200, dated 21 October 2021, and later amended in the Provincial Gazette Number 2517 under Notice Number 238, dated 02 March 2023.

The following amendments to the uMhlathuze Rules of Council and Its Committees Bylaw, shall come into operation on the date of publication hereof:

The proposed amendments are as follows:

1. An addition of a definition of "Walk-out" under the Definitions clause.

The proposed definition to read as follows:

"Walk-out" is an act of leaving a meeting or failing to remain in attendance at that meeting by a councillor or councillors, without the permission of the chairperson when a vote is taken on any matter, or before the chairperson has adjourned the meeting.

2. To add Clause 15.3 and 15.4 which addresses acts of walking out from Council Meetings. The proposed clauses to read as follows:

"15.3 A Councillor who fails to remain in attendance without having obtained leave of absence is in violation of the Code of Conduct item 4(1). An act of walking out in protest or disagreement with any action during meeting proceedings is not an exception to this rule.

15.4 If a Councillor or group of Councillors walkout and leave any meeting in protest and the remainder of the Councillors constitute a quorum, the business of the meeting shall continue."

3. To edit Rule 37 from Sub Clause 37.3 up to 37.9, and to add new Sub Clauses 37.10 to 37.12:

The proposed clauses to read as follows:

37.3 At least 48 hours prior to a meeting of Council, the Authorised Party Representatives, after discussion with the Whip of Council, must provide to the City Manager a list showing:

- (a) *items on the agenda for that meeting which will be debated;*

- (b) *the suggested total time to be allocated to the debate of each item, bearing in mind that the cut-off time for the Council meeting **will be 17:00**. This does not limit the discretion of the Speaker to extend or limit the time allocated for debate on each item on the agenda, or to extend the closing time of the Council meeting, should circumstances so require;*
 - (c) *the names and time for debate to be allocated to each political party that wishes to debate a particular item, as agreed to by the Authorised Party Representative, having due regard to the number of seats held by each party in Council. In the absence of agreement, the Speaker will determine the times allocated to the respective parties;*
 - (d) *Unless there are exceptional cases, changes to the list of speakers, must be submitted to the Speaker prior to the commencement of the Council meeting; and*
 - (e) *Should it be necessary to effect minor changes to the list of speakers during the Council meeting, such changes must be submitted by the relevant Party Representatives to the Whip of Council who will submit such changes to the Speaker, provided that no minor changes will be allowed by the Speaker if submitted less than 2 hours before the Council meeting begins.*
- 37.4 *All parties, subject to the number of seats may have a maximum time allocation of five (5) minute to debate on every item, which is subject to debate.*
- 37.5 *Each party must examine the list drawn up in terms of Rule 37.3 and deliver to the City Manager, at least 24 hours before a Council meeting, a list of its Members who will speak on an item and the time allocated to each Member, provided that the total time allocated to all such Members of a party, must not exceed the time allocated to that party in terms of Rule 37.3(c) above.*
- 37.6 *The Speaker on receipt of a list referred to in Rule 37.3 may:*
- (a) *if he/she wishes to deviate from the provisions of those lists, convey his decision in this regard to the relevant Party Representatives within a reasonable time prior to the Council meeting; and*
 - (b) *The Speaker shall in such instance restrict or extend the time allocated in a manner which is fair to all parties and shall, to the extent possible, give advance warning of such intention and of the extent thereof.*
- 37.7 *All matters before the Council not listed in Rule 37.3 must individually be put to the meeting for adoption without debate, before the matters listed in Rule 37.3 are considered.*
- 37.8 *Where a report is tabled, the Speaker must note the Councillors who wish to speak on the item from the floor, subject to Rule 37.4.*
- 37.9 *At the discretion of the Speaker, he/she may allow 5 minutes of response to the Mayor, the chairperson of a Committee, or the mover of a motion, to conclude the debate on an item debated in terms of Rule 37.3.*
- 37.10 *All parties represented in Council have a right to speak on each item on the agenda relative to their representation in Council provided speaking time arrangements have been agreed to by the Whip of Council, subject to Rule 37.3.*

37.11 *Notwithstanding anything contained in Rules 37.1 to 37.10, the Speaker may not, when exercising any discretion in terms of these Rules, prejudice any party in respect of time allocated in relation to any party.*

37.12 *The Speaker's ruling after exercising his/her discretion in this regard shall be final.*

4. To edit the title of Rule 45, to read as follows:

“Point of Order and Point of Clarity”

5. To delete and replace the content of Rule 45 to read as follows:

45.1 *For the purpose of this Rule:*

- (a) *a point of order means any deviation of, or anything contrary to these Rules;*
- (b) *a point of order may be raised at any stage of the meeting proceedings, except during the Mayoral Address, when the Speaker is ascertaining the presence of a quorum or during voting;*
- (c) *the member raising a point of order must state the particular Rule, Bylaw or any other law that is alleged to have been breached or deviated from;*
- (d) *any point of order shall not constitute a speech and therefore not affect the right of any member to speak on a particular item, provided that a member who addresses the Speaker on a point of order shall not be permitted to address the Speaker for longer than 2 minutes on such point of order;*
- (e) *any member, whether he/she addressed the Council on the matter under debate or not, may raise his/her hand to a point of order;*
- (f) *a member contemplated in Rule 45.1 (d), shall be entitled to be heard forthwith, and the member speaking at the time shall remain silent and be seated, until a ruling has been made by the Speaker;*
- (g) *the ruling of the Speaker on a point of order shall be final and shall not be open to discussion; and*
- (h) *no point of order shall be raised against the Speaker or a Committee Chairperson.*

45.2 *For the purpose of this Rule:*

- (a) *A point of clarity means an explanation of some material part of a member's speech which has not been understood or which contains incorrect assertions during the course of the debate but not once the debate has closed;*
- (b) *Any point of clarity shall not constitute a speech and therefore not affect the right of any member to speak on a particular item, provided that a member who addresses the Speaker on a point of clarity shall not be permitted to address the Speaker for longer than 1 minute on such point of clarity;*

- (c) *Any member, whether he/she addressed the Council on the matter under debate or not, may rise/raise his/her hand on a point of clarity at the end of the debate;*
- (d) *A member contemplated in Rule 45.2(c), shall be entitled to be heard forthwith, and the member speaking at the time shall remain silent and be seated, until a ruling has been made by the Speaker; and*
- (e) *The ruling of the Speaker on the admissibility of a point of clarity shall be final and shall not be open to discussion.*
6. To introduce a new rule to be placed within Rule 48 which will become Rule 48.5. It is proposed that the rule reads as follows:
- “48.5 Urgent Matters**
- (a) *No business shall be transacted at a meeting of the Council or any committee other than that specified in the agenda relating thereto, except any matters which the relevant Chairperson or Speaker considers urgent and the said Chairperson has ruled the matter to be urgent;*
- (b) *The City Manager may, in his/her discretion, raise any urgent matter for decision by Council. A matter is urgent when the decision required, if delayed, could prejudice Council, or its operations, or threatens the general well-being and safety of the public; and*
- (c) *The Speaker must determine an appropriate time during Council’s deliberations when the City Manager may raise urgent matters, and the Speaker must determine the period of time available for discussion of any urgent matter.”*
7. To amend the title of Rule 49. The proposed amendment is to read as follows:
- “Disallowed Motions or Proposals”**
8. To edit the first sentence of Rule 49 to include the word “which”. The proposed amendment is to read as follows:
- “The Speaker or Chairperson shall reject a Motion or proposal which:”*
9. To delete and replace Rule 60.1. The proposed amendment is to read as follows:
- “60.1 A quorum must be present in order for a vote to be taken. Subject to the provisions of Rule 60.2 all decisions must be taken by a majority vote of the members present at any meeting of the Council”*
10. To delete and replace Rule 60.1 (a). The proposed amendment is to read as follows:
- 61.1 Every seconded Motion or proposal shall be submitted to Council by the Speaker who shall:*

(a) *call upon the members to indicate whether they are for or against it. If the recommendation or proposal is not opposed by any member present, the proposal or recommendation is adopted and;*

11. To delete and replace Rule 61.3. The proposed amendment is to read as follows:

“61.3 Before any vote is taken on any matter before the Council, the Speaker shall make a declaration, after which all doors leading to the Council Chamber shall be closed and no Councillor or any other person shall be allowed to enter or leave the Council Chamber, and all Councillors must be seated while voting is in progress and no persons on a virtual platform shall be entitled to wilfully leave.”

12. To delete and replace Rule 69.4. The proposed amendment is to read as follows:

“69.4 Where a Councillor refuses to retire from a meeting or in the event of more than one Councillor having to be ejected from the meeting, and such Councillor/s refuse/s to leave the meeting, the Speaker shall request the City Manager to direct a designated peace officer to facilitate the removal of such Councillor/s from the Council Chamber. If this cannot be done orderly, the Chairperson of a meeting may:”

13. To delete and replace Rule 69(4) (d). The proposed amendment is to read as follows:

(d) *Instruct the City Manager to direct a designated peace officer to ensure that such Councillor/s do/es not enter such an alternative venue or Authorised IT Official to ensure that they are prevented from entering a virtual platform.*

14. To amend Rule 69.6(b) by replacing “Authorised Official with “Peace Officer”. The proposed amendment is to read as follows:

“(b) If the person refuses to leave, the designated Peace Officer will be responsible to remove such person from the meeting. The Chairperson may exclude such person from further admittance to the Council Chamber or the meeting venue for such period as it may be deemed fit.”

15. To amend Chapter 2 (Imposition of Fines), Clause 5, which refers to Item 3 of the Code of Conduct instead of “Item 4” The proposed amendment is to read as follows:

“5. If, after the investigation, the Speaker finds that a Councillor has breached item 4 of the Code of Conduct, he will report and recommend to Council that the Councillor be fined”

MR N.G ZULU
CITY MANAGER

MUNICIPAL NOTICE 417 OF 2024

**JOZINI LOCAL MUNICIPALITY**

KZ 272

Jozini Circle Street, Bottom Town
Private Bag X628
Jozini, 3969

Tel: 035 572 1292

Fax: 035 572 1266

Email: municipalitymanager@jozini.gov.zaWebsite: www.jozini.gov.zaEnquiries: Z.O Khumalo
Manager Public Safety

15 April 2024

**JOZINI LOCAL MUNICIPALITY BY-LAW RELATING TO VEHICLE
IMPOUND**

The Municipal Manager of the Jozini Local Municipality hereby, in terms of section 13(a) of the Local Government Municipal Systems Act, 2000 (Act No. 32 of 2000), publishes the Impoundment Bylaws for the Jozini Local Municipality as approved and adopted by Council on 28 November 2023 under Resolution No. JMC 287 the establishment of vehicle impound, advertised on the 08th of February 2024 on newspaper for public comments and the adoption of Vehicle impound by-laws on the 28th of March 2024 under Resolution No. JMC 337(1) PREAMBLE In terms of Section 11(3)(m) of the Local Government Municipal Systems Act 2000 (Act 32 of 2000) the Municipality, in exercising its legislative and executive authority and in line with its integrated development plan (IDP) has identified the need to formulate Bylaws relating to Impoundment for its community and to be known as the Jozini Bylaws relating to Impoundment of vehicles. Tariffs of Vehicle impound yard are as follows.

VEHICLE IMPOUND TARRIFS

Description	Quantity	Unit price per hour	Total
LMV- Motor Vehicle	Per day	R 200.00	R 200.00
LDV – Light Delivery Vehicle (Van)	Per day	R 250.00	R 250.00
Minibus – Taxis	Per day	R 300.00	R 300.00
HMV – Heavy Motor Vehicle	Per day	R 500.00	R 500.00

PURPOSE AND SCOPE OF THIS BYLAW

The purpose and scope of this Bylaw is to formulate and promulgate Bylaw relating to Impoundment of vehicles which shall control and regulate impoundment of vehicles within its area of jurisdiction of the Jozini Municipality.

- ensure that vehicles in contravention of this Bylaw or any other legislation is impounded for the safety and wellbeing of the public.

TABLE OF CONTENT

1. Definitions
 2. Applications
 3. Establishment of Vehicle impound
 4. Appointment of pound keeper
 5. Pound register PART
 6. Pounds to which vehicles must be taken
 7. Information to be supplied
 8. Notice to owners of vehicles
 9. Sale of impounded vehicles
 10. Vehicles may be impounded
 11. Removal of vehicles to pound
 12. Release of motor vehicles from the pound FEES, COSTS AND RELEASE
 13. Fees and costs payable
 14. Release of impounded motor vehicles
 15. Action for recovery of damages
 16. Procedure to be followed in application to court 30 Indemnity
 17. Release and unlawful seizure of motor vehicles
- PART 2: OFFENCES, PENALTIES AND SCHEDULES
18. Schedules 1 and 2 form part of this Bylaws
20. Short title and commencement
 21. Effective date
 22. Copies of Bylaws

GENERAL

1. DEFINITIONS

In these bylaws, unless inconsistent with the context -

1. Act means the National Road Traffic Act, 1996 (Act No. 93 of 1996); and read with the National Road Amendment Act 64 of 2008.
2. Consent tow means any Tow of a Motor Vehicle initiated by the Vehicle Owner or operator of the vehicle or by a person who has possession, custody, or control of the vehicle.
3. Court means a Magistrate's Court having jurisdiction in the area in which the pound is situated.
4. Disabled vehicle means a motor vehicle which has been damaged or rendered permanently or temporarily inoperative as the result of a collision or accident, because of wear and tear or mechanical failure, or because of any other cause, and of which a law enforcement agency has requested the removal.
5. Driver of a Tow Truck means a person that drives a tow truck to accident scenes and performs an accident tow.
6. Emergency lights means flashing, rotating or strobe lights that are mounted above the roof of the Tow Truck.
7. Law enforcement scene means the scene of a crime, accident, or custodial arrest, or the location of a vehicle, which is a traffic hazard, a recovered stolen vehicle, or an abandoned vehicle.
8. Magnetic tow light means a set of red lamps, connected to the Tow Truck, which are attached to the rear of the Towed vehicle and, when lit, signal stop and turn movements of the Towed vehicle.
9. Motor vehicle means a vehicle, defined in the Act as any other device designed to be self-propelled or transported on any public highway, road, or street.
10. Municipality means the Jozini Municipality.
11. Operator means any person operating a Tow Truck, regardless of whether the person owns the vehicle. owner includes an owner who is known, or whose identity, with the exercise of reasonable diligence, can be ascertained, and in relation to any –
 - (a) vehicle, includes the agent of the owner or other person having the lawful custody or possession of such vehicle; or
 - (b) land means rural or urban land and includes the owner, lessee or lawful occupier of such land or his or her agent; pound means a pound established as contemplated in section 3; pound keeper means the person appointed from time to time as contemplated in section 4 and includes any person acting for or on behalf of the appointed pound keeper; public place means any place to which the public has access including, without limiting the generality of the foregoing any –
 - (a) square.
 - (b) park.

- (c) recreation ground
 - (d) sports ground
 - (e) open space.
 - (f) shopping centre on municipal land.
 - (g) unused or vacant municipal land; or
 - (h) cemetery
 - (i) library
 - (j) municipal property public road means a public road as contemplated in section 1 of the Road Traffic Act, 1996 (Act No. 93 of 1996); and a road, street, or highway that has not been discontinued and is a publicly maintained road or highway opened to and used by the public.
12. Recovery means preparation for removing a disabled vehicle by a licensed tow vehicle for which a fee is charged.
13. Rollback means a vehicle that is designed with a ramp on wheels and a hydraulic lift with a capacity to haul or tow an additional vehicle.
- service delivery agreement means a service delivery agreement as defined in section 1 of the Local Government: Municipal Systems Act, 2000 (Act No. 32 of 2000).
14. Storage means in the event the damaged vehicle is transported to the pound and stored in a secure location to await repair or towing to another location.
15. Tow means the recovery and movement of a Motor Vehicle using a Tow Truck.
16. Tow trucks means vehicles that has been constructed or adapted for specific purpose of towing or carrying another vehicle that cannot be driven on its own and is fitted with a winch or some type of lifting equipment.
17. Tow truck operator means a person who conducts a business involving the operation of any tow truck for the purposes of towing motor vehicles.
18. Tow truck permit means a numbered tag issued by the Department authorizing a specific Tow Truck to be used to perform Non-Consent Tows, identified by a Tow Truck Permit number assigned by the Municipality.
19. Towing vehicle means a vehicle used by a towing company and registered under a license pursuant to the prescribed road traffic regulations that authenticate tow truck to carry or remove a disabled vehicle.
20. Traffic department means the traffic department of the municipality Vehicle owner means a Motor Vehicle's legal or registered owner or such owner's authorized representative.

2. APPLICATION

This by-law applies to the area of jurisdiction of the Municipality, if nothing prevents any vehicle detained in terms of this by-law from being impounded in a pound or any similar facility established by any other municipality, or other lawful authority.

3. ESTABLISHMENT OF POUND

The Municipality may establish a pound at any convenient place within its area of jurisdiction, provided that the Municipality may enter into a service delivery agreement with an institution or person mentioned in section 76(b) of the Local Government: Municipal Systems Act, 2000 (Act No. 32 of 2000), to provide for the establishment and operation of a pound to service its area of jurisdiction. 3.2. The Municipality must give notice of the establishment of a pound by publishing a notice in a newspaper circulating around jurisdiction of the Municipality.

4. APPOINTMENT OF POUND KEEPER

The Municipality must, in terms of its human resource policy, appoint a suitably skilled and experienced person as a pound keeper, unless the pound is established and operated in terms of a service level agreement contemplated in section.

5. POUND REGISTER

The pound keeper must –

- (a) maintain a pound register containing the information of the vehicle impounded, which must be available for public inspection at all reasonable times; and
- (b) complete the pound register immediately upon the acceptance into the pound of any motor vehicle.

5.2 If the pound keeper –

- (a) neglects or refuses to comply with any of the provisions of subsection
- (b) knowingly makes a false entry in the pound register
- (c) fraudulently destroys or erases any previous entry in the pound register
- (d) wilfully delivers a false copy or extract from the pound register to any person, he or she commits an offence.

6. IMPOUNDMENT OF VEHICLES

6.1. SALE OF IMPOUNDED VEHICLES

6.1.1 Any vehicle which has been left in the pound for a continuous period of more than ninety days may, unless otherwise authorised by the Council, be sold.

6.1.2 The Council must take all reasonable steps to trace the owner of a vehicle in the pound and if, after the lapse of ninety days from the date of its removal the owner or person entitled to its possession cannot be found, the vehicle may, subject to the provisions of subsection (3), be sold by the Council by public auction.

6.1.3 The Council must 14 days prior to the date of an auction sale publish a notice thereof in at least two newspapers circulating within the municipal area of the Council, but a vehicle may not be sold at the auction if at any time before the vehicle is sold, it is claimed by the owner or any person authorised by the owner or otherwise lawfully entitled to claim the vehicle and every prescribed fee payable in respect thereof in terms of this By-law and all costs are paid to the Council.

6.1.4 The proceeds of a sale concluded in terms of this section must be applied first in payment of every fee and to defray the following:

(a) The costs incurred in endeavouring to trace the owner in terms of subsection (2).

(b) the costs of removing the vehicle and effecting the sale of the vehicle.

(c) the pro-rata costs of publication in terms of subsection (3), considering the number of vehicles to be sold at the auction; and

(d) the costs of keeping the vehicle in the pound which must be calculated at the prescribed rate,

6.1.5 Any balance of the proceeds, must be paid to the owner of the vehicle or any person lawfully entitled to receive it upon that person establishing his or her right thereto to the satisfaction of the Council and if no claim is established within one year of the date of the sale, the balance will be forfeited to the Council.

7. VEHICLES MAY BE IMPOUNDED

7.1 Vehicles may be impounded for the following reasons:

- Not being in a road worthy condition or illegal vehicle use or is a danger to public safety
- Not registered or expired registration or false registration or no licence plates - No or expired permits - No driver or unlicensed driver or expired licence

- Reckless or inconsiderate driving

- Driving 45 km/h over the speed limit
- Causing undue noise / smoke
- Outstanding warrant of arrest
- Suspected drunk or intoxicated or drugged driver
- Racing or streetcar stunts or drag racing
- Failure to stop when requested to do so
- Operating illegally
- left standing or abandoned on a public road
- Causing a danger or an obstruction to traffic
- Cars parked in no stopping areas and in areas reserved for a particular class of car.

7.2 Any vehicle may be seized for impounding by –

- (a) a member of the South African Police Services.
- (b) a member of the South African National Defence Force.
- (c) a member of the Provincial Road Traffic Inspectorate.
- (d) a member of the Fire Department assisted by persons listed in 22.2
- (e) an authorised municipal official; or (f) a member of the Traffic Department.
- (g) an authorised municipal Service Provider 23.

8. REMOVAL OF VEHICLE TO POUND

A motor vehicle seized in terms of Section 22 may be for the purposes of being impounded removed to the nearest accessible pound.

9. RELEASE OF MOTOR VEHICLES FROM POUND

9.1 An owner of a motor vehicle may apply to release his/her motor vehicle from the pound upon:

- (a) proof that he/she is the registered owner of the said motor vehicle.
- (b) once the required fees, fines, service charges, tariff costs, tow fees have been paid.
- (c) Once cleared that it has never been involved in any criminal activities.

9.2 Whilst the vehicle is in the pound it can be secured with a wheel clamp while the required fees, fine, service charges, travel and tow costs are in the process of being paid.

10. FEES, COSTS AND RELEASE 25. FEES AND COSTS PAYABLE

The pound keeper must –

- (a) charge the owner of an impounded animal or motor vehicle the fees in its tariffs of charges as set by the Municipality from time to time as contemplated in section 75A of the Local Government: Municipal Systems Act, 2000 (Act No. 32 of 2000); and

11. RELEASE OF IMPOUNDED MOTOR VEHICLES

11.1 The pound keeper must immediately release an impounded motor vehicle, and give the owner a receipt, provided that the owner:

-
- (a) provides sufficient and satisfactory proof of ownership of such motor vehicle (b) pays the fees and costs contemplated in section 11.3 If the owner of the impounded vehicle is unable to pay the fees or costs contemplated in section 19, the pound keeper may retain such vehicle to recover such fees or costs as may be due and payable.

11.4 Any risk attached to ownership of a motor vehicle will pass to the person who provided proof of ownership when the pound keeper expresses his satisfaction that sufficient proof of ownership had been provided.

11.5 Once the required fees, fines, service charges and travel costs have been paid, the vehicle can be released before going to the pound.

11.6 The vehicle can be secured with a wheel clamp while the required fees, fines, service charges and travel costs are in the process of being paid.

12. PROCEEDS

All proceeds from the collection of fees and costs must be paid into the municipal revenue fund, provided that if any impounded vehicle is sold at a price more than –

- (a) the fees and costs incurred; and
- (b), such excess must be paid to the owner within 30 days of the sale, unless the identity of the owner has not been established, in which event the excess must be paid into the municipal revenue fund.

13. PROCEDURE TO BE FOLLOWED IN APPLICATION TO COURT

An application to Court for –

- (a) the impoundment of an vehicles in terms of this by-law, must comply with the procedure contemplated in Rule 55 of the Rules of Court; and

(b) the sale of an impounded vehicle in terms of this by-law, must comply with the procedure contemplated in section 66 of the Magistrates' Courts Act, 1944 (Act No. 32 of 1944), and Rule 41 of the Rules of Court, made by the Rules Board for Courts of Law in terms of section 6 of the Rules Board for Courts of Law Act, 1985 (Act No. 107 of 1985), and published under Government Notice No. R.1108 in Regulation Gazette No. 980 of 21 June 1968, as amended from time to time, read with the necessary changes.

14. INDEMNITY

The Municipality, pound keeper and any officer, employee, or agent of the Municipality will not be liable for the death of, injury to or theft of any animal or the theft or damage of any motor vehicle during its impoundment.

15. RELEASE AND UNLAWFUL SEIZURE OF MOTOR VEHICLE

A person is not allowed to –

- (a) releases a motor vehicle that was lawfully seized for the purpose of being impounded.
- (b) unlawfully seize a motor vehicle for the purpose of impounding it.
- (c) unlawfully impound a motor vehicle.
- (d) interferes with the pound keeper in the execution of his duties
- (e) releases a motor vehicle without proper documentation.
- (f) contravenes or fails to comply with any provision of these Bylaws.
- (g) fails to comply with any notice issued or displayed in terms of these Bylaws.
- (h) fails to comply with any lawful instruction given in terms of these Bylaws; or
- (i) obstructs or hinders, or improperly influences or attempts to do so, any authorised representative or employee of the Council in the execution of his or her duties or performance of his or her powers or functions under these Bylaws; is guilty of an offence and liable on conviction to a fine not exceeding R15.000.00 or imprisonment for a period not exceeding 6 months as regulated from time to time in terms of the Adjustment of Fines Act 101 of 1991.

16. OFFENCES, PENALTIES AND SCHEDULES 32. SCHEDULES 1 AND 2 FORM PART OF THIS BY-LAW

Schedules 1 and 2 to this by-law form part of this by-law for all purposes, by-laws tariffs are attached above and are inclusive on the Municipal tariffs.

17. EFFECTIVE DATE

This By-Law shall come into force and effect upon its approval by the Jozini Municipality

18. COPIES OF BY-LAW

The pound keeper must ensure that copies of this by-law are available at the pound for inspection. THE END



MUNICIPAL NOTICE 418 OF 2024

DANNHAUSER LOCAL MUNICIPALITY- KZ 254



PUBLIC NOTICE CALLING FOR INSPECTION OF SUPPLEMENTARY VALUATION ROLL NO.1
01 JULY 2023 TO 29 FEBRUARY 2024 AND LODGING OF OBJECTIONS

Notice is hereby given in terms of section 49(1)(a)(i) of the Local Government : Municipal Property Rates Act,2004(Act no 6 of 2004),hereinafter referred to as the 'Act' that the supplementary valuation roll of the financial year 2024/2025 is open for public inspection at the Municipal Offices 08 Church street Dannhauser, The Dannhauser Library at 08 Church Street Dannhauser, as well as on the Municipal website www.dannhauser.gov.za from 09 May 2024 to 09 June 2024.

An invitation is hereby made in terms of section 49(1)(a)(ii) read with section 78(2) of the Municipal Property Rates Act, that any owner of property or other person who so desire, may lodge an objection with the municipal Manager in respect of any matter reflected in or omitted from the supplementary valuation roll within the above-mentioned period.

Attention is specifically drawn to the fact that in terms of section 50(2) of the act, an objection must be in relation to a specific individual property and not against the supplementary valuation roll as such.

The form for the lodging of an objection is obtainable at the aforementioned municipal offices.

The completed forms must be returned to the following address on or before the expiry date of the period afforded for public inspection as stated above:

The Municipal Manger
Private Bag X 1011
Dannhauser
3080

Any enquiries with regards to the above may be directed to **Mr M.J. Hlongwane** at 08 church Street Dannhauser or telephonically on 034- 621 2666 during working hours, between 07H30 and 16H00 with lunch interval from 13H00 to 13H30, Monday to Friday.

MS. SITHOLE
MUNICIPAL MANAGER

NOTICE NUMBER: 18/04/2024

PROVINCIAL NOTICES • PROVINSIALE KENNISGEWINGS

PROVINCIAL NOTICE 701 OF 2024



GREATER
KOKSTAD
MUNICIPALITY
PROVINCE OF KWAZULU-NATAL

PUBLIC NOTICE**APPOINTED MEMBERS OF THE GREATER KOKSTAD MUNICIPALITY'S MUNICIPAL PLANNING TRIBUNAL**

Section 35 (1) of the Spatial Planning and Land Use Management Act (Act No. 16 of 2013), states that "a municipality must, in order to determine land use and development applicants within its municipal area, establish a Municipal Planning Tribunal."

The Greater Kokstad Municipality's Council on the 07 December 2023 appointed the following members to serve as members of the Greater Kokstad Municipality's Municipal Planning Tribunal:

Mr. Siphesihle Nxele (Chairperson)
Mr Muzi Luthuli
Mr Phumzile Nonduku
Ms Nonzuzo Mtshali
Mr. Greg Hitchins
Ms. Sushila Keshav
Mr. Peter Hoffmann

The period of office will be five (5) years from the date of appointment (30 January 2024) of the members by the Greater Kokstad Municipal Council.

For inquiries or information, please do not hesitate to contact the Manager: Spatial Planning, Human Settlements and Building Control, Mr. S. Madikizela, Tel: 039 797 6642/Email address: Samora.Madikizela@kokstad.gov.za.

Hope the above is in order.

MR. S.R. ZWANE
MUNICIPAL MANAGER
NOTICE NO.:

PROVINCIAL NOTICE 702 OF 2024



25 April 2024 *R. Hendon*

KWAZULU-NATAL GAMING AND BETTING BOARD

NOTICE OF APPLICATIONS RECEIVED

1. BOOKMAKER LICENCES IN TERMS OF SECTION 94 OF THE KZN GAMING AND BETTING ACT, NO.08 OF 2010

In terms of Section 34, read with Regulation 14 of the KwaZulu-Natal Gaming and Betting Act, 2010 (Act No. 8 of 2010), notice is hereby given of applications for Bookmaker Licences in terms of Section 94 of the Act received from the applicants mentioned below:

- | | |
|----------------------------------|---|
| 1.1 Alpana Enterprises (Pty) Ltd | 162 Brighton Road, Bluff, Durban |
| 1.2 Shavari Naidoo | Address: 784 Inanda Road, Parlock, Durban |

2. RELOCATION OF PRIMARY BETTING BUSINESS TO OTHER PREMISES

In terms of sections 4 (1) (b) and 4 (3), read with section 4 (4) of the Promotion of Administrative Justice Act, 2000 (Act No.3 of 2000) as amended, notice is hereby given of application in terms of Sections 44 (1) read with section 120 (1) of the KwaZulu-Natal Gaming and Betting Act, 2010 (Act No.8 of 2010) for relocation of the below mentioned primary betting business and 5 limited payout machines, the full particulars of applicants are set out in the table below:

1. **Mr. Rajendra Govender t/a Field Street TAB for Totalisator, Licences: No TOT000302 and Site Operator Type A.**
Current address: Shop 1, Kingsfield Place, 30 Joe Slovo Street, Durban, Proposed address, Palmerston Hotel, 40-42 Palmer Street, Durban.

3. Public inspection of applications

The above-mentioned applications will, subject to any ruling by the Board to the contrary in accordance with the provisions of section 30 of the KwaZulu-Natal Gaming and Betting Act, 2010 (Act No. 08 of 2010), be open for public inspection at the offices of the Board at the address mentioned below for the period from **09 May 2024 to 28 May 2024**.

The KZN Gaming & Betting Board, Redlands Estate, 1 George MacFarlane, Wembley, Pietermaritzburg and

The KZN Gaming & Betting Board, 22 Dorothy Nyembe Street, Durban

4. Invitation to lodge representations

Interested persons are hereby invited to lodge any representations in respect of this application by no later than **16:00 on 28 May 2024**. Representations should be in writing and must contain at least the following information:

- (a) The name of the applicant to whom the representations relate
- (b) The ground(s) on which representations are made.
- (c) The name, address and telephone number of the person submitting the representations.
- (d) An indication as to whether or not the person making the representations wishes to make oral representations when the Board hears the application.

Any representations that do not contain all of the information referred to in paragraph 3 above, will be deemed not to have been lodged with the Board and will not be considered by the Board. Representations should be addressed to:

By Post: The Chief Executive Officer, KwaZulu-Natal Gaming and Betting Board, Private Bag X9102, Pietermaritzburg, 3200

Hand delivered: The Chief Executive Officer, The KZN Gaming & Betting Board, Redlands Estate, 1 George MacFarlane, Wembley, Pietermaritzburg.

PROVINSIALE KENNISGEWING 702 VAN 2024



25 april 2024

1. KENNISGEWING VAN AANSOEKE ONTVANG VIR BEROEPSWEDDERSLISENSIES IN TERME VAN ARTIKEL 94 VAN DIE KZN DOBBELARY EN WEDDERY, NO.08 VAN 2010

In terme van Artikel 34, gelees met Regulasie 14 van die KwaZulu-Natal Dobbelary en Weddery, 2010 (Wet No 8 van 2010), word hierby kennis gegee van die aansoeke vir Bookmaker lisensies ten opsigte reg op boekwese Umgungundlovu 7 in terme van Artikel 94 van die Wet ontvang van die aansoeker wat hieronder genoem:

- | | |
|----------------------------------|---|
| 1.1 Alpana Enterprises (Pty) Ltd | Address: 162 Brighton Road, Bluff, Durban |
| 1.2 Shavari Naidoo | Address: 784 Inanda Road, Parlock, Durban |

2. VERSKUIWING VAN PRIMÊRE VERBINTENIS BESIGHEID NA ANDER PERSELE

Ingevolge van artikel 4 (1) (b) en 4 (3), saamgelees met artikel 4 (4) van die Promotion of Administrative Justice Act, 2000 (Act No.3 of 2000) soos gewysig, kennisgewing word hiermee gegee van die aansoek ontvang ingevolge artikels 44 (1) en 120 (1) van die KwaZulu-Natal Dobbelary en Weddery Wet, 2010 (Wet No 8 van 2010) vir die hervestiging van die onderstaande primêre weddery besigheid en 5 beperkte uitbetaling masjiene, die volledige besonderhede van die aansoeker word in die tabel hieronder uiteengesit:

- Mr. Rajendra Govender t/a Field Street TAB, License: No TOT000302 and Site Operator Type A.**
Huidige Adres : Shop 1, Kingsfield Place, 30 Joe Slovo Street, Durban.
Voorgestelde Adres, Palmerston Hotel, 40-42 Palmer Street, Durban.

3. Openbare inspeksie van aansoeks

Die aansoekes lê, behoudens enige teenstrydige reëling deur die raad in ooreenstemming met die bepalings van artikel 30 van die KwaZulu-Natal Dobbelary en Weddery Wet, 2010 (Wet No. 08 van 2010), vir openbare inspeksie ter insae by die kantoor van die Raad by die ondergemelde adres vir die tydperk van **09 Mei 2024 tot 28 Mei 2024**.

KwaZulu-Natal Dobbelary en Weddery Raad, Redlands Estate, 1 George MacFarlane, Wembley, Pietermaritzburg; en
The KZN Gaming & Betting Board, 22 Dorothy Nyembe Street, Durban

4. Uitnodiging om vertoë te rig

Belanghebbende persone word hierby uitgenooi om enige vertoë ten opsigte van die aansoekers te rig teen nie later as 16:00 op **28 Mei 2024**. Verdoë moet skriftelik geskied en moet minstens die volgende inligting bevat:

- Die name van die aansoeker waarop die vertoë betrekking het;
- Die grond(e) waarop die vertoë berus;
- Die naam, adres en telefoonnommer van die persoon wat die vertoë rig en
- 'n Aanduiding of die persoon wat die vertoë rig ook mondelikse vertoë wil rig, aldan nie, wanneer die raad die aansoek aanhoor.

Enige vertoë wat nie al die besonderhede bevat wat in paragraaf 3 vermeld word nie, sal geag word nie by die raad ingedien te wees nie en sal nie deur die raad oorweeg word nie.

5. Verdoë moet gerig word aan:

Per Pos: Die Hoof- Uitvoerende Beampte, KwaZulu-Natal Dobbelary en Weddery Raad, Private sak 9102, Pietermaritzburg, 3200

Handaflerings: Die Hoof- Uitvoerende Beampte, KZN Gaming & Betting Board, Redlands Estate, 1 George MacFarlane, Wembley, Pietermaritzburg



25 april 2024

IBHODI YEZOKUGEMBULA YAKWAZULU-NATALI

ISAZISO NGEZICELO EZAMUKELIWE

1. ZAMA LAYISENSI OKUQHUBA AMABHIZINISI EZOKUGEMBULA NGOKOMTHETHO 94 WEZOKUGEMBULA WAKWAZULU-NATALI KA 2010

Ngokomthetho 34 wezokuGembula, ufundwe kanye Nomthethonqubo 14 waKwaZulu-Natali, (uMthetho No. 08 ka 2010), ngalokhu lapha kunikezwa isaziso ngezicelo zama layisensi okuqhuba amabhizinisi ezokugembula maqondana lokugembula Umgungundlovu 7 ngokomthetho 94 wezokuGembula waKwaZulu-Natali ka 2010 (uMthetho No. 08 ka 2010) ezamukelwe kubafakizicelo ababalulwe ngezansi:

- | | |
|----------------------------------|---|
| 1.1 Alpana Enterprises (Pty) Ltd | Address: 162 Brighton Road, Bluff, Durban |
| 1.2 Shavari Naidoo | Address: 784 Inanda Road, Parlock, Durban |

2. ISICELO SOKUSHINTSWA KWENDAWO YOKUSEBENZELA

Ngokwesigaba 4 (1)(b) no 4 (3), sifundwa nesigaba 4 (4) ngaphansi koMthetho okhuthaza ukwaziswa koMphakathi (uMthetho No. 3 ka 2000), nangokwe sigaba 44 (1) kanye nesigaba 120 (1) ngaphansi koMthetho wezokuGembula waKwaZulu-Natali, (uMthetho No. 08 ka 2010), ngalokhu lapha kunikezwa isaziso ngezicelo sokushintswa kwezindawo zokugembula kante nemishini yeLimited payout emihlanu. Ngenzansi igama lezinkampani ezifake izicelo kanye namakheli azo:

1. **Mr. Rajendra Govender t/a Field Street TAB, Amalayisensi: No TOT000302 and Site Operator Type A. Indawo yokusebenzela yamanje: Shop 1, Kingsfield Place, 30 Joe Slovo Street, Durban. Kanti indawo okuzithuthelwa kuyona imi kanje, Palmerston Hotel, 40-42 Palmer Street, Durban.**

3. Ukuhlolwa kwezicelo ngumphakathi

Lezi zicelo ezibalulwe ngenhla, kuye ngokuhambisana nanoma yisiphi isinqumo seBhodi esiphikisayo ngokwezinhlinzeko zesigaba 34 soMthetho wezokuGembula waKwaZulu-Natali ka2010 (uMthetho No. 08 ka 2010), izicelo zizokwazi ukubonwa ngumphakathi emahhovisi eBhodi kuleli kheli elibhalwe ngezansi esikhathini esisukela kumhla zingu **09 kuNhlaba 2024** kuya mhla zingu **28 kuNhlaba 2024**.

The KZN Gaming & Betting Board, Redlands Estate, 1 George MacFarlane, Wembley, Pietermaritzburg, naku
The KZN Gaming & Betting Board, 22 Dorothy Nyembe Street, Durban

4. Isimemo sokwenza izethulo

Abantu abanentshisekelo bayamenywa ukuba benze izethulo lungakadluli mhla zinga **28 kuNhlaba 2024** ngaphambi **kwehora lesine ntambama**. Izethulo kufanele zibhalwe futhi zibe naleminingwane elandelayo:

- (a) Igama lomfakizicelo izethulo eziqondene naye;
- (b) Izizathu izethulo ezenziwa ngaphansi kwazo;
- (c) Igama, ikheli kanye nenombolo yocingo yomuntu oletha izethulo; kanye;
- (d) Nokubalula ukuthi umuntu owenza izethulo ufisa ukwenza izethulo ngomlomo uma iBhodi isilalela isicelo.

Noma iziphi izethulo ezingalukethe lonke lolu lwazi olubalulwe endimeni 3 ngenhla zizothathwa ngokuthi azikaze zethulwe kwiBhodi futhi iBhodi angeke izicubungule. Izethulo kufanele zithunyelwe ku:

Ngeposi: The Chief Executive Officer, KwaZulu-Natal Gaming and Betting Board, Private Bag X9102, Pietermaritzburg, 3200

Ngesandla: The Chief Executive Officer, The KZN Gaming & Betting Board, Redlands Estate, 1 George MacFarlane, Wembley Pietermaritzburg

PROVINCIAL NOTICE 703 OF 2024



transport

Department:
Transport
Province of KwaZulu-Natal

GAZETTE

LGKZNG02-2024-APR

REGION: ALL

1)	Application Number: APP0123956	2)	Gazette Number: LGKZNG02-2024-APR
3)	Applicant: SG NKOMO ID NO. 4711140353085 Association: MANDINI-SUNDUMBILI AND TUGELA TAXI O.A	4)	Applicant Address: P O BOX 3077 SUNDUMBILI 4491
5)	Existing Licence Holder: NOT APPLICABLE ID NO. NOT APPLICABLE	6)	Existing Licence Holder Address: NOT APPLICABLE
7)	Type of application: ADD AUTHORISATIONS/ROUTES	8)	Operating Licence Number: LGKZN0903000461
9)	Vehicle Type: MINIBUS	10)	1 X 15 (SEATED) + 0 (STANDING)
11)	Region: ILEMBE		
12.1	196RCN8500T516 - MANDINI TO VUTHA FROM MANDENI TAXI RANK LEFT TO P 459, LEFT TO UNNAMED ROAD AND RETURN ON AN UNNAMED ROAD, TURN RIGHT TO P459 PASS ISITHEBE CLINIC. PASS NYONI UNTIL REACHING VUTHA AND RETURN BACK WITH P459 TO MANDENI TAXI RANK. NOTE: TO ALL ROADS THAT HAVE BEEN MENTIONED ABOVE ARE LOCAL OPERATION, THERE IS PICKING AND SETTING DOWN OF PASSENGERS UNTIL REACHING MANDENI TAXI RANK.		
12.2	196RCN8500T508 - MANDINI TO OTHINI FROM MANDENI TAXI RANK TURNS LEFT TO P 459, RIGHT TO UNNAMED ROAD, UNTIL REACHING KHENANA, AND RETURN ON THE UNNAMED ROAD, LEFT TO P459 AND THEN TURN RIGHT AND IMMEDIATE LEFT TO MANDENI TAXI RANK. NOTE: TO ALL ROADS THAT HAVE BEEN MENTIONED ABOVE ARE LOCAL OPERATION, THERE IS PICKING AND SETTING DOWN OF PASSENGERS UNTIL REACHING MANDENI TAXI RANK.		
12.3	196RCN8500T548 - MANDINI TO MASOMONCO FROM MANDENI TAXI RANK LEFT TO P459, LEFT TO MASOMONCO ROAD, PASS ZITHULELE STORE RIGHT TO P459 AND RIGHT TO MANDENI TAXI RANK. NOTE: TO ALL ROADS THAT HAVE BEEN MENTIONED ABOVE ARE LOCAL OPERATION, THERE IS PICKING AND SETTING DOWN OF PASSENGERS UNTIL REACHING MANDENI TAXI RANK.		
12.4	196RCN8500T596 - MANDINI TO IRELAND STREET FROM MANDENI TAXI RANK LEFT TO P459 LEFT TO NKONJANE STREET, RIGHT TO MAFUNDA STREET, LEFT TO BAMBANANI STREET, RIGHT TO SALVESH ROAD, LEFT TO UMVEMVE, RIGHT TO IMBILA ROAD, LEFT TO SIYAKHULA ROAD, RIGHT TO ROAD 67, RIGHT TO NDUMO ROAD, LEFT TO ROAD 61, LEFT TO PHUMULA ROAD AND RETURN ON THE SAME ROUTE TO MANDENI TAXI RANK. NOTE: TO ALL ROADS THAT HAVE BEEN MENTIONED ABOVE ARE LOCAL OPERATION, THERE IS PICKING AND SETTING DOWN OF PASSENGERS UNTIL REACHING MANDENI TAXI RANK.		
12.5	196RCN8500T564 - MANDINI TO WHITE CITY FROM MANDENI TAXI RANK LEFT TO P459 LEFT TO NKONJANE ROAD, RIGHT TO MAFUNDA ROAD, LEFT TO NEMBE ROAD, RIGHT TO PHUMULA ROAD, RIGHT TO MALANDELA ROAD INTO P459 AND TURN RIGHT TO MANDENI TAXI RANK. NOTE: TO ALL ROADS THAT HAVE BEEN MENTIONED ABOVE ARE LOCAL OPERATION, THERE IS PICKING AND SETTING DOWN OF PASSENGERS UNTIL REACHING MANDENI TAXI RANK.		
12.6	196RCN8500T572 - MANDINI TO CHAPPIES FROM MANDENI TAXI RANK LEFT TO P459, LEFT TO NKONJANE ROAD, RIGHT TO MAFUNDA ROAD, LEFT TO NEMBE ROAD, LEFT TO MASAKHANE ROAD LEFT TO ROAD R116, LEFT TO, GCUMASHE ROAD, RIGHT TO INTSHE ROAD, RIGHT TO MABHENGWANE ROAD, LEFT TO MASAKHANE ROAD, LEFT TO ROAD 92, RIGHT TO EKUTHULENI ROAD. LEFT TO MASAKHANE ROAD, INTO P459 AND RIGHT TO MANDENI TAXI RANK NOTE: TO ALL ROADS THAT HAVE BEEN MENTIONED ABOVE ARE LOCAL OPERATION, THERE IS PICKING AND SETTING DOWN OF PASSENGERS UNTIL REACHING MANDENI TAXI RANK.		
12.7	KZNNRBCB601NS110596 - MANDENI TO REDHILL FROM MANDENI TAXI RANK LEFT TO P459, RIGHT TO NKONJANE ROAD, RIGHT TO MAFUNDA ROAD, LEFT TO BAMBANANI ROAD, LEFT TO INSIMBA ROAD, LEFT TO IMVUBU ROAD, RIGHT TO ROAD 55, LEFT TO NEMBE ROAD, INTO P459, RIGHT TO MANDENI TAXI RANK. NOTE: TO ALL ROADS THAT HAVE BEEN MENTIONED ABOVE ARE LOCAL OPERATION, THERE IS PICKING AND SETTING DOWN OF PASSENGERS UNTIL REACHING MANDENI TAXI RANK.		
12.8	SUNDUMBILI TO ISITHEBE INDUSTRIAL AREA - NULL EXISTING AUTHORITY IN THE CURRENT ROUTE NETWORK ROUTE 10 UNIVERSITY PARK TO REKENS/ ISITHEBE, SUNDUMBILI TO ISITHEBE INDUSTRIAL AREA.FROM MANDINI TAXI RANK DRIVE ALONG AS DETAILED IN ROUTE 2 ABOVE THEN AT ISITHEBE TURN LEFT INTO BLUE STREET THEN GO ALONG GREEN STREET THEN DRIVE ALONG ALL THE MAIN STREETS SUCH AS YELLOW STREET, BROWN STREET, ORANGE STREET AND RED STREET.REVERSE ROUTE.FROM AGREED UPON PICK-UP POINTS IN ISITHEBE INDUSTRIAL AREA DRIVE ALONG ALL MAIN STREETS BACK TO THE STARTING POINT USING THE SAME FORWARD ROUTE.		
12.9	196RCN8500T532 - MANDENI TO KWATASI FROM MANDENI TAXI RANK RIGHT TO P459, AND RIGHT TO ROAD 258, RIGHT TO UNNAMED ROAD AND REACH INDIAN VILLAGE, RETURN TO UNNAMED ROAD LEFT TO P458 LEFT TO P569 AND RETURN TO MANDENI TAXI RANK ON THE SAME ROUTE. NOTE: TO ALL ROADS THAT HAVE BEEN MENTIONED ABOVE ARE LOCAL OPERATION, THERE IS PICKING AND SETTING DOWN OF PASSENGERS UNTIL REACHING MANDENI TAXI RANK.		



transport

Department:
Transport
Province of KwaZulu-Natal

GAZETTE

LGKZNG02-2024-APR

REGION: ALL

1)	Application Number: APP0124347	2)	Gazette Number: LGKZNG02-2024-APR
3)	Applicant: DB CELE ID NO. 5901305704086 Association: MANDINI-SUNDUMBILI AND TUGELA TAXI O.A	4)	Applicant Address: 15 UMDONI MANDENI 4490
5)	Existing Licence Holder: NOT APPLICABLE ID NO. NOT APPLICABLE	6)	Existing Licence Holder Address: NOT APPLICABLE
7)	Type of application: ADD AUTHORISATIONS/ROUTES	8)	Operating Licence Number: LGKZN0903000082
9)	Vehicle Type: MINIBUS	10)	1 X 15 (SEATED) + 0 (STANDING)
11)	Region: ILEMBE		
12.1	SUNDUMBILI TO ISITHEBE INDUSTRIAL AREA - NULL,EXISTING AUTHORITY IN THE CURRENT ROUTE NETWORK ROUTE 10 UNIVERSITY PARK TO REKENS/ ISITHEBE, SUNDUMBILI TO ISITHEBE INDUSTRIAL AREA.FROM MANDINI TAXI RANK DRIVE ALONG AS DETAILED IN ROUTE 2 ABOVE THEN AT ISITHEBE TURN LEFT INTO BLUE STREET THEN GO ALONG GREEN STREET THEN DRIVE ALONG ALL THE MAIN STREETS SUCH AS YELLOW STREET , BROWN STREET, ORANGE STREET AND RED STREET.REVERSE ROUTE.FROM AGREED UPON PICK-UP POINTS IN ISITHEBE INDUSTRIAL AREA DRIVE ALONG ALL MAIN STREETS BACK TO THE STARTING POINT USING THE SAME FORWARD ROUTE.		
12.2	KZNNRBCB601NS110596 - MANDENI TO REDHILL FROM MANDENI TAXI RANK LEFT TO P459, RIGHT TO NKONJANE ROAD, RIGHT TO MAFUNDA ROAD, LEFT TO BAMBANANI ROAD, LEFT TO INSIMBA ROAD, LEFT TO IMVUBU ROAD, RIGHT TO ROAD 55, LEFT TO NEMBE ROAD, INTO P459, RIGHT TO MANDENI TAXI RANK. NOTE: TO ALL ROADS THAT HAVE BEEN MENTIONED ABOVE ARE LOCAL OPERATION, THERE IS PICKING AND SETTING DOWN OF PASSENGERS UNTIL REACHING MANDENI TAXI RANK.		
12.3	196RCN8500T516 - MANDINI TO VUTHA FROM MANDENI TAXI RANK LEFT TO P 459, LEFT TO UNNAMED ROAD AND RETURN ON AN UNNAMED ROAD, TURN RIGHT TO P459 PASS ISITHEBE CLINIC, PASS NYONI UNTIL REACHING VUTHA AND RETURN BACK WITH P459 TO MANDENI TAXI RANK. NOTE: TO ALL ROADS THAT HAVE BEEN MENTIONED ABOVE ARE LOCAL OPERATION, THERE IS PICKING AND SETTING DOWN OF PASSENGERS UNTIL REACHING MANDENI TAXI RANK.		
12.4	196RCN8500T532 - MANDENI TO KWATASI FROM MANDENI TAXI RANK RIGHT TO P459, AND RIGHT TO ROAD 258, RIGHT TO UNNAMED ROAD AND REACH INDIAN VILLAGE, RETURN TO UNNAMED ROAD LEFT TO P458 AND RETURN TO MANDENI TAXI RANK ON THE SAME ROUTE. NOTE: TO ALL ROADS THAT HAVE BEEN MENTIONED ABOVE ARE LOCAL OPERATION, THERE IS PICKING AND SETTING DOWN OF PASSENGERS UNTIL REACHING MANDENI TAXI RANK.		
12.5	196RCN8500T508 - MANDINI TO OTHINI FROM MANDENI TAXI RANK TURNS LEFT TO P 459, RIGHT TO UNNAMED ROAD, UNTIL REACHING KHENANA, AND RETURN ON THE UNNAMED ROAD, LEFT TO P459 AND THEN TURN RIGHT AND IMMEDIATE LEFT TO MANDENI TAXI RANK. NOTE: TO ALL ROADS THAT HAVE BEEN MENTIONED ABOVE ARE LOCAL OPERATION, THERE IS PICKING AND SETTING DOWN OF PASSENGERS UNTIL REACHING MANDENI TAXI RANK.		
12.6	196RCN8500T596 - MANDINI TO IRELAND STREET FROM MANDENI TAXI RANK LEFT TO P459 LEFT TO NKONJANE STREET, RIGHT TO MAFUNDA STREET, LEFT TO BAMBANANI STREET, RIGHT TO SALVESH ROAD, LEFT TO UMVEMVE, RIGHT TO IMBILA ROAD, LEFT TO SIYAKHULA ROAD, RIGHT TO ROAD 67, RIGHT TO NDUMO ROAD, LEFT TO ROAD 61, LEFT TO PHUMULA ROAD AND RETURN ON THE SAME ROUTE TO MANDENI TAXI RANK. NOTE: TO ALL ROADS THAT HAVE BEEN MENTIONED ABOVE ARE LOCAL OPERATION, THERE IS PICKING AND SETTING DOWN OF PASSENGERS UNTIL REACHING MANDENI TAXI RANK.		
12.7	196RCN8500T548 - MANDINI TO MASOMONCO FROM MANDENI TAXI RANK LEFT TO P459, LEFT TO MASOMONCO ROAD, PASS ZITHULELE STORE RIGHT TO P459 AND RIGHT TO MANDENI TAXI RANK. NOTE: TO ALL ROADS THAT HAVE BEEN MENTIONED ABOVE ARE LOCAL OPERATION, THERE IS PICKING AND SETTING DOWN OF PASSENGERS UNTIL REACHING MANDENI TAXI RANK.		
12.8	196RCN8500T564 - MANDINI TO WHITE CITY FROM MANDENI TAXI RANK LEFT TO P459 LEFT TO NKONJANE ROAD, RIGHT TO MAFUNDA ROAD, LEFT TO NEMBE ROAD, RIGHT TO PHUMULA ROAD, RIGHT TO MALANDELA ROAD INTO P459 AND TURN RIGHT TO MANDENI TAXI RANK. NOTE: TO ALL ROADS THAT HAVE BEEN MENTIONED ABOVE ARE LOCAL OPERATION, THERE IS PICKING AND SETTING DOWN OF PASSENGERS UNTIL REACHING MANDENI TAXI RANK.		
12.9	196RCN8500T572 - MANDINI TO CHAPPIES FROM MANDENI TAXI RANK LEFT TO P459, LEFT TO NKONJANE ROAD, RIGHT TO MAFUNDA ROAD, LEFT TO NEMBE ROAD, LEFT TO MASAKHANE ROAD LEFT TO ROAD R116, LEFT TO, GCUMASHE ROAD, RIGHT TO INTSHE ROAD, RIGHT TO MABHENGWANE ROAD, LEFT TO MASAKHANE ROAD, LEFT TO ROAD 92, RIGHT TO EKUTHULENI ROAD. LEFT TO MASAKHANE ROAD, INTO P459 AND RIGHT TO MANDENI TAXI RANK NOTE: TO ALL ROADS THAT HAVE BEEN MENTIONED ABOVE ARE LOCAL OPERATION, THERE IS PICKING AND SETTING DOWN OF PASSENGERS UNTIL REACHING MANDENI TAXI RANK.		
12.10	2206WA2209QT00047515 - UNIVERSITY PARK TO REKENS/ISITHEBE, SUNDUMBILI TO ISITHEBE INDUSTRIAL AREA FROM MANDINI TAXI RANK DRIVE ALONG AS DETAILED IN ROUTE 2 ABOVE THEN AT ISITHEBE TURN LEFT INTO BLUE STREET THEN GO ALONG GREEN STREET THEN DRIVE ALONG ALL THE MAIN STREETS SUCH AS YELLOW STREET , BROWN STREET, ORANGE STREET AND RED STREET. RETURN ROUTE FROM AGREED UPON PICK-UP POINTS IN ISITHEBE INDUSTRIAL AREA DRIVE ALONG ALL MAIN STREETS BACK TO THE STARTING POINT USING THE SAME FORWARD ROUTE.		
12.11	KZPRERC2963679 - MANDINI TO KHENANA FROM MANDINI TAXI RANK TURN LEFT TO MR459 PROCEED STRAIGHT AND TURN RIGHT TO KHENANA ROAD PICK UP AND DROP OFF TO KHENANA LOCATION AND RETURN USING THE SAME ROUTE.		



transport

Department:
Transport
Province of KwaZulu-Natal

GAZETTE

LGKZNG02-2024-APR
REGION: ALL

1)	Application Number: APP0125281	2)	Gazette Number: LGKZNG02-2024-APR
3)	Applicant: JM NKWANYANA ID NO. 7202095328089 Association: MANDINI-SUNDUMBILI AND TUGELA TAXI O.A	4)	Applicant Address: 1321 SHOWE 3815
5)	Existing Licence Holder: NOT APPLICABLE ID NO. NOT APPLICABLE	6)	Existing Licence Holder Address: NOT APPLICABLE
7)	Type of application: ADD AUTHORISATIONS/ROUTES	8)	Operating Licence Number: LGKZN0903000223
9)	Vehicle Type: MINIBUS	10)	1 X 15 (SEATED) + 0 (STANDING)
11)	Region: ILEMBE		
12.1	196RCN8500T516 - MANDINI TO VUTHA FROM MANDENI TAXI RANK LEFT TO P 459, LEFT TO UNNAMED ROAD AND RETURN ON AN UNNAMED ROAD, TURN RIGHT TO P459 PASS ISITHEBE CLINIC .PASS NYONI UNTIL REACHING VUTHA AND RETURN BACK WITH P459 TO MANDENI TAXI RANK. NOTE: TO ALL ROADS THAT HAVE BEEN MENTIONED ABOVE ARE LOCAL OPERATION, THERE IS PICKING AND SETTING DOWN OF PASSENGERS UNTIL REACHING MANDENI TAXI RANK.		
12.2	196RCN8500T532 - MANDINI TO KWATASI FROM MANDENI TAXI RANK RIGHT TO P459, AND RIGHT TO ROAD 258, RIGHT TO UNNAMED ROAD AND REACH INDIAN VILLAGE, RETURN TO UNNAMED ROAD LEFT TO P458 LEFT TO P569 AND RETURN TO MANDENI TAXI RANK ON THE SAME ROUTE. NOTE: TO ALL ROADS THAT HAVE BEEN MENTIONED ABOVE ARE LOCAL OPERATION, THERE IS PICKING AND SETTING DOWN OF PASSENGERS UNTIL REACHING MANDENITAXI RANK.		
12.3	SUNDUMBILI TO ISITHEBE INDUSTRIAL AREA - NULL EXISTING AUTHORITY IN THE CURRENT ROUTE NETWORK ROUTE 10 UNIVERSITY PARK TO REKENS/ ISITHEBE, SUNDUMBILI TO ISITHEBE INDUSTRIAL AREA.FROM MANDINI TAXI RANK DRIVE ALONG AS DETAILED IN ROUTE 2 ABOVE THEN AT ISITHEBE TURN LEFT INTO BLUE STREET THEN GO ALONG GREEN STREET THEN DRIVE ALONG ALL THE MAIN STREETS SUCH AS YELLOW STREET , BROWN STREET, ORANGE STREET AND RED STREET.REVERSE ROUTE.FROM AGREED UPON PICK-UP POINTS IN ISITHEBE INDUSTRIAL AREA DRIVE ALONG ALL MAIN STREETS BACK TO THE STARTING POINT USING THE SAME FORWARD ROUTE.		
12.4	196RCN8500T548 - MANDINI TO MASOMONCO FROM MANDENI TAXI RANK LEFT TO P459, LEFT TO MASOMONCO ROAD, PASS ZITHULELE STORE RIGHT TO P459 AND RIGHT TO MANDENI TAXI RANK. NOTE: TO ALL ROADS THAT HAVE BEEN MENTIONED ABOVE ARE LOCAL OPERATION, THERE IS PICKING AND SETTING DOWN OF PASSENGERS UNTIL REACHING MANDENI TAXI RANK.		
12.5	196RCN8500T596 - MANDINI TO IRELAND STREET FROM MANDENI TAXI RANK LEFT TO P459 LEFT TO NKONJANE STREET, RIGHT TO MAFUNDA STREET, LEFT TO BAMBANANI STREET, RIGHT TO SALVESH ROAD, LEFT TO UMVEMVE, RIGHT TO IMBILA ROAD , LEFT TO SIYAKHULA ROAD, RIGHT TO ROAD 67, RIGHT TO NDUMO ROAD, LEFT TO ROAD 61, LEFT TO PHUMULA ROAD AND RETURN ON THE SAME ROUTE TO MANDENI TAXI RANK. NOTE: TO ALL ROADS THAT HAVE BEEN MENTIONED ABOVE ARE LOCAL OPERATION, THERE IS PICKING AND SETTING DOWN OF PASSENGERS UNTIL REACHING MANDENI TAXI RANK.		
12.6	196RCN8500T564 - MANDINI TO WHITE CITY FROM MANDENI TAXI RANK LEFT TO P459 LEFT TO LNKONJANE ROAD, RIGHT TO MAFUNDA ROAD, LEFT TO NEMBE ROAD, RIGHT TO PHUMULA ROAD, RIGHT TO MALANDELA ROAD INTO P459 AND TURN RIGHT TO MANDENI TAXI RANK. NOTE: TO ALL ROADS THAT HAVE BEEN MENTIONED ABOVE ARE LOCAL OPERATION, THERE IS PICKING AND SETTING DOWN OF PASSENGERS UNTIL REACHING MANDENITAXI RANK.		
12.7	196RCN8500T572 - MANDINI TO CHAPPIES FROM MANDENI TAXI RANK LEFT TO P459, LEFT TO NKONJANE ROAD, RIGHT TO MAFUNDA ROAD, LEFT TO NEMBE ROAD, LEFT TO MASAKHANE ROAD LEFT TO ROAD R116, LEFT TO, GCUMASHE ROAD, RIGHT TO INTSHE ROAD, RIGHT TO MABHENGWANE ROAD, LEFT TO MASAKHANE ROAD, LEFT TO ROAD 92, RIGHT TO EKUTHULENI ROAD. LEFT TO MASAKHANE ROAD, INTO P459 AND RIGHT TO MANDENI TAXI RANK NOTE: TO ALL ROADS THAT HAVE BEEN MENTIONED ABOVE ARE LOCAL OPERATION, THERE IS PICKING AND SETTING DOWN OF PASSENGERS UNTIL REACHING MANDENITAXI RANK.		
12.8	KZNNRCBC601NS110596 - MANDENI TO REDHILL FROM MANDENI TAXI RANK LEFT TO P459, RIGHT TO NKONJANE ROAD, RIGHT TO MAFUNDA ROAD, LEFT TO BAMBANANI ROAD, LEFT TO INSIMBA ROAD, LEFT TO IMVUBU ROAD, RIGHT TO ROAD 55, LEFT TO NEMBE ROAD, INTO P459, RIGHT TO MANDENI TAXI RANK. NOTE: TO ALL ROADS THAT HAVE BEEN MENTIONED ABOVE ARE LOCAL OPERATION, THERE IS PICKING AND SETTING DOWN OF PASSENGERS UNTIL REACHING MANDENI TAXI RANK.		
12.9	2206WA2209QT00047515 - UNIVERSITY PARK TO REKENS/ISITHEBE, SUNDUMBILI TO ISITHEBE INDUSTRIAL AREA FROM MANDINI TAXI RANK DRIVE ALONG AS DETAILED IN ROUTE 2 ABOVE THEN AT ISITHEBE TURN LEFT INTO BLUE STREET THEN GO ALONG GREEN STREET THEN DRIVE ALONG ALL THE MAIN STREETS SUCH AS YELLOW STREET , BROWN STREET, ORANGE STREET AND RED STREET. RETURN ROUTE FROM AGREED UPON PICK-UP POINTS IN ISITHEBE INDUSTRIAL AREA DRIVE ALONG ALL MAIN STREETS BACK TO THE STARTING POINT USING THE SAME FORWARD ROUTE.		
12.10	196RCN8500T508 - MANDINI TO OTHINI FROM MANDENI TAXI RANK TURNS LEFT TO P 459, RIGHT TO UNNAMED ROAD, UNTIL REACHING KHENANA, AND RETURN ON THE UNNAMED ROAD, LEFT TO P459 AND THEN TURN RIGHT AND IMMEDIATE LEFT TO MANDENI TAXI RANK. NOTE: TO ALL ROADS THAT HAVE BEEN MENTIONED ABOVE ARE LOCAL OPERATION, THERE IS PICKING AND SETTING DOWN OF PASSENGERS UNTIL REACHING MANDENI TAXI RANK.		



transport

Department:
Transport
Province of KwaZulu-Natal

GAZETTE

LGKZNG02-2024-APR

REGION: ALL

1)	Application Number: APP0125282	2)	Gazette Number: LGKZNG02-2024-APR
3)	Applicant: SM NTOMBELA ID NO. 7710085794086 Association: MANDINI-SUNDUMBILI AND TUGELA TAXI O.A	4)	Applicant Address: P O BOX 3058 MANDINI KWA-ZULU NATAL 4490
5)	Existing Licence Holder: NOT APPLICABLE ID NO. NOT APPLICABLE	6)	Existing Licence Holder Address: NOT APPLICABLE
7)	Type of application: ADD AUTHORISATIONS/ROUTES	8)	Operating Licence Number: LGKZN0903000047
9)	Vehicle Type: MINIBUS	10)	1 X 15 (SEATED) + 0 (STANDING)
11)	Region: ILEMBE		
12.1	196RCN8500T516 - MANDINI TO VUTHA FROM MANDENI TAXI RANK LEFT TO P 459, LEFT TO UNNAMED ROAD AND RETURN ON AN UNNAMED ROAD, TURN RIGHT TO P459 PASS ISITHEBE CLINIC .PASS NYONI UNTIL REACHING VUTHA AND RETURN BACK WITH P459 TO MANDENI TAXI RANK. NOTE: TO ALL ROADS THAT HAVE BEEN MENTIONED ABOVE ARE LOCAL OPERATION, THERE IS PICKING AND SETTING DOWN OF PASSENGERS UNTIL REACHING MANDENI TAXI RANK.		
12.2	196RCN8500T532 - MANDENI TO KWATASI FROM MANDENI TAXI RANK RIGHT TO P459, AND RIGHT TO ROAD 258, RIGHT TO UNNAMED ROAD AND REACH INDIAN VILLAGE, RETURN TO UNNAMED ROAD LEFT TO P458 LEFT TO P569 AND RETURN TO MANDENI TAXI RANK ON THE SAME ROUTE. NOTE: TO ALL ROADS THAT HAVE BEEN MENTIONED ABOVE ARE LOCAL OPERATION, THERE IS PICKING AND SETTING DOWN OF PASSENGERS UNTIL REACHING MANDENI TAXI RANK.		
12.3	SUNDUMBILI TO ISITHEBE INDUSTRIAL AREA - NULL EXISTING AUTHORITY IN THE CURRENT ROUTE NETWORK ROUTE 10 UNIVERSITY PARK TO REKENS/ ISITHEBE, SUNDUMBILI TO ISITHEBE INDUSTRIAL AREA.FROM MANDINI TAXI RANK DRIVE ALONG AS DETAILED IN ROUTE 2 ABOVE THEN AT ISITHEBE TURN LEFT INTO BLUE STREET THEN GO ALONG GREEN STREET THEN DRIVE ALONG ALL THE MAIN STREETS SUCH AS YELLOW STREET , BROWN STREET, ORANGE STREET AND RED STREET.REVERSE ROUTE.FROM AGREED UPON PICK-UP POINTS IN ISITHEBE INDUSTRIAL AREA DRIVE ALONG ALL MAIN STREETS BACK TO THE STARTING POINT USING THE SAME FORWARD ROUTE.		
12.4	196RCN8500T548 - MANDINI TO MASOMONCO FROM MANDENI TAXI RANK LEFT TO P459, LEFT TO MASOMONCO ROAD, PASS ZITHULELE STORE RIGHT TO P459 AND RIGHT TO MANDENI TAXI RANK. NOTE: TO ALL ROADS THAT HAVE BEEN MENTIONED ABOVE ARE LOCAL OPERATION, THERE IS PICKING AND SETTING DOWN OF PASSENGERS UNTIL REACHING MANDENI TAXI RANK.		
12.5	196RCN8500T596 - MANDINI TO IRELAND STREET FROM MANDENI TAXI RANK LEFT TO P459 LEFT TO NKONJANE STREET, RIGHT TO MAFUNDA STREET, LEFT TO BAMBANANI STREET, RIGHT TO SALVESH ROAD, LEFT TO UMVEMVE, RIGHT TO IMBILA ROAD , LEFT TO SIYAKHULA ROAD, RIGHT TO ROAD 67, RIGHT TO NDUMO ROAD, LEFT TO ROAD 61, LEFT TO PHUMULA ROAD AND RETURN ON THE SAME ROUTE TO MANDENI TAXI RANK. NOTE: TO ALL ROADS THAT HAVE BEEN MENTIONED ABOVE ARE LOCAL OPERATION, THERE IS PICKING AND SETTING DOWN OF PASSENGERS UNTIL REACHING MANDENI TAXI RANK.		
12.6	196RCN8500T564 - MANDINI TO WHITE CITY FROM MANDENI TAXI RANK LEFT TO P459 LEFT TO NKONJANE ROAD, RIGHT TO MAFUNDA ROAD, LEFT TO NEMBE ROAD, RIGHT TO PHUMULA ROAD, RIGHT TO MALANDELA ROAD INTO P459 AND TURN RIGHT TO MANDENI TAXI RANK. NOTE: TO ALL ROADS THAT HAVE BEEN MENTIONED ABOVE ARE LOCAL OPERATION, THERE IS PICKING AND SETTING DOWN OF PASSENGERS UNTIL REACHING MANDENI TAXI RANK.		
12.7	196RCN8500T572 - MANDINI TO CHAPPIES FROM MANDENI TAXI RANK LEFT TO P459, LEFT TO NKONJANE ROAD, RIGHT TO MAFUNDA ROAD, LEFT TO NEMBE ROAD, LEFT TO MASAKHANE ROAD LEFT TO ROAD R116, LEFT TO, GCUMASHE ROAD, RIGHT TO INTSHE ROAD, RIGHT TO MABHENGWANE ROAD, LEFT TO MASAKHANE ROAD, LEFT TO ROAD 92, RIGHT TO EKUTHULENI ROAD. LEFT TO MASAKHANE ROAD, INTO P459 AND RIGHT TO MANDENI TAXI RANK NOTE: TO ALL ROADS THAT HAVE BEEN MENTIONED ABOVE ARE LOCAL OPERATION, THERE IS PICKING AND SETTING DOWN OF PASSENGERS UNTIL REACHING MANDENI TAXI RANK.		
12.8	KZNNRBCB601NS110596 - MANDENI TO REDHILL FROM MANDENI TAXI RANK LEFT TO P459, RIGHT TO NKONJANE ROAD, RIGHT TO MAFUNDA ROAD, LEFT TO BAMBANANI ROAD, LEFT TO INSIMBA ROAD, LEFT TO IMVUBU ROAD, RIGHT TO ROAD 55, LEFT TO NEMBE ROAD, INTO P459, RIGHT TO MANDENI TAXI RANK. NOTE: TO ALL ROADS THAT HAVE BEEN MENTIONED ABOVE ARE LOCAL OPERATION, THERE IS PICKING AND SETTING DOWN OF PASSENGERS UNTIL REACHING MANDENI TAXI RANK.		
12.9	196RCN8500T508 - MANDINI TO OTHINI FROM MANDENI TAXI RANK TURNS LEFT TO P 459, RIGHT TO UNNAMED ROAD, UNTIL REACHING KHENANA, AND RETURN ON THE UNNAMED ROAD, LEFT TO P459 AND THEN TURN RIGHT AND IMMEDIATE LEFT TO MANDENI TAXI RANK. NOTE: TO ALL ROADS THAT HAVE BEEN MENTIONED ABOVE ARE LOCAL OPERATION, THERE IS PICKING AND SETTING DOWN OF PASSENGERS UNTIL REACHING MANDENI TAXI RANK.		



transport

Department:
Transport
Province of KwaZulu-Natal

GAZETTE

LGKZNG02-2024-APR
REGION: ALL

1)	Application Number: APP0125759	2)	Gazette Number: LGKZNG02-2024-APR
3)	Applicant: AB ZULU ID NO. 6208055565082 Association: MANDINI-SUNDUMBILI AND TUGELA TAXI O.A	4)	Applicant Address: P. O BOX 5083 SUNDUMBILI 4491
5)	Existing Licence Holder: NOT APPLICABLE ID NO. NOT APPLICABLE	6)	Existing Licence Holder Address: NOT APPLICABLE
7)	Type of application: ADD AUTHORISATIONS/ROUTES	8)	Operating Licence Number: LGKZN0903000179
9)	Vehicle Type: MINIBUS	10)	1 X 15 (SEATED) + 0 (STANDING)
11)	Region: ILEMBE		
12.1	196RCN8500T572 - MANDINI TO CHAPPIES FROM MANDENI TAXI RANK LEFT TO P459, LEFT TO NKONJANE ROAD, RIGHT TO MAFUNDA ROAD, LEFT TO NEMBE ROAD, LEFT TO MASAKHANE ROAD LEFT TO ROAD R116, LEFT TO, GCUMASHE ROAD, RIGHT TO INTSHE ROAD, RIGHT TO MABHENGWANE ROAD, LEFT TO MASAKHANE ROAD, LEFT TO ROAD 92, RIGHT TO EKUTHULENI ROAD. LEFT TO MASAKHANE ROAD, INTO P459 AND RIGHT TO MANDENI TAXI RANK NOTE: TO ALL ROADS THAT HAVE BEEN MENTIONED ABOVE ARE LOCAL OPERATION, THERE IS PICKING AND SETTING DOWN OF PASSENGERS UNTIL REACHING MANDENITAXI RANK.		
12.2	196RCN8500T508 - MANDINI TO OTHINI FROM MANDENI TAXI RANK TURNS LEFT TO P 459, RIGHT TO UNNAMED ROAD, UNTIL REACHING KHENANA, AND RETURN ON THE UNNAMED ROAD, LEFT TO P459 AND THEN TURN RIGHT AND IMMEDIATE LEFT TO MANDENI TAXI RANK. NOTE: TO ALL ROADS THAT HAVE BEEN MENTIONED ABOVE ARE LOCAL OPERATION, THERE IS PICKING AND SETTING DOWN OF PASSENGERS UNTIL REACHING MANDENI TAXI RANK.		
12.3	196RCN8500T596 - MANDINI TO IRELAND STREET FROM MANDENI TAXI RANK LEFT TO P459 LEFT TO NKONJANE STREET, RIGHT TO MAFUNDA STREET, LEFT TO BAMBANANI STREET, RIGHT TO SALVESH ROAD, LEFT TO UMVEMVE, RIGHT TO IMBILA ROAD, LEFT TO SIYAKHULA ROAD, RIGHT TO ROAD 67, RIGHT TO NDUMO ROAD, LEFT TO ROAD 61, LEFT TO PHUMULA ROAD AND RETURN ON THE SAME ROUTE TO MANDENI TAXI RANK. NOTE: TO ALL ROADS THAT HAVE BEEN MENTIONED ABOVE ARE LOCAL OPERATION, THERE IS PICKING AND SETTING DOWN OF PASSENGERS UNTIL REACHING MANDENI TAXI RANK.		
12.4	196RCN8500T548 - MANDINI TO MASOMONCO FROM MANDENI TAXI RANK LEFT TO P459, LEFT TO MASOMONCO ROAD, PASS ZITHULELE STORE RIGHT TO P459 AND RIGHT TO MANDENI TAXI RANK. NOTE: TO ALL ROADS THAT HAVE BEEN MENTIONED ABOVE ARE LOCAL OPERATION, THERE IS PICKING AND SETTING DOWN OF PASSENGERS UNTIL REACHING MANDENI TAXI RANK.		
12.5	196RCN8500T564 - MANDINI TO WHITE CITY FROM MANDENI TAXI RANK LEFT TO P459 LEFT TO NKONJANE ROAD, RIGHT TO MAFUNDA ROAD, LEFT TO NEMBE ROAD, RIGHT TO PHUMULA ROAD, RIGHT TO MALANDELA ROAD INTO P459 AND TURN RIGHT TO MANDENI TAXI RANK. NOTE: TO ALL ROADS THAT HAVE BEEN MENTIONED ABOVE ARE LOCAL OPERATION, THERE IS PICKING AND SETTING DOWN OF PASSENGERS UNTIL REACHING MANDENITAXI RANK.		
12.6	SUNDUMBILI TO ISITHEBE INDUSTRIAL AREA - NULL EXISTING AUTHORITY IN THE CURRENT ROUTE NETWORK ROUTE 10 UNIVERSITY PARK TO REKENS/ ISITHEBE, SUNDUMBILI TO ISITHEBE INDUSTRIAL AREA.FROM MANDINI TAXI RANK DRIVE ALONG AS DETAILED IN ROUTE 2 ABOVE THEN AT ISITHEBE TURN LEFT INTO BLUE STREET THEN GO ALONG GREEN STREET THEN DRIVE ALONG ALL THE MAIN STREETS SUCH AS YELLOW STREET, BROWN STREET, ORANGE STREET AND RED STREET.REVERSE ROUTE.FROM AGREED UPON PICK-UP POINTS IN ISITHEBE INDUSTRIAL AREA DRIVE ALONG ALL MAIN STREETS BACK TO THE STARTING POINT USING THE SAME FORWARD ROUTE.		
12.7	196RCN8500T516 - MANDINI TO VUTHA FROM MANDENI TAXI RANK LEFT TO P 459, LEFT TO UNNAMED ROAD AND RETURN ON AN UNNAMED ROAD, TURN RIGHT TO P459 PASS ISITHEBE CLINIC, PASS NYONI UNTIL REACHING VUTHA AND RETURN BACK WITH P459 TO MANDENI TAXI RANK. NOTE: TO ALL ROADS THAT HAVE BEEN MENTIONED ABOVE ARE LOCAL OPERATION, THERE IS PICKING AND SETTING DOWN OF PASSENGERS UNTIL REACHING MANDENI TAXI RANK.		
12.8	196RCN8500T532 - MANDENI TO KWATASI FROM MANDENI TAXI RANK RIGHT TO P459, AND RIGHT TO ROAD 258, RIGHT TO UNNAMED ROAD AND REACH INDIAN VILLAGE, RETURN TO UNNAMED ROAD LEFT TO P458 LEFT TO P569 AND RETURN TO MANDENI TAXI RANK ON THE SAME ROUTE. NOTE: TO ALL ROADS THAT HAVE BEEN MENTIONED ABOVE ARE LOCAL OPERATION, THERE IS PICKING AND SETTING DOWN OF PASSENGERS UNTIL REACHING MANDENITAXI RANK.		
12.9	KZNNRBC601NS110596 - MANDENI TO REDHILL FROM MANDENI TAXI RANK LEFT TO P459, RIGHT TO NKONJANE ROAD, RIGHT TO MAFUNDA ROAD, LEFT TO BAMBANANI ROAD, LEFT TO INSIMBA ROAD, LEFT TO IMVUBU ROAD, RIGHT TO ROAD 55, LEFT TO NEMBE ROAD, INTO P459, RIGHT TO MANDENI TAXI RANK. NOTE: TO ALL ROADS THAT HAVE BEEN MENTIONED ABOVE ARE LOCAL OPERATION, THERE IS PICKING AND SETTING DOWN OF PASSENGERS UNTIL REACHING MANDENI TAXI RANK.		



transport

Department:
Transport
Province of KwaZulu-Natal

GAZETTE

LGKZNG02-2024-APR

REGION: ALL

1)	Application Number: APP0124317	2)	Gazette Number: LGKZNG02-2024-APR
3)	Applicant: DB CELE ID NO. 5901305704086 Association: MANDINI-SUNDUMBILI AND TUGELA TAXI O.A	4)	Applicant Address: 15 UMDONI MANDENI 4490
5)	Existing Licence Holder: NOT APPLICABLE ID NO. NOT APPLICABLE	6)	Existing Licence Holder Address: NOT APPLICABLE
7)	Type of application: ADD AUTHORISATIONS/ROUTES	8)	Operating Licence Number: LGKZN0903000297
9)	Vehicle Type: MINIBUS	10)	1 X 15 (SEATED) + 0 (STANDING)
11)	Region: ILEMBE		
12.1	SUNDUMBILI TO ISITHEBE INDUSTRIAL AREA - NULL,EXISTING AUTHORITY IN THE CURRENT ROUTE NETWORK ROUTE 10 UNIVERSITY PARK TO REKENS/ ISITHEBE, SUNDUMBILI TO ISITHEBE INDUSTRIAL AREA.FROM MANDINI TAXI RANK DRIVE ALONG AS DETAILED IN ROUTE 2 ABOVE THEN AT ISITHEBE TURN LEFT INTO BLUE STREET THEN GO ALONG GREEN STREET THEN DRIVE ALONG ALL THE MAIN STREETS SUCH AS YELLOW STREET , BROWN STREET, ORANGE STREET AND RED STREET.REVERSE ROUTE.FROM AGREED UPON PICK-UP POINTS IN ISITHEBE INDUSTRIAL AREA DRIVE ALONG ALL MAIN STREETS BACK TO THE STARTING POINT USING THE SAME FORWARD ROUTE.		
12.2	KZNNRBCB601NS110596 - MANDENI TO REDHILL FROM MANDENI TAXI RANK LEFT TO P459, RIGHT TO NCONJANE ROAD, RIGHT TO MAFUNDA ROAD, LEFT TO BAMBANANI ROAD, LEFT TO INSIMBA ROAD, LEFT TO IMVUBU ROAD, RIGHT TO ROAD 55, LEFT TO NEMBE ROAD, INTO P459, RIGHT TO MANDENI TAXI RANK. NOTE: TO ALL ROADS THAT HAVE BEEN MENTIONED ABOVE ARE LOCAL OPERATION, THERE IS PICKING AND SETTING DOWN OF PASSENGERS UNTIL REACHING MANDENI TAXI RANK.		
12.3	196RCN8500T516 - MANDINI TO VUTHA FROM MANDENI TAXI RANK LEFT TO P 459, LEFT TO UNNAMED ROAD AND RETURN ON AN UNNAMED ROAD, TURN RIGHT TO P459 PASS ISITHEBE CLINIC. PASS NYONI UNTIL REACHING VUTHA AND RETURN BACK WITH P459 TO MANDENI TAXI RANK. NOTE: TO ALL ROADS THAT HAVE BEEN MENTIONED ABOVE ARE LOCAL OPERATION, THERE IS PICKING AND SETTING DOWN OF PASSENGERS UNTIL REACHING MANDENI TAXI RANK.		
12.4	196RCN8500T532 - MANDENI TO KWATASI FROM MANDENI TAXI RANK RIGHT TO P459, AND RIGHT TO ROAD 258, RIGHT TO UNNAMED ROAD AND REACH INDIAN VILLAGE, RETURN TO UNNAMED ROAD LEFT TO P458 LEFT TO P569 AND RETURN TO MANDENI TAXI RANK ON THE SAME ROUTE. NOTE: TO ALL ROADS THAT HAVE BEEN MENTIONED ABOVE ARE LOCAL OPERATION, THERE IS PICKING AND SETTING DOWN OF PASSENGERS UNTIL REACHING MANDENI TAXI RANK.		
12.5	196RCN8500T508 - MANDINI TO OTHINI FROM MANDENI TAXI RANK TURNS LEFT TO P 459, RIGHT TO UNNAMED ROAD, UNTIL REACHING KHENANA, AND RETURN ON THE UNNAMED ROAD, LEFT TO P459 AND THEN TURN RIGHT AND IMMEDIATE LEFT TO MANDENI TAXI RANK. NOTE: TO ALL ROADS THAT HAVE BEEN MENTIONED ABOVE ARE LOCAL OPERATION, THERE IS PICKING AND SETTING DOWN OF PASSENGERS UNTIL REACHING MANDENI TAXI RANK.		
12.6	196RCN8500T596 - MANDINI TO IRELAND STREET FROM MANDENI TAXI RANK LEFT TO P459 LEFT TO NCONJANE STREET, RIGHT TO MAFUNDA STREET, LEFT TO BAMBANANI STREET, RIGHT TO SALVESH ROAD, LEFT TO UMVEMVE, RIGHT TO IMBILA ROAD, LEFT TO SIYAKHULA ROAD, RIGHT TO ROAD 67, RIGHT TO NDUMO ROAD, LEFT TO ROAD 61, LEFT TO PHUMULA ROAD AND RETURN ON THE SAME ROUTE TO MANDENI TAXI RANK. NOTE: TO ALL ROADS THAT HAVE BEEN MENTIONED ABOVE ARE LOCAL OPERATION, THERE IS PICKING AND SETTING DOWN OF PASSENGERS UNTIL REACHING MANDENI TAXI RANK.		
12.7	196RCN8500T548 - MANDINI TO MASOMONCO FROM MANDENI TAXI RANK LEFT TO P459, LEFT TO MASOMONCO ROAD, PASS ZITHULELE STORE RIGHT TO P459 AND RIGHT TO MANDENI TAXI RANK. NOTE: TO ALL ROADS THAT HAVE BEEN MENTIONED ABOVE ARE LOCAL OPERATION, THERE IS PICKING AND SETTING DOWN OF PASSENGERS UNTIL REACHING MANDENI TAXI RANK.		
12.8	196RCN8500T564 - MANDINI TO WHITE CITY FROM MANDENI TAXI RANK LEFT TO P459 LEFT TO NCONJANE ROAD, RIGHT TO MAFUNDA ROAD, LEFT TO NEMBE ROAD, RIGHT TO PHUMULA ROAD, RIGHT TO MALANDELA ROAD INTO P459 AND TURN RIGHT TO MANDENI TAXI RANK. NOTE: TO ALL ROADS THAT HAVE BEEN MENTIONED ABOVE ARE LOCAL OPERATION, THERE IS PICKING AND SETTING DOWN OF PASSENGERS UNTIL REACHING MANDENI TAXI RANK.		
12.9	196RCN8500T572 - MANDINI TO CHAPPIES FROM MANDENI TAXI RANK LEFT TO P459, LEFT TO NCONJANE ROAD, RIGHT TO MAFUNDA ROAD, LEFT TO NEMBE ROAD, LEFT TO MASAKHANE ROAD LEFT TO ROAD R116, LEFT TO, GCUMASHE ROAD, RIGHT TO INTSHE ROAD, RIGHT TO MABHENGWANE ROAD, LEFT TO MASAKHANE ROAD, LEFT TO ROAD 92, RIGHT TO EKUTHULENI ROAD. LEFT TO MASAKHANE ROAD, INTO P459 AND RIGHT TO MANDENI TAXI RANK NOTE: TO ALL ROADS THAT HAVE BEEN MENTIONED ABOVE ARE LOCAL OPERATION, THERE IS PICKING AND SETTING DOWN OF PASSENGERS UNTIL REACHING MANDENI TAXI RANK.		
12.10	KZPRERC2963679 - MANDINI TO KHENANA FROM MANDINI TAXI RANK TURN LEFT TO MR459 PROCEED STRAIGHT AND TURN RIGHT TO KHENANA ROAD PICK UP AND DROP OFF TO KHENANA LOCATION AND RETURN USING THE SAME ROUTE.		



transport

Department:
Transport
Province of KwaZulu-Natal

GAZETTE

LGKZNG02-2024-APR
REGION: ALL

1)	Application Number: APP0128065	2)	Gazette Number: LGKZNG02-2024-APR
3)	Applicant: CM MSHENGU ID NO. 5112240602084 Association: GRANGE AND WESTGATE TAXI ASSOCIATION	4)	Applicant Address: 22 SOMERSET ROAD RICHMOND CREST PMB 3201
5)	Existing Licence Holder: NOT APPLICABLE ID NO. NOT APPLICABLE	6)	Existing Licence Holder Address: NOT APPLICABLE
7)	Type of application: ADD AUTHORISATIONS/ROUTES	8)	Operating Licence Number: LGKZN0403000081
9)	Vehicle Type: MINIBUS	10)	1 X 15 (SEATED) + 0 (STANDING)
11)	Region: UMGUNGUNDOLOVU		
12.1	KZNNRBCB601NS122655 - Grange Taxi rank to Mkhondeni and return. ROUTE 1: GRANGE TO MKHONDENI FROM GRANGE TAXI RANK IN WHITE ROAD, TURN RIGHT INTO TURNBULL, RIGHT INTO BAKEWELL, LEFT INTO SKHUMBUZO NGWENYA ROAD, TURN LEFT INTO UNNAMED ROAD, RIGHT INTO CORBETT, JORDAAN ROAD, UNNAMED ROAD, TOWNING ROAD, RIGHT INTO WHITE ROAD, LEFT INTO REGGIE HADEBE, TRAVEL FOR 6 KMS TURN RIGHT INTO UNNAMED ROAD INTO SHENSTONE FARM, BACK TO REGGIE HADEBE ROAD, TURN RIGHT INTO GLADYS MANZI ROAD, RIGHT INTO OLD FIELD ROAD, LEFT INTO HAWORTH ROAD, RIGHT INTO YARBOROUGH ROAD, LEFT INTO SHORTS RETREAT ROAD, LEFT INTO HALSTED ROAD, LEFT INTO CB DOWNES ROAD, LEFT INTO GLADYS MANZI ROAD, ARCHIE GUMEDE DRIVE, RIGHT INTO SKHUMBUZO NGWENYA ROAD, RIGHT INTO BAKEWELL, TURNBULL INTO GRANGE & WESTGATE TAXI RANK IN WHITE ROAD. PICKING AND DROPPING PASSENGERS ON DESIGNATED SPOTS ALONG THE ROUTE TO AND FROM MKHONDENI.		
12.2	KZPRERC2963483 - GRANGE WESTGATE TO NAPIERVILLE ROUTE (AMENDMENT) FROM GRANGE TERMINUS (TAXI RANK) AT WHITE ROAD / TURNBULL ROAD, INTO WHITE ROAD, STRAIGHT DOWN, TURN LEFT INTO HARTFORD ROAD PROCEED STRAIGHT, TURN RIGHT INTO SKHUMBUZO NGWENYA ROAD THEN TURN LEFT INTO CAMPS DRIFT ROAD, TURN LEFT INTO BARNESLEY ROAD, TURN RIGHT INTO MOSES MABHIDA (KNOWN AS EDENDALE ROAD), TURN LEFT INTO DEVONSHIRE ROAD PROCEED STRAIGHT UP, TURN LEFT INTO SHERWOOD ROAD, PROCEED STRAIGHT TO NEW PRISON ROUNDABOUT AND BACK TO SHERWOOD ROAD, TURN LEFT TO ROY CAMPBELL ROAD PROCEED STRAIGHT AND TURN LEFT TO LANGEHOVEN ROAD PROCEED AND TURN TO AALWYN STREET, TURN RIGHT TO ARUM ROAD PROCEED STRAIGHT TURN LEFT TO ROY CAMPBELL ROAD PROCEED STRAIGHT INTO UNNAMED ROAD (NEW SITE DEVELOPMENTS) PROCEED STRAIGHT AT T-JUNCTION SLIGHT LEFT PROCEED STRAIGHT, NEXT TO RESEVIOR DAM PROCEED STRAIGHT TO UNNAMED ROAD, PROCEED STRAIGHT DOWN AND JOIN LANGHOVEN ROAD, PICK UP AND DROP OFF PASSENGERS ALONG THE ROUTE, PROCEED STRAIGHT AND JOIN NIENABER ROAD, PROCEED STRAIGHT AND MAKE A U-TURN AT SIGNAL HILL VILLAGE GATE, RETURN ON THE SAME ROUTE, PROCEED STRAIGHT TO NEVILLE ROAD, TURN LEFT TO GARDENS ROAD PROCEED TURN INTO ZWARTKOP ROAD PROCEED STRAIGHT INTO BERG STREET STRAIGHT DOWN TO RETIEF STREET LEFT ONTO BOOM STREET PROCEED STRAIGHT TURN LEFT ONTO BOOM STREET, TURN LEFT ONTO BOSHOFF STREET AND TURN RIGHT INTO CHURCH STREET AND TURN LEFT TO FREEDOM SQUARE TAXI RANK. THERE ARE PICK-UPS AND DROP OFFS OF PASSENGERS ALONG THE ROUTE. RETURN ROUTE FROM FREEDOM SQUARE TAXI RANK TURN LEFT ONTO LANGALIBALELE STREET, TURN RIGHT TO BOSHOFF STREET PROCEED TURN RIGHT TO JABU NDLOVU STREET PROCEED STRAIGHT TURN RIGHT TO PINE STREET, SLIGHT RIGHT TO DEVONSHIRE ROAD PROCEED STRAIGHT, NEXT TO RAILWAY BRIDGE PROCEED AND TURN LEFT ROAD CONTINUE AS DEVONSHIRE ROAD PROCEED STRAIGHT UP, TURN LEFT INTO SHERWOOD ROAD, PROCEED TO NEW PRISON ROUNDABOUT AND BACK TO SHERWOOD ROAD, TURN LEFT TO ROY CAMPBELL ROAD PROCEED STRAIGHT AND TURN LEFT TO LANGEHOVEN ROAD PROCEED AND TURN TO AALWYN STREET, TURN RIGHT TO ARUM ROAD PROCEED STRAIGHT TURN LEFT TO ROY CAMPBELL ROAD PROCEED STRAIGHT INTO UNNAMED ROAD (NEW SITE DEVELOPMENTS) PROCEED STRAIGHT AT T-JUNCTION SLIGHT LEFT PROCEED STRAIGHT, NEXT TO RESEVIOR DAM PROCEED STRAIGHT TO UNNAMED ROAD, PROCEED STRAIGHT DOWN AND JOIN LANGHOVEN ROAD, PICK UP AND DROP OFF PASSENGERS ALONG THE ROUTE, PROCEED STRAIGHT AND JOIN NIENABER ROAD, PROCEED STRAIGHT AND MAKE A U-TURN AT SIGNAL HILL VILLAGE GATE, RETURN ON THE SAME ROUTE, PROCEED STRAIGHT TO NEVILLE ROAD, THERE ARE PICK AND DROP OFFS OF PASSENGERS.		
12.3	KZPRERC2963532 - GRANGE WESTGATE TO PIETERMARITZBURG FROM GRANGE TERMINUS (TAXI RANK) AT WHITE ROAD / TURNBULL ROAD, INTO WHITE ROAD, PROCEED STRAIGHT, OPPERMAN ROAD, WESTGATE HOUSING VILLAGE, PROCEED NEXT TO MVULENI LODGE TURN LEFT TO R56 AT THE ROBOT TURN RIGHT TO GLADYS MANZI ROAD, PROCEED STRAIGHT THE TURN RIGHT TO BISLEY ROAD PROCEED TO P120, PROCEED STRAIGHT THEN TURN RIGHT AND ENTER INTABA RIDGE PROCEED NEXT TO KZN POULTRY INSTITUTE PROCEED STRAIGHT NEXT TO INTABA RIDGE, PROCEED STRAIGHT WITH P120 ROAD, NEXT TO SECRET GARDENS ENTRANCE, PROCEED STRAIGHT, ROCKVALLEY GAME RANCH, MAKE A U-TURN AT WINGROVE VALLEY ENTRANCE AND RETURN THE SAME ROUTE CROSS TO GLADYS MANZI ROAD JOIN ALEXANDRA EXTENSION ROAD PROCEED STRAIGHT NEXT TO SPAR SHOPPING CENTRE PROCEED STRAIGHT TO JOIN ALEXANDRA ROAD RIGHT TO REGGIE HADEBE ROAD INTO COLLEGE ROAD PROCEED STRAIGHT RIGHT TO LANGALIBALELE ROAD PROCEED STRAIGHT TURN LEFT TO RETIEF STREET LEFT ONTO BOOM STREET PROCEED STRAIGHT TURN LEFT ONTO BOOM STREET, TURN LEFT ONTO BOSHOFF STREET AND TURN RIGHT INTO CHURCH STREET AND TURN LEFT TO FREEDOM SQUARE TAXI RANK AND RETURN ON THE SAME ROUTE. THERE ARE PICK-UPS AND DROP-OFF OF PASSENGERS ALONG THE ROUTES.		
12.4	KZPRERC2963581 - GRANGE WESTGATE TO SHENSTON FARM NEW ROUTE FROM GRANGE TERMINUS (TAXI RANK) AT WHITE ROAD / TURNBULL ROAD, INTO WHITE ROAD, PROCEED STRAIGHT TO OPPERMAN ROAD, PROCEED TO WESTGATE HOUSING VILLAGE, PROCEED NEXT TO MVULENI LODGE TURN RIGHT TO R56 ROAD PROCEED STRAIGHT NEX TO FOXHILL FARM, PROCEED NEXT TO ROTO TANK PROCEED STRAIGHT WITH R56, PROCEED NEXT TO THORNVILLE HARDWARE, PROCEED AND TURN RIGHT INTO YELLOW HOUSE PROCEED STRAIGHT AT T-JUNCTION TURN LEFT PROCEED AND SHARP LEFT, PROCEED WITH SHENSTON FARM MAIN ROAD, PROCEED NEXT TO EDIPHINI, PROCEED STRAIGHT NEXT TO ZONDO RESIDENCE PROCEED STRAIGHT AT FOUR SQUARE STORE OR EMASANGWENI TURN RIGHT ONTO UNNAMED ROAD, PROCEED NEXT TO POWER OF JESUS CHURCH PROCEED STRAIGHT UNTIL YOU REACH TERMIL AND MAKE A U-TURN AND RETURN THE SAME ROUTE. THERE ARE PICK-UPS AND DROP-OFF OF PASSENGERS ALONG THE ROUTES.		



transport

Department:
Transport
Province of KwaZulu-Natal

GAZETTE

LGKZNG02-2024-APR

REGION: ALL

1)	Application Number: APP0128284	2)	Gazette Number: LGKZNG02-2024-APR
3)	Applicant: BJ CHAMANE ID NO. 6611225290087 Association: GRANGE AND WESTGATE TAXI ASSOCIATION	4)	Applicant Address: 38 VISAGIE RD GRANGE PIETERMARITZBURG 3201
5)	Existing Licence Holder: NOT APPLICABLE ID NO. NOT APPLICABLE	6)	Existing Licence Holder Address: NOT APPLICABLE
7)	Type of application: ADD AUTHORISATIONS/ROUTES	8)	Operating Licence Number: LGKZN0403000434
9)	Vehicle Type: MINIBUS	10)	1 X 15 (SEATED) + 0 (STANDING)
11)	Region: UMGUNGUNDOLOVU		
12.1	KZNNRCBC601NS122655 - Grange Taxi rank to Mkhondeni and return. ROUTE 1: GRANGE TO MKHONDENI FROM GRANGE TAXI RANK IN WHITE ROAD, TURN RIGHT INTO TURNBULL, RIGHT INTO BAKEWELL, LEFT INTO SKHUMBUZO NGWENYA ROAD, TURN LEFT INTO UNNAMED ROAD, RIGHT INTO CORBETT, JORDAAN ROAD, UNNAMED ROAD, TOWNING ROAD, RIGHT INTO WHITE ROAD, LEFT INTO REGGIE HADEBE, TRAVEL FOR 6 KMS TURN RIGHT INTO UNNAMED ROAD INTO SHENSTONE FARM, BACK TO REGGIE HADEBE ROAD, TURN RIGHT INTO GLADYS MANZI ROAD, RIGHT INTO OLD FIELD ROAD, LEFT INTO HAWORTH ROAD, RIGHT INTO YARBOROUGH ROAD, LEFT INTO SHORTS RETREAT ROAD, LEFT INTO HALSTED ROAD, LEFT INTO CB DOWNES ROAD, LEFT INTO GLADYS MANZI ROAD, ARCHIE GUMEDE DRIVE, RIGHT INTO SKHUMBUZO NGWENYA ROAD, RIGHT INTO BAKEWELL, TURNBULL INTO GRANGE & WESTGATE TAXI RANK IN WHITE ROAD. PICKING AND DROPPING PASSENGERS ON DESIGNATED SPOTS ALONG THE ROUTE TO AND FROM MKHONDENI.		
12.2	KZPRERC2963483 - GRANGE WESTGATE TO NAPIERVILLE ROUTE (AMENDMENT) FROM GRANGE TERMINUS (TAXI RANK) AT WHITE ROAD / TURNBULL ROAD, INTO WHITE ROAD, STRAIGHT DOWN, TURN LEFT INTO HARTFORD ROAD PROCEED STRAIGHT, TURN RIGHT INTO SKHUMBUZO NGWENYA ROAD THEN TURN LEFT INTO CAMPS DRIFT ROAD, TURN LEFT INTO BARNESLEY ROAD, TURN RIGHT INTO MOSES MABHIDA (KNOWN AS EDENDALE ROAD), TURN LEFT INTO DEVONSHIRE ROAD PROCEED STRAIGHT UP, TURN LEFT INTO SHERWOOD ROAD, PROCEED STRAIGHT TO NEW PRISON ROUNDABOUT AND BACK TO SHERWOOD ROAD, TURN LEFT TO ROY CAMPBELL ROAD PROCEED STRAIGHT AND TURN LEFT TO LANGEHOVEN ROAD PROCEED AND TURN TO AALWYN STREET, TURN RIGHT TO ARUM ROAD PROCEED STRAIGHT TURN LEFT TO ROY CAMPBELL ROAD PROCEED STRAIGHT INTO UNNAMED ROAD (NEW SITE DEVELOPMENTS) PROCEED STRAIGHT AT T-JUNCTION SLIGHT LEFT PROCEED STRAIGHT, NEXT TO RESEVIOR DAM PROCEED STRAIGHT TO UNNAMED ROAD, PROCEED STRAIGHT DOWN AND JOIN LANGHOVEN ROAD, PICK UP AND DROP OFF PASSENGERS ALONG THE ROUTE, PROCEED STRAIGHT AND JOIN NIENABER ROAD, PROCEED STRAIGHT AND MAKE A U-TURN AT SIGNAL HILL VILLAGE GATE, RETURN ON THE SAME ROUTE, PROCEED STRAIGHT TO NEVILLE ROAD, TURN LEFT TO GARDENS ROAD PROCEED TURN INTO ZWARTKOP ROAD PROCEED STRAIGHT INTO BERG STREET STRAIGHT DOWN TO RETIEF STREET LEFT ONTO BOOM STREET PROCEED STRAIGHT TURN LEFT ONTO BOOM STREET, TURN LEFT ONTO BOSHOFF STREET AND TURN RIGHT INTO CHURCH STREET AND TURN LEFT TO FREEDOM SQUARE TAXI RANK. THERE ARE PICK-UPS AND DROP OFFS OF PASSENGERS ALONG THE ROUTE. RETURN ROUTE FROM FREEDOM SQUARE TAXI RANK TURN LEFT ONTO LANGALIBALELE STREET, TURN RIGHT TO BOSHOFF STREET PROCEED TURN RIGHT TO JABU NDLOVU STREET PROCEED STRAIGHT TURN RIGHT TO PINE STREET, SLIGHT RIGHT TO DEVONSHIRE ROAD PROCEED STRAIGHT, NEXT TO RAILWAY BRIDGE PROCEED AND TURN LEFT ROAD CONTINUE AS DEVONSHIRE ROAD PROCEED STRAIGHT UP, TURN LEFT INTO SHERWOOD ROAD, PROCEED TO NEW PRISON ROUNDABOUT AND BACK TO SHERWOOD ROAD, TURN LEFT TO ROY CAMPBELL ROAD PROCEED STRAIGHT AND TURN LEFT TO LANGEHOVEN ROAD PROCEED AND TURN TO AALWYN STREET, TURN RIGHT TO ARUM ROAD PROCEED STRAIGHT TURN LEFT TO ROY CAMPBELL ROAD PROCEED STRAIGHT INTO UNNAMED ROAD (NEW SITE DEVELOPMENTS) PROCEED STRAIGHT AT T-JUNCTION SLIGHT LEFT PROCEED STRAIGHT, NEXT TO RESEVIOR DAM PROCEED STRAIGHT TO UNNAMED ROAD, PROCEED STRAIGHT DOWN AND JOIN LANGHOVEN ROAD, PICK UP AND DROP OFF PASSENGERS ALONG THE ROUTE, PROCEED STRAIGHT AND JOIN NIENABER ROAD, PROCEED STRAIGHT AND MAKE A U-TURN AT SIGNAL HILL VILLAGE GATE, RETURN ON THE SAME ROUTE, PROCEED STRAIGHT TO NEVILLE ROAD, THERE ARE PICK AND DROP OFFS OF PASSENGERS.		
12.3	KZPRERC2963532 - GRANGE WESTGATE TO PIETERMARITZBURG FROM GRANGE TERMINUS (TAXI RANK) AT WHITE ROAD / TURNBULL ROAD, INTO WHITE ROAD, PROCEED STRAIGHT, OPPERMAN ROAD, WESTGATE HOUSING VILLAGE, PROCEED NEXT TO MVULENI LODGE TURN LEFT TO R56 AT THE ROBOT TURN RIGHT TO GLADYS MANZI ROAD, PROCEED STRAIGHT THE TURN RIGHT TO BISLEY ROAD PROCEED TO P120, PROCEED STRAIGHT THEN TURN RIGHT AND ENTER INTABA RIDGE PROCEED NEXT TO KZN POULTRY INSTITUTE PROCEED STRAIGHT NEXT TO INTABA RIDGE, PROCEED STRAIGHT WITH P120 ROAD, NEXT TO SECRET GARDENS ENTRANCE, PROCEED STRAIGHT, ROCKVALLEY GAME RANCH, MAKE A U-TURN AT WINGROVE VALLEY ENTRANCE AND RETURN THE SAME ROUTE CROSS TO GLADYS MANZI ROAD JOIN ALEXANDRA EXTENSION ROAD PROCEED STRAIGHT NEXT TO SPAR SHOPPING CENTRE PROCEED STRAIGHT TO JOIN ALEXANDRA ROAD RIGHT TO REGGIE HADEBE ROAD INTO COLLEGE ROAD PROCEED STRAIGHT RIGHT TO LANGALIBALELE ROAD PROCEED STRAIGHT TURN LEFT TO RETIEF STREET LEFT ONTO BOOM STREET PROCEED STRAIGHT TURN LEFT ONTO BOOM STREET, TURN LEFT ONTO BOSHOFF STREET AND TURN RIGHT INTO CHURCH STREET AND TURN LEFT TO FREEDOM SQUARE TAXI RANK AND RETURN ON THE SAME ROUTE. THERE ARE PICK-UPS AND DROP-OFF OF PASSENGERS ALONG THE ROUTES.		
12.4	KZPRERC2963581 - GRANGE WESTGATE TO SHENSTON FARM NEW ROUTE FROM GRANGE TERMINUS (TAXI RANK) AT WHITE ROAD / TURNBULL ROAD, INTO WHITE ROAD, PROCEED STRAIGHT TO OPPERMAN ROAD, PROCEED TO WESTGATE HOUSING VILLAGE, PROCEED NEXT TO MVULENI LODGE TURN RIGHT TO R56 ROAD PROCEED STRAIGHT NEX TO FOXHILL FARM, PROCEED NEXT TO ROTO TANK PROCEED STRAIGHT WITH R56, PROCEED NEXT TO THORNVILLE HARDWARE, PROCEED AND TURN RIGHT INTO YELLOW HOUSE PROCEED STRAIGHT AT T-JUNCTION TURN LEFT PROCEED AND SHARP LEFT, PROCEED WITH SHENSTON FARM MAIN ROAD, PROCEED NEXT TO EDIPHINI, PROCEED STRAIGHT NEXT TO ZONDO RESIDENCE PROCEED STRAIGHT AT FOUR SQUARE STORE OR EMASANGWENI TURN RIGHT ONTO UNNAMED ROAD, PROCEED NEXT TO POWER OF JESUS CHURCH PROCEED STRAIGHT UNTIL YOU REACH TERMIL AND MAKE A U-TURN AND RETURN THE SAME ROUTE. THERE ARE PICK-UPS AND DROP-OFF OF PASSENGERS ALONG THE ROUTES.		



transport

Department:
Transport
Province of KwaZulu-Natal

GAZETTE

LGKZNG02-2024-APR
REGION: ALL

1)	Application Number: APP0128285	2)	Gazette Number: LGKZNG02-2024-APR
3)	Applicant: BJ CHAMANE ID NO. 6611225290087 Association: GRANGE AND WESTGATE TAXI ASSOCIATION	4)	Applicant Address: 38 VISAGIE RD GRANGE PIETERMARITZBURG 3201
5)	Existing Licence Holder: NOT APPLICABLE ID NO. NOT APPLICABLE	6)	Existing Licence Holder Address: NOT APPLICABLE
7)	Type of application: ADD AUTHORISATIONS/ROUTES	8)	Operating Licence Number: LGKZN0403001369
9)	Vehicle Type: MINIBUS	10)	1 X 15 (SEATED) + 0 (STANDING)
11)	Region: UMGUNGUNDOLOVU		
12.1	KZNNRCBC601NS122655 - Grange Taxi rank to Mkhondeni and return. ROUTE 1: GRANGE TO MKHONDENI FROM GRANGE TAXI RANK IN WHITE ROAD, TURN RIGHT INTO TURNBULL, RIGHT INTO BAKEWELL, LEFT INTO SKHUMBUZO NGWENYA ROAD, TURN LEFT INTO UNNAMED ROAD, RIGHT INTO CORBETT, JORDAAN ROAD, UNNAMED ROAD, TOWNING ROAD, RIGHT INTO WHITE ROAD, LEFT INTO REGGIE HADEBE, TRAVEL FOR 6 KMS TURN RIGHT INTO UNNAMED ROAD INTO SHENSTONE FARM, BACK TO REGGIE HADEBE ROAD, TURN RIGHT INTO GLADYS MANZI ROAD, RIGHT INTO OLD FIELD ROAD, LEFT INTO HAWORTH ROAD, RIGHT INTO YARBOROUGH ROAD, LEFT INTO SHORTS RETREAT ROAD, LEFT INTO HALSTED ROAD, LEFT INTO CB DOWNES ROAD, LEFT INTO GLADYS MANZI ROAD, ARCHIE GUMEDE DRIVE, RIGHT INTO SKHUMBUZO NGWENYA ROAD, RIGHT INTO BAKEWELL, TURNBULL INTO GRANGE & WESTGATE TAXI RANK IN WHITE ROAD. PICKING AND DROPPING PASSENGERS ON DESIGNATED SPOTS ALONG THE ROUTE TO AND FROM MKHONDENI.		
12.2	KZPRERC2963483 - GRANGE WESTGATE TO NAPIERVILLE ROUTE (AMENDMENT) FROM GRANGE TERMINUS (TAXI RANK) AT WHITE ROAD / TURNBULL ROAD, INTO WHITE ROAD, STRAIGHT DOWN, TURN LEFT INTO HARTFORD ROAD PROCEED STRAIGHT, TURN RIGHT INTO SKHUMBUZO NGWENYA ROAD THEN TURN LEFT INTO CAMPS DRIFT ROAD, TURN LEFT INTO BARNESLEY ROAD, TURN RIGHT INTO MOSES MABHIDA (KNOWN AS EDENDALE ROAD), TURN LEFT INTO DEVONSHIRE ROAD PROCEED STRAIGHT UP, TURN LEFT INTO SHERWOOD ROAD, PROCEED STRAIGHT TO NEW PRISON ROUNDABOUT AND BACK TO SHERWOOD ROAD, TURN LEFT TO ROY CAMPBELL ROAD PROCEED STRAIGHT AND TURN LEFT TO LANGEHOVEN ROAD PROCEED AND TURN TO AALWYN STREET, TURN RIGHT TO ARUM ROAD PROCEED STRAIGHT TURN LEFT TO ROY CAMPBELL ROAD PROCEED STRAIGHT INTO UNNAMED ROAD (NEW SITE DEVELOPMENTS) PROCEED STRAIGHT AT T-JUNCTION SLIGHT LEFT PROCEED STRAIGHT, NEXT TO RESEVIOR DAM PROCEED STRAIGHT TO UNNAMED ROAD, PROCEED STRAIGHT DOWN AND JOIN LANGHOVEN ROAD, PICK UP AND DROP OFF PASSENGERS ALONG THE ROUTE, PROCEED STRAIGHT AND JOIN NIENABER ROAD, PROCEED STRAIGHT AND MAKE A U-TURN AT SIGNAL HILL VILLAGE GATE, RETURN ON THE SAME ROUTE, PROCEED STRAIGHT TO NEVILLE ROAD, TURN LEFT TO GARDENS ROAD PROCEED TURN INTO ZWARTKOP ROAD PROCEED STRAIGHT INTO BERG STREET STRAIGHT DOWN TO RETIEF STREET LEFT ONTO BOOM STREET PROCEED STRAIGHT TURN LEFT ONTO BOOM STREET, TURN LEFT ONTO BOSHOFF STREET AND TURN RIGHT INTO CHURCH STREET AND TURN LEFT TO FREEDOM SQUARE TAXI RANK. THERE ARE PICK-UPS AND DROP OFFS OF PASSENGERS ALONG THE ROUTE. RETURN ROUTE FROM FREEDOM SQUARE TAXI RANK TURN LEFT ONTO LANGALIBALELE STREET, TURN RIGHT TO BOSHOFF STREET PROCEED TURN RIGHT TO JABU NDLOVU STREET PROCEED STRAIGHT TURN RIGHT TO PINE STREET, SLIGHT RIGHT TO DEVONSHIRE ROAD PROCEED STRAIGHT, NEXT TO RAILWAY BRIDGE PROCEED AND TURN LEFT ROAD CONTINUE AS DEVONSHIRE ROAD PROCEED STRAIGHT UP, TURN LEFT INTO SHERWOOD ROAD, PROCEED TO NEW PRISON ROUNDABOUT AND BACK TO SHERWOOD ROAD, TURN LEFT TO ROY CAMPBELL ROAD PROCEED STRAIGHT AND TURN LEFT TO LANGEHOVEN ROAD PROCEED AND TURN TO AALWYN STREET, TURN RIGHT TO ARUM ROAD PROCEED STRAIGHT TURN LEFT TO ROY CAMPBELL ROAD PROCEED STRAIGHT INTO UNNAMED ROAD (NEW SITE DEVELOPMENTS) PROCEED STRAIGHT AT T-JUNCTION SLIGHT LEFT PROCEED STRAIGHT, NEXT TO RESEVIOR DAM PROCEED STRAIGHT TO UNNAMED ROAD, PROCEED STRAIGHT DOWN AND JOIN LANGHOVEN ROAD, PICK UP AND DROP OFF PASSENGERS ALONG THE ROUTE, PROCEED STRAIGHT AND JOIN NIENABER ROAD, PROCEED STRAIGHT AND MAKE A U-TURN AT SIGNAL HILL VILLAGE GATE, RETURN ON THE SAME ROUTE, PROCEED STRAIGHT TO NEVILLE ROAD, THERE ARE PICK AND DROP OFFS OF PASSENGERS.		
12.3	KZPRERC2963532 - GRANGE WESTGATE TO PIETERMARITZBURG FROM GRANGE TERMINUS (TAXI RANK) AT WHITE ROAD / TURNBULL ROAD, INTO WHITE ROAD, PROCEED STRAIGHT, OPPERMAN ROAD, WESTGATE HOUSING VILLAGE, PROCEED NEXT TO MVULENI LODGE TURN LEFT TO R56 AT THE ROBOT TURN RIGHT TO GLADYS MANZI ROAD, PROCEED STRAIGHT THE TURN RIGHT TO BISLEY ROAD PROCEED TO P120, PROCEED STRAIGHT THEN TURN RIGHT AND ENTER INTABA RIDGE PROCEED NEXT TO KZN POULTRY INSTITUTE PROCEED STRAIGHT NEXT TO INTABA RIDGE, PROCEED STRAIGHT WITH P120 ROAD, NEXT TO SECRET GARDENS ENTRANCE, PROCEED STRAIGHT, ROCKVALLEY GAME RANCH, MAKE A U-TURN AT WINGROVE VALLEY ENTRANCE AND RETURN THE SAME ROUTE CROSS TO GLADYS MANZI ROAD JOIN ALEXANDRA EXTENSION ROAD PROCEED STRAIGHT NEXT TO SPAR SHOPPING CENTRE PROCEED STRAIGHT TO JOIN ALEXANDRA ROAD RIGHT TO REGGIE HADEBE ROAD INTO COLLEGE ROAD PROCEED STRAIGHT RIGHT TO LANGALIBALELE ROAD PROCEED STRAIGHT TURN LEFT TO RETIEF STREET LEFT ONTO BOOM STREET PROCEED STRAIGHT TURN LEFT ONTO BOOM STREET, TURN LEFT ONTO BOSHOFF STREET AND TURN RIGHT INTO CHURCH STREET AND TURN LEFT TO FREEDOM SQUARE TAXI RANK AND RETURN ON THE SAME ROUTE. THERE ARE PICK-UPS AND DROP-OFF OF PASSENGERS ALONG THE ROUTES.		
12.4	KZPRERC2963581 - GRANGE WESTGATE TO SHENSTON FARM NEW ROUTE FROM GRANGE TERMINUS (TAXI RANK) AT WHITE ROAD / TURNBULL ROAD, INTO WHITE ROAD, PROCEED STRAIGHT TO OPPERMAN ROAD, PROCEED TO WESTGATE HOUSING VILLAGE, PROCEED NEXT TO MVULENI LODGE TURN RIGHT TO R56 ROAD PROCEED STRAIGHT NEX TO FOXHILL FARM, PROCEED NEXT TO ROTO TANK PROCEED STRAIGHT WITH R56, PROCEED NEXT TO THORNVILLE HARDWARE, PROCEED AND TURN RIGHT INTO YELLOW HOUSE PROCEED STRAIGHT AT T-JUNCTION TURN LEFT PROCEED AND SHARP LEFT, PROCEED WITH SHENSTON FARM MAIN ROAD, PROCEED NEXT TO EDIPHINI, PROCEED STRAIGHT NEXT TO ZONDO RESIDENCE PROCEED STRAIGHT AT FOUR SQUARE STORE OR EMASANGWENI TURN RIGHT ONTO UNNAMED ROAD, PROCEED NEXT TO POWER OF JESUS CHURCH PROCEED STRAIGHT UNTIL YOU REACH TERMIL AND MAKE A U-TURN AND RETURN THE SAME ROUTE. THERE ARE PICK-UPS AND DROP-OFF OF PASSENGERS ALONG THE ROUTES.		



transport

Department:
Transport
Province of KwaZulu-Natal

GAZETTE

LGKZNG02-2024-APR

REGION: ALL

1)	Application Number: APP0130471	2)	Gazette Number: LGKZNG02-2024-APR
3)	Applicant: WM MPANZA ID NO. 7902055720080 Association: MANDINI-SUNDUMBILI AND TUGELA TAXI O.A	4)	Applicant Address: PO BOX 16 NYONI 3802
5)	Existing Licence Holder: NOT APPLICABLE ID NO. NOT APPLICABLE	6)	Existing Licence Holder Address: NOT APPLICABLE
7)	Type of application: ADD AUTHORISATIONS/ROUTES	8)	Operating Licence Number: LGKZN0903000048
9)	Vehicle Type: MINIBUS	10)	1 X 15 (SEATED) + 0 (STANDING)
11)	Region: ILEMBE		
12.1	196RCN8500T516 - MANDINI TO VUTHA FROM MANDINI TAXI RANK LEFT TO P 459, LEFT TO UNNAMED ROAD AND RETURN ON AN UNNAMED ROAD, TURN RIGHT TO P459 PASS ISITHEBE CLINIC. PASS NYONI UNTIL REACHING VUTHA AND RETURN BACK WITH P459 TO MANDINI TAXI RANK. NOTE: TO ALL ROADS THAT HAVE BEEN MENTIONED ABOVE ARE LOCAL OPERATION, THERE IS PICKING AND SETTING DOWN OF PASSENGERS UNTIL REACHING MANDINI TAXI RANK.		
12.2	196RCN8500T532 - MANDINI TO KWATASI FROM MANDINI TAXI RANK RIGHT TO P459, AND RIGHT TO ROAD 258, RIGHT TO UNNAMED ROAD AND REACH INDIAN VILLAGE, RETURN TO UNNAMED ROAD LEFT TO P458 LEFT TO P569 AND RETURN TO MANDINI TAXI RANK ON THE SAME ROUTE. NOTE: TO ALL ROADS THAT HAVE BEEN MENTIONED ABOVE ARE LOCAL OPERATION, THERE IS PICKING AND SETTING DOWN OF PASSENGERS UNTIL REACHING MANDINI TAXI RANK.		
12.3	SUNDUMBILI TO ISITHEBE INDUSTRIAL AREA - NULL, EXISTING AUTHORITY IN THE CURRENT ROUTE NETWORK ROUTE 10 UNIVERSITY PARK TO REKENS/ ISITHEBE, SUNDUMBILI TO ISITHEBE INDUSTRIAL AREA. FROM MANDINI TAXI RANK DRIVE ALONG AS DETAILED IN ROUTE 2 ABOVE THEN AT ISITHEBE TURN LEFT INTO BLUE STREET THEN GO ALONG GREEN STREET THEN DRIVE ALONG ALL THE MAIN STREETS SUCH AS YELLOW STREET, BROWN STREET, ORANGE STREET AND RED STREET. REVERSE ROUTE. FROM AGREED UPON PICK-UP POINTS IN ISITHEBE INDUSTRIAL AREA DRIVE ALONG ALL MAIN STREETS BACK TO THE STARTING POINT USING THE SAME FORWARD ROUTE.		
12.4	196RCN8500T548 - MANDINI TO MASOMONCO FROM MANDINI TAXI RANK LEFT TO P459, LEFT TO MASOMONCO ROAD, PASS ZITHULELE STORE RIGHT TO P459 AND RIGHT TO MANDINI TAXI RANK. NOTE: TO ALL ROADS THAT HAVE BEEN MENTIONED ABOVE ARE LOCAL OPERATION, THERE IS PICKING AND SETTING DOWN OF PASSENGERS UNTIL REACHING MANDINI TAXI RANK.		
12.5	196RCN8500T596 - MANDINI TO IRELAND STREET FROM MANDINI TAXI RANK LEFT TO P459 LEFT TO NKONJANE STREET, RIGHT TO MAFUNDA STREET, LEFT TO BAMBANANI STREET, RIGHT TO SALVESH ROAD, LEFT TO UMVEMVE, RIGHT TO IMBILA ROAD, LEFT TO SIYAKHULA ROAD, RIGHT TO ROAD 67, RIGHT TO NDUMO ROAD, LEFT TO ROAD 61, LEFT TO PHUMULA ROAD AND RETURN ON THE SAME ROUTE TO MANDINI TAXI RANK. NOTE: TO ALL ROADS THAT HAVE BEEN MENTIONED ABOVE ARE LOCAL OPERATION, THERE IS PICKING AND SETTING DOWN OF PASSENGERS UNTIL REACHING MANDINI TAXI RANK.		
12.6	196RCN8500T564 - MANDINI TO WHITE CITY FROM MANDINI TAXI RANK LEFT TO P459 LEFT TO NKONJANE ROAD, RIGHT TO MAFUNDA ROAD, LEFT TO NEMBE ROAD, RIGHT TO PHUMULA ROAD, RIGHT TO MALANDELA ROAD INTO P459 AND TURN RIGHT TO MANDINI TAXI RANK. NOTE: TO ALL ROADS THAT HAVE BEEN MENTIONED ABOVE ARE LOCAL OPERATION, THERE IS PICKING AND SETTING DOWN OF PASSENGERS UNTIL REACHING MANDINI TAXI RANK.		
12.7	196RCN8500T572 - MANDINI TO CHAPPIES FROM MANDINI TAXI RANK LEFT TO P459, LEFT TO NKONJANE ROAD, RIGHT TO MAFUNDA ROAD, LEFT TO NEMBE ROAD, LEFT TO MASAKHANE ROAD LEFT TO ROAD R116, LEFT TO, GCUMASHE ROAD, RIGHT TO INTSHE ROAD, RIGHT TO MABHENGWANE ROAD, LEFT TO MASAKHANE ROAD, LEFT TO ROAD 92, RIGHT TO EKUTHULENI ROAD, LEFT TO MASAKHANE ROAD, INTO P459 AND RIGHT TO MANDINI TAXI RANK. NOTE: TO ALL ROADS THAT HAVE BEEN MENTIONED ABOVE ARE LOCAL OPERATION, THERE IS PICKING AND SETTING DOWN OF PASSENGERS UNTIL REACHING MANDINI TAXI RANK.		
12.8	196RCN8500T508 - MANDINI TO OTHINI FROM MANDINI TAXI RANK TURNS LEFT TO P 459, RIGHT TO UNNAMED ROAD, UNTIL REACHING KHENANA, AND RETURN ON THE UNNAMED ROAD, LEFT TO P459 AND THEN TURN RIGHT AND IMMEDIATE LEFT TO MANDINI TAXI RANK. NOTE: TO ALL ROADS THAT HAVE BEEN MENTIONED ABOVE ARE LOCAL OPERATION, THERE IS PICKING AND SETTING DOWN OF PASSENGERS UNTIL REACHING MANDINI TAXI RANK.		
12.9	KZNNRBC601NS110596 - MANDINI TO REDHILL FROM MANDINI TAXI RANK LEFT TO P459, RIGHT TO NKONJANE ROAD, RIGHT TO MAFUNDA ROAD, LEFT TO BAMBANANI ROAD, LEFT TO INSIMBA ROAD, LEFT TO IMVUBU ROAD, RIGHT TO ROAD 55, LEFT TO NEMBE ROAD, INTO P459, RIGHT TO MANDINI TAXI RANK. NOTE: TO ALL ROADS THAT HAVE BEEN MENTIONED ABOVE ARE LOCAL OPERATION, THERE IS PICKING AND SETTING DOWN OF PASSENGERS UNTIL REACHING MANDINI TAXI RANK.		
12.10	KZPRERC2963728 - MANDINI TO GINGINDLOVU FROM MANDINI TAXI RANK TURN LEFT TO MR459 PROCEED STRAIGHT PASS NYONI LOCATION PASS VUTHA PASS MATIGULU, TURN LEFT TO R102 PROCEED TURN LEFT TO MAIN STREET AND TURN RIGHT TO GINGINDLOVU TAXI RANK AND RETURN USING THE SAME ROUTE.		
12.11	KZPRERC2963777 - MANDINI TO TONGAAT FROM MANDINI TAXI RANK TURN RIGHT TO MR459, TURN LEFT TO P415 PROCEED STRAIGHT TURN RIGHT TO JOIN N2 SOUTH FREEWAY PROCEED STRAIGHT ON THE OFF-RAMP TURN RIGHT TO R102 PROCEED STRAIGHT TURN LEFT TO GOPALAL HURBANS ROAD, PROCEED AND TURN RIGHT TO TONGAAT TAXI RANK PICK UP AND DROP OFF THE PASSENGERS RETURN USING THE SAME ROUTE.		
12.12	2206WA2209QT00047515 - UNIVERSITY PARK TO REKENS/ISITHEBE, SUNDUMBILI TO ISITHEBE INDUSTRIAL AREA FROM MANDINI TAXI RANK DRIVE ALONG AS DETAILED IN ROUTE 2 ABOVE THEN AT ISITHEBE TURN LEFT INTO BLUE STREET THEN GO ALONG GREEN STREET THEN DRIVE ALONG ALL THE MAIN STREETS SUCH AS YELLOW STREET, BROWN STREET, ORANGE STREET AND RED STREET. RETURN ROUTE FROM AGREED UPON PICK-UP POINTS IN ISITHEBE INDUSTRIAL AREA DRIVE ALONG ALL MAIN STREETS BACK TO THE STARTING POINT USING THE SAME FORWARD ROUTE.		



transport

Department:
Transport
Province of KwaZulu-Natal

GAZETTE

LGKZNG02-2024-APR
REGION: ALL

1)	Application Number: APP0131933	2)	Gazette Number: LGKZNG02-2024-APR
3)	Applicant: ME ZONDI ID NO. 4608035136080 Association: GRANGE AND WESTGATE TAXI ASSOCIATION	4)	Applicant Address: 29 LOUISA CIRCLE PIETERMARITZBURG 3201
5)	Existing Licence Holder: NOT APPLICABLE ID NO. NOT APPLICABLE	6)	Existing Licence Holder Address: NOT APPLICABLE
7)	Type of application: ADD AUTHORISATIONS/ROUTES	8)	Operating Licence Number: LGKZN0403000041
9)	Vehicle Type: MINIBUS	10)	1 X 15 (SEATED) + 0 (STANDING)
11)	Region: UMGUNGUNDLOVU		
12.1	<p>KZNNRBCB601NS122655 - Grange Taxi rank to Mkhondeni and return. ROUTE 1: GRANGE TO MKHONDENI FROM GRANGE TAXI RANK IN WHITE ROAD, TURN RIGHT INTO TURNBULL ROAD, RIGHT INTO BAKEWELL, LEFT INTO SKHUMBUZO NGWENYA ROAD, TURN LEFT INTO UNNAMED ROAD, RIGHT INTO CORBETT, JORDAAN ROAD, UNNAMED ROAD, TOWNING ROAD, RIGHT INTO WHITE ROAD, LEFT INTO REGGIE HADEBE, TRAVEL FOR 6 KMS TURN RIGHT INTO UNNAMED ROAD INTO SHENSTONE FARM, BACK TO REGGIE HADEBE ROAD, TURN RIGHT INTO GLADYS MANZI ROAD, RIGHT INTO OLD FIELD ROAD, LEFT INTO HAWORTH ROAD, RIGHT INTO YARBOROUGH ROAD, LEFT INTO SHORTS RETREAT ROAD, LEFT INTO HALSTED ROAD, LEFT INTO CB DOWNES ROAD, LEFT INTO GLADYS MANZI ROAD, ARCHIE GUMEDE DRIVE, RIGHT INTO SKHUMBUZO NGWENYA ROAD, RIGHT INTO BAKEWELL, TURNBULL INTO GRANGE & WESTGATE TAXI RANK IN WHITE ROAD. PICKING AND DROPPING PASSENGERS ON DESIGNATED SPOTS ALONG THE ROUTE TO AND FROM MKHONDENI.</p>		
12.2	<p>KZPRERC2963483 - GRANGE WESTGATE TO NAPIERVILLE ROUTE (AMENDMENT) FROM GRANGE TERMINUS (TAXI RANK) AT WHITE ROAD / TURNBULL ROAD, INTO WHITE ROAD, STRAIGHT DOWN, TURN LEFT INTO HARTFORD ROAD PROCEED STRAIGHT, TURN RIGHT INTO SKHUMBUZO NGWENYA ROAD THEN TURN LEFT INTO CAMPS DRIFT ROAD, TURN LEFT INTO BARNESLEY ROAD, TURN RIGHT INTO MOSES MABHIDA (KNOWN AS EDENDALE ROAD), TURN LEFT INTO DEVONSHIRE ROAD PROCEED STRAIGHT UP, TURN LEFT INTO SHERWOOD ROAD, PROCEED STRAIGHT TO NEW PRISON ROUNDABOUT AND BACK TO SHERWOOD ROAD, TURN LEFT TO ROY CAMPBELL ROAD PROCEED STRAIGHT AND TURN LEFT TO LANGEHOVEN ROAD PROCEED AND TURN TO AALWYN STREET, TURN RIGHT TO ARUM ROAD PROCEED STRAIGHT TURN LEFT TO ROY CAMPBELL ROAD PROCEED STRAIGHT INTO UNNAMED ROAD (NEW SITE DEVELOPMENTS) PROCEED STRAIGHT AT T-JUNCTION SLIGHT LEFT PROCEED STRAIGHT, NEXT TO RESEVIOR DAM PROCEED STRAIGHT TO UNNAMED ROAD, PROCEED STRAIGHT DOWN AND JOIN LANGHOVEN ROAD, PICK UP AND DROP OFF PASSENGERS ALONG THE ROUTE, PROCEED STRAIGHT AND JOIN NIENABER ROAD, PROCEED STRAIGHT AND MAKE A U-TURN AT SIGNAL HILL VILLAGE GATE, RETURN ON THE SAME ROUTE, PROCEED STRAIGHT TO NEVILLE ROAD, TURN LEFT TO GARDENS ROAD PROCEED TURN INTO ZWARTKOP ROAD PROCEED STRAIGHT INTO BERG STREET STRAIGHT DOWN TO RETIEF STREET LEFT ONTO BOOM STREET PROCEED STRAIGHT TURN LEFT ONTO BOOM STREET, TURN LEFT ONTO BOSHOFF STREET AND TURN RIGHT INTO CHURCH STREET AND TURN LEFT TO FREEDOM SQUARE TAXI RANK. THERE ARE PICK-UPS AND DROP OFFS OF PASSENGERS ALONG THE ROUTE. RETURN ROUTE FROM FREEDOM SQUARE TAXI RANK TURN LEFT ONTO LANGALIBALELE STREET, TURN RIGHT TO BOSHOFF STREET PROCEED TURN RIGHT TO JABU NDLOVU STREET PROCEED STRAIGHT TURN RIGHT TO PINE STREET, SLIGHT RIGHT TO DEVONSHIRE ROAD PROCEED STRAIGHT, NEXT TO RAILWAY BRIDGE PROCEED AND TURN LEFT ROAD CONTINUE AS DEVONSHIRE ROAD PROCEED STRAIGHT UP, TURN LEFT INTO SHERWOOD ROAD, PROCEED TO NEW PRISON ROUNDABOUT AND BACK TO SHERWOOD ROAD, TURN LEFT TO ROY CAMPBELL ROAD PROCEED STRAIGHT AND TURN LEFT TO LANGEHOVEN ROAD PROCEED AND TURN TO AALWYN STREET, TURN RIGHT TO ARUM ROAD PROCEED STRAIGHT TURN LEFT TO ROY CAMPBELL ROAD PROCEED STRAIGHT INTO UNNAMED ROAD (NEW SITE DEVELOPMENTS) PROCEED STRAIGHT AT T-JUNCTION SLIGHT LEFT PROCEED STRAIGHT, NEXT TO RESEVIOR DAM PROCEED STRAIGHT TO UNNAMED ROAD, PROCEED STRAIGHT DOWN AND JOIN LANGHOVEN ROAD, PICK UP AND DROP OFF PASSENGERS ALONG THE ROUTE, PROCEED STRAIGHT AND JOIN NIENABER ROAD, PROCEED STRAIGHT AND MAKE A U-TURN AT SIGNAL HILL VILLAGE GATE, RETURN ON THE SAME ROUTE, PROCEED STRAIGHT TO NEVILLE ROAD, THERE ARE PICK AND DROP OFFS OF PASSENGERS.</p>		
12.3	<p>KZPRERC2963532 - GRANGE WESTGATE TO PIETERMARITZBURG FROM GRANGE TERMINUS (TAXI RANK) AT WHITE ROAD / TURNBULL ROAD, INTO WHITE ROAD, PROCEED STRAIGHT, OPPERMAN ROAD, WESTGATE HOUSING VILLAGE, PROCEED NEXT TO MVULENI LODGE TURN LEFT TO R56 AT THE ROBOT TURN RIGHT TO GLADYS MANZI ROAD, PROCEED STRAIGHT THE TURN RIGHT TO BISLEY ROAD PROCEED TO P120, PROCEED STRAIGHT THEN TURN RIGHT AND ENTER INTABA RIDGE PROCEED NEXT TO KZN POULTRY INSTITUTE PROCEED STRAIGHT NEXT TO INTABA RIDGE, PROCEED STRAIGHT WITH P120 ROAD, NEXT TO SECRET GARDENS ENTRANCE, PROCEED STRAIGHT, ROCKVALLEY GAME RANCH, MAKE A U-TURN AT WINGROVE VALLEY ENTRANCE AND RETURN THE SAME ROUTE CROSS TO GLADYS MANZI ROAD JOIN ALEXANDRA EXTENSION ROAD PROCEED STRAIGHT NEXT TO SPAR SHOPPING CENTRE PROCEED STRAIGHT TO JOIN ALEXANDRA ROAD RIGHT TO REGGIE HADEBE ROAD INTO COLLEGE ROAD PROCEED STRAIGHT RIGHT TO LANGALIBALELE ROAD PROCEED STRAIGHT TURN LEFT TO RETIEF STREET LEFT ONTO BOOM STREET PROCEED STRAIGHT TURN LEFT ONTO BOOM STREET, TURN LEFT ONTO BOSHOFF STREET AND TURN RIGHT INTO CHURCH STREET AND TURN LEFT TO FREEDOM SQUARE TAXI RANK AND RETURN ON THE SAME ROUTE. THERE ARE PICK-UPS AND DROP-OFF OF PASSENGERS ALONG THE ROUTES.</p>		
12.4	<p>KZPRERC2963581 - GRANGE WESTGATE TO SHENSTON FARM NEW ROUTE FROM GRANGE TERMINUS (TAXI RANK) AT WHITE ROAD / TURNBULL ROAD, INTO WHITE ROAD, PROCEED STRAIGHT TO OPPERMAN ROAD, PROCEED TO WESTGATE HOUSING VILLAGE, PROCEED NEXT TO MVULENI LODGE TURN RIGHT TO R56 ROAD PROCEED STRAIGHT NEX TO FOXHILL FARM, PROCEED NEXT TO ROTO TANK PROCEED STRAIGHT WITH R56, PROCEED NEXT TO THORNVILLE HARDWARE, PROCEED AND TURN RIGHT INTO YELLOW HOUSE PROCEED STRAIGHT AT T-JUNCTION TURN LEFT PROCEED AND SHARP LEFT, PROCEED WITH SHENSTON FARM MAIN ROAD, PROCEED NEXT TO EDIPHINI, PROCEED STRAIGHT NEXT TO ZONDO RESIDENCE PROCEED STRAIGHT AT FOUR SQUARE STORE OR EMASANGWENI TURN RIGHT ONTO UNNAMED ROAD, PROCEED NEXT TO POWER OF JESUS CHURCH PROCEED STRAIGHT UNTIL YOU REACH TERMIL AND MAKE A U-TURN AND RETURN THE SAME ROUTE. THERE ARE PICK-UPS AND DROP-OFF OF PASSENGERS ALONG THE ROUTES.</p>		



transport

Department:
Transport
Province of KwaZulu-Natal

GAZETTE

LGKZNG02-2024-APR

REGION: ALL

1)	Application Number: APP0131934	2)	Gazette Number: LGKZNG02-2024-APR
3)	Applicant: ME ZONDI ID NO. 4608035136080 Association: GRANGE AND WESTGATE TAXI ASSOCIATION	4)	Applicant Address: 29 LOUISA CIRCLE PIETERMARITZBURG 3201
5)	Existing Licence Holder: NOT APPLICABLE ID NO. NOT APPLICABLE	6)	Existing Licence Holder Address: NOT APPLICABLE
7)	Type of application: ADD AUTHORISATIONS/ROUTES	8)	Operating Licence Number: LGKZN0403001566
9)	Vehicle Type: MINIBUS	10)	1 X 15 (SEATED) + 0 (STANDING)
11)	Region: UMGUNGUNDLOVU		
12.1	<p>KZNNRBCB601NS122655 - Grange Taxi rank to Mkhondeni and return. ROUTE 1: GRANGE TO MKHONDENI FROM GRANGE TAXI RANK IN WHITE ROAD, TURN RIGHT INTO TURNBULL, RIGHT INTO BAKEWELL, LEFT INTO SKHUMBUZO NGWENYA ROAD, TURN LEFT INTO UNNAMED ROAD, RIGHT INTO CORBETT, JORDAAN ROAD, UNNAMED ROAD, TOWNING ROAD, RIGHT INTO WHITE ROAD, LEFT INTO REGGIE HADEBE, TRAVEL FOR 6 KMS TURN RIGHT INTO UNNAMED ROAD INTO SHENSTONE FARM, BACK TO REGGIE HADEBE ROAD, TURN RIGHT INTO GLADYS MANZI ROAD, RIGHT INTO OLD FIELD ROAD, LEFT INTO HAWORTH ROAD, RIGHT INTO YARBOROUGH ROAD, LEFT INTO SHORTS RETREAT ROAD, LEFT INTO HALSTED ROAD, LEFT INTO CB DOWNES ROAD, LEFT INTO GLADYS MANZI ROAD, ARCHIE GUMEDE DRIVE, RIGHT INTO SKHUMBUZO NGWENYA ROAD, RIGHT INTO BAKEWELL, TURNBULL INTO GRANGE & WESTGATE TAXI RANK IN WHITE ROAD. PICKING AND DROPPING PASSENGERS ON DESIGNATED SPOTS ALONG THE ROUTE TO AND FROM MKHONDENI.</p>		
12.2	<p>KZPRERC2963483 - GRANGE WESTGATE TO NAPIERVILLE ROUTE (AMENDMENT) FROM GRANGE TERMINUS (TAXI RANK) AT WHITE ROAD / TURNBULL ROAD, INTO WHITE ROAD, STRAIGHT DOWN, TURN LEFT INTO HARTFORD ROAD PROCEED STRAIGHT, TURN RIGHT INTO SKHUMBUZO NGWENYA ROAD THEN TURN LEFT INTO CAMPS DRIFT ROAD, TURN LEFT INTO BARNESLEY ROAD, TURN RIGHT INTO MOSES MABHIDA (KNOWN AS EDENDALE ROAD), TURN LEFT INTO DEVONSHIRE ROAD PROCEED STRAIGHT UP, TURN LEFT INTO SHERWOOD ROAD, PROCEED STRAIGHT TO NEW PRISON ROUNDABOUT AND BACK TO SHERWOOD ROAD, TURN LEFT TO ROY CAMPBELL ROAD PROCEED STRAIGHT AND TURN LEFT TO LANGEHOVEN ROAD PROCEED AND TURN TO AALWYN STREET, TURN RIGHT TO ARUM ROAD PROCEED STRAIGHT TURN LEFT TO ROY CAMPBELL ROAD PROCEED STRAIGHT INTO UNNAMED ROAD (NEW SITE DEVELOPMENTS) PROCEED STRAIGHT AT T-JUNCTION SLIGHT LEFT PROCEED STRAIGHT, NEXT TO RESEVIOR DAM PROCEED STRAIGHT TO UNNAMED ROAD, PROCEED STRAIGHT DOWN AND JOIN LANGHOVEN ROAD, PICK UP AND DROP OFF PASSENGERS ALONG THE ROUTE, PROCEED STRAIGHT AND JOIN NIENABER ROAD, PROCEED STRAIGHT AND MAKE A U-TURN AT SIGNAL HILL VILLAGE GATE, RETURN ON THE SAME ROUTE, PROCEED STRAIGHT TO NEVILLE ROAD, TURN LEFT TO GARDENS ROAD PROCEED TURN INTO ZWARTKOP ROAD PROCEED STRAIGHT INTO BERG STREET STRAIGHT DOWN TO RETIEF STREET LEFT ONTO BOOM STREET PROCEED STRAIGHT TURN LEFT ONTO BOOM STREET, TURN LEFT ONTO BOSHOFF STREET AND TURN RIGHT INTO CHURCH STREET AND TURN LEFT TO FREEDOM SQUARE TAXI RANK. THERE ARE PICK-UPS AND DROP OFFS OF PASSENGERS ALONG THE ROUTE. RETURN ROUTE FROM FREEDOM SQUARE TAXI RANK TURN LEFT ONTO LANGALIBALELE STREET, TURN RIGHT TO BOSHOFF STREET PROCEED TURN RIGHT TO JABU NDLOVU STREET PROCEED STRAIGHT TURN RIGHT TO PINE STREET, SLIGHT RIGHT TO DEVONSHIRE ROAD PROCEED STRAIGHT, NEXT TO RAILWAY BRIDGE PROCEED AND TURN LEFT ROAD CONTINUE AS DEVONSHIRE ROAD PROCEED STRAIGHT UP, TURN LEFT INTO SHERWOOD ROAD, PROCEED TO NEW PRISON ROUNDABOUT AND BACK TO SHERWOOD ROAD, TURN LEFT TO ROY CAMPBELL ROAD PROCEED STRAIGHT AND TURN LEFT TO LANGEHOVEN ROAD PROCEED AND TURN TO AALWYN STREET, TURN RIGHT TO ARUM ROAD PROCEED STRAIGHT TURN LEFT TO ROY CAMPBELL ROAD PROCEED STRAIGHT INTO UNNAMED ROAD (NEW SITE DEVELOPMENTS) PROCEED STRAIGHT AT T-JUNCTION SLIGHT LEFT PROCEED STRAIGHT, NEXT TO RESEVIOR DAM PROCEED STRAIGHT TO UNNAMED ROAD, PROCEED STRAIGHT DOWN AND JOIN LANGHOVEN ROAD, PICK UP AND DROP OFF PASSENGERS ALONG THE ROUTE, PROCEED STRAIGHT AND JOIN NIENABER ROAD, PROCEED STRAIGHT AND MAKE A U-TURN AT SIGNAL HILL VILLAGE GATE, RETURN ON THE SAME ROUTE, PROCEED STRAIGHT TO NEVILLE ROAD, THERE ARE PICK AND DROP OFFS OF PASSENGERS.</p>		
12.3	<p>KZPRERC2963532 - GRANGE WESTGATE TO PIETERMARITZBURG FROM GRANGE TERMINUS (TAXI RANK) AT WHITE ROAD / TURNBULL ROAD, INTO WHITE ROAD, PROCEED STRAIGHT, OPPERMAN ROAD, WESTGATE HOUSING VILLAGE, PROCEED NEXT TO MVULENI LODGE TURN LEFT TO R56 AT THE ROBOT TURN RIGHT TO GLADYS MANZI ROAD, PROCEED STRAIGHT THE TURN RIGHT TO BISLEY ROAD PROCEED TO P120, PROCEED STRAIGHT THEN TURN RIGHT AND ENTER INTABA RIDGE PROCEED NEXT TO KZN POULTRY INSTITUTE PROCEED STRAIGHT NEXT TO INTABA RIDGE, PROCEED STRAIGHT WITH P120 ROAD, NEXT TO SECRET GARDENS ENTRANCE, PROCEED STRAIGHT, ROCKVALLEY GAME RANCH, MAKE A U-TURN AT WINGROVE VALLEY ENTRANCE AND RETURN THE SAME ROUTE CROSS TO GLADYS MANZI ROAD JOIN ALEXANDRA EXTENSION ROAD PROCEED STRAIGHT NEXT TO SPAR SHOPPING CENTRE PROCEED STRAIGHT TO JOIN ALEXANDRA ROAD RIGHT TO REGGIE HADEBE ROAD INTO COLLEGE ROAD PROCEED STRAIGHT RIGHT TO LANGALIBALELE ROAD PROCEED STRAIGHT TURN LEFT TO RETIEF STREET LEFT ONTO BOOM STREET PROCEED STRAIGHT TURN LEFT ONTO BOOM STREET, TURN LEFT ONTO BOSHOFF STREET AND TURN RIGHT INTO CHURCH STREET AND TURN LEFT TO FREEDOM SQUARE TAXI RANK AND RETURN ON THE SAME ROUTE. THERE ARE PICK-UPS AND DROP-OFF OF PASSENGERS ALONG THE ROUTES.</p>		
12.4	<p>KZPRERC2963581 - GRANGE WESTGATE TO SHENSTON FARM NEW ROUTE FROM GRANGE TERMINUS (TAXI RANK) AT WHITE ROAD / TURNBULL ROAD, INTO WHITE ROAD, PROCEED STRAIGHT TO OPPERMAN ROAD, PROCEED TO WESTGATE HOUSING VILLAGE, PROCEED NEXT TO MVULENI LODGE TURN RIGHT TO R56 ROAD PROCEED STRAIGHT NEX TO FOXHILL FARM, PROCEED NEXT TO ROTO TANK PROCEED STRAIGHT WITH R56, PROCEED NEXT TO THORNVILLE HARDWARE, PROCEED AND TURN RIGHT INTO YELLOW HOUSE PROCEED STRAIGHT AT T-JUNCTION TURN LEFT PROCEED AND SHARP LEFT, PROCEED WITH SHENSTON FARM MAIN ROAD, PROCEED NEXT TO EDIPHINI, PROCEED STRAIGHT NEXT TO ZONDO RESIDENCE PROCEED STRAIGHT AT FOUR SQUARE STORE OR EMASANGWENI TURN RIGHT ONTO UNNAMED ROAD, PROCEED NEXT TO POWER OF JESUS CHURCH PROCEED STRAIGHT UNTIL YOU REACH TERMIL AND MAKE A U-TURN AND RETURN THE SAME ROUTE. THERE ARE PICK-UPS AND DROP-OFF OF PASSENGERS ALONG THE ROUTES.</p>		



transport

Department:
Transport
Province of KwaZulu-Natal

GAZETTE

LGKZNG02-2024-APR
REGION: ALL

1)	Application Number: APP0132055	2)	Gazette Number: LGKZNG02-2024-APR
3)	Applicant: RX MKHIZE ID NO. 7804165392083 Association: GRANGE AND WESTGATE TAXI ASSOCIATION	4)	Applicant Address: 45 PALMER ROAD, RICHMOND CREST PIETERMARITZBURG 3201
5)	Existing Licence Holder: NOT APPLICABLE ID NO. NOT APPLICABLE	6)	Existing Licence Holder Address: NOT APPLICABLE
7)	Type of application: ADD AUTHORISATIONS/ROUTES	8)	Operating Licence Number: LGKZN0403000340
9)	Vehicle Type: MINIBUS	10)	1 X 15 (SEATED) + 0 (STANDING)
11)	Region: UMGUNGUNDLOVU		
12.1	<p>KZNNRBCB601NS122655 - Grange Taxi rank to Mkhondeni and return. ROUTE 1: GRANGE TO MKHONDENI FROM GRANGE TAXI RANK IN WHITE ROAD, TURN RIGHT INTO TURNBULL ROAD, RIGHT INTO BAKEWELL, LEFT INTO SKHUMBUZO NGWENYA ROAD, TURN LEFT INTO UNNAMED ROAD, RIGHT INTO CORBETT, JORDAAN ROAD, UNNAMED ROAD, TOWNING ROAD, RIGHT INTO WHITE ROAD, LEFT INTO REGGIE HADEBE, TRAVEL FOR 6 KMS TURN RIGHT INTO UNNAMED ROAD INTO SHENSTONE FARM, BACK TO REGGIE HADEBE ROAD, TURN RIGHT INTO GLADYS MANZI ROAD, RIGHT INTO OLD FIELD ROAD, LEFT INTO HAWORTH ROAD, RIGHT INTO YARBOROUGH ROAD, LEFT INTO SHORTS RETREAT ROAD, LEFT INTO HALSTED ROAD, LEFT INTO CB DOWNES ROAD, LEFT INTO GLADYS MANZI ROAD, ARCHIE GUMEDE DRIVE, RIGHT INTO SKHUMBUZO NGWENYA ROAD, RIGHT INTO BAKEWELL, TURNBULL INTO GRANGE & WESTGATE TAXI RANK IN WHITE ROAD. PICKING AND DROPPING PASSENGERS ON DESIGNATED SPOTS ALONG THE ROUTE TO AND FROM MKHONDENI.</p>		
12.2	<p>KZPRERC2963483 - GRANGE WESTGATE TO NAPIERVILLE ROUTE (AMENDMENT) FROM GRANGE TERMINUS (TAXI RANK) AT WHITE ROAD / TURNBULL ROAD, INTO WHITE ROAD, STRAIGHT DOWN, TURN LEFT INTO HARTFORD ROAD PROCEED STRAIGHT, TURN RIGHT INTO SKHUMBUZO NGWENYA ROAD THEN TURN LEFT INTO CAMPS DRIFT ROAD, TURN LEFT INTO BARNESLEY ROAD, TURN RIGHT INTO MOSES MABHIDA (KNOWN AS EDENDALE ROAD), TURN LEFT INTO DEVONSHIRE ROAD PROCEED STRAIGHT UP, TURN LEFT INTO SHERWOOD ROAD, PROCEED STRAIGHT TO NEW PRISON ROUNDABOUT AND BACK TO SHERWOOD ROAD, TURN LEFT TO ROY CAMPBELL ROAD PROCEED STRAIGHT AND TURN LEFT TO LANGEHOVEN ROAD PROCEED AND TURN TO AALWYN STREET, TURN RIGHT TO ARUM ROAD PROCEED STRAIGHT TURN LEFT TO ROY CAMPBELL ROAD PROCEED STRAIGHT INTO UNNAMED ROAD (NEW SITE DEVELOPMENTS) PROCEED STRAIGHT AT T-JUNCTION SLIGHT LEFT PROCEED STRAIGHT, NEXT TO RESEVIOR DAM PROCEED STRAIGHT TO UNNAMED ROAD, PROCEED STRAIGHT DOWN AND JOIN LANGHOVEN ROAD, PICK UP AND DROP OFF PASSENGERS ALONG THE ROUTE, PROCEED STRAIGHT AND JOIN NIENABER ROAD, PROCEED STRAIGHT AND MAKE A U-TURN AT SIGNAL HILL VILLAGE GATE, RETURN ON THE SAME ROUTE, PROCEED STRAIGHT TO NEVILLE ROAD, TURN LEFT TO GARDENS ROAD PROCEED TURN INTO ZWARTKOP ROAD PROCEED STRAIGHT INTO BERG STREET STRAIGHT DOWN TO RETIEF STREET LEFT ONTO BOOM STREET PROCEED STRAIGHT TURN LEFT ONTO BOOM STREET, TURN LEFT ONTO BOSHOFF STREET AND TURN RIGHT INTO CHURCH STREET AND TURN LEFT TO FREEDOM SQUARE TAXI RANK. THERE ARE PICK-UPS AND DROP OFFS OF PASSENGERS ALONG THE ROUTE. RETURN ROUTE FROM FREEDOM SQUARE TAXI RANK TURN LEFT ONTO LANGALIBALELE STREET, TURN RIGHT TO BOSHOFF STREET PROCEED TURN RIGHT TO JABU NDLOVU STREET PROCEED STRAIGHT TURN RIGHT TO PINE STREET, SLIGHT RIGHT TO DEVONSHIRE ROAD PROCEED STRAIGHT, NEXT TO RAILWAY BRIDGE PROCEED AND TURN LEFT ROAD CONTINUE AS DEVONSHIRE ROAD PROCEED STRAIGHT UP, TURN LEFT INTO SHERWOOD ROAD, PROCEED TO NEW PRISON ROUNDABOUT AND BACK TO SHERWOOD ROAD, TURN LEFT TO ROY CAMPBELL ROAD PROCEED STRAIGHT AND TURN LEFT TO LANGEHOVEN ROAD PROCEED AND TURN TO AALWYN STREET, TURN RIGHT TO ARUM ROAD PROCEED STRAIGHT TURN LEFT TO ROY CAMPBELL ROAD PROCEED STRAIGHT INTO UNNAMED ROAD (NEW SITE DEVELOPMENTS) PROCEED STRAIGHT AT T-JUNCTION SLIGHT LEFT PROCEED STRAIGHT, NEXT TO RESEVIOR DAM PROCEED STRAIGHT TO UNNAMED ROAD, PROCEED STRAIGHT DOWN AND JOIN LANGHOVEN ROAD, PICK UP AND DROP OFF PASSENGERS ALONG THE ROUTE, PROCEED STRAIGHT AND JOIN NIENABER ROAD, PROCEED STRAIGHT AND MAKE A U-TURN AT SIGNAL HILL VILLAGE GATE, RETURN ON THE SAME ROUTE, PROCEED STRAIGHT TO NEVILLE ROAD, THERE ARE PICK-UPS AND DROP OFFS OF PASSENGERS.</p>		
12.3	<p>KZPRERC2963532 - GRANGE WESTGATE TO PIETERMARITZBURG FROM GRANGE TERMINUS (TAXI RANK) AT WHITE ROAD / TURNBULL ROAD, INTO WHITE ROAD, PROCEED STRAIGHT, OPPERMAN ROAD, WESTGATE HOUSING VILLAGE, PROCEED NEXT TO MVULENI LODGE TURN LEFT TO R56 AT THE ROBOT TURN RIGHT TO GLADYS MANZI ROAD, PROCEED STRAIGHT THE TURN RIGHT TO BISLEY ROAD PROCEED TO P120, PROCEED STRAIGHT THEN TURN RIGHT AND ENTER INTABA RIDGE PROCEED NEXT TO KZN POULTRY INSTITUTE PROCEED STRAIGHT NEXT TO INTABA RIDGE, PROCEED STRAIGHT WITH P120 ROAD, NEXT TO SECRET GARDENS ENTRANCE, PROCEED STRAIGHT, ROCKVALLEY GAME RANCH, MAKE A U-TURN AT WINGROVE VALLEY ENTRANCE AND RETURN THE SAME ROUTE CROSS TO GLADYS MANZI ROAD JOIN ALEXANDRA EXTENSION ROAD PROCEED STRAIGHT NEXT TO SPAR SHOPPING CENTRE PROCEED STRAIGHT TO JOIN ALEXANDRA ROAD RIGHT TO REGGIE HADEBE ROAD INTO COLLEGE ROAD PROCEED STRAIGHT RIGHT TO LANGALIBALELE ROAD PROCEED STRAIGHT TURN LEFT TO RETIEF STREET LEFT ONTO BOOM STREET PROCEED STRAIGHT TURN LEFT ONTO BOOM STREET, TURN LEFT ONTO BOSHOFF STREET AND TURN RIGHT INTO CHURCH STREET AND TURN LEFT TO FREEDOM SQUARE TAXI RANK AND RETURN ON THE SAME ROUTE. THERE ARE PICK-UPS AND DROP-OFF OF PASSENGERS ALONG THE ROUTES.</p>		
12.4	<p>KZPRERC2963581 - GRANGE WESTGATE TO SHENSTON FARM NEW ROUTE FROM GRANGE TERMINUS (TAXI RANK) AT WHITE ROAD / TURNBULL ROAD, INTO WHITE ROAD, PROCEED STRAIGHT TO OPPERMAN ROAD, PROCEED TO WESTGATE HOUSING VILLAGE, PROCEED NEXT TO MVULENI LODGE TURN RIGHT TO R56 ROAD PROCEED STRAIGHT NEX TO FOXHILL FARM, PROCEED NEXT TO ROTO TANK PROCEED STRAIGHT WITH R56, PROCEED NEXT TO THORNVILLE HARDWARE, PROCEED AND TURN RIGHT INTO YELLOW HOUSE PROCEED STRAIGHT AT T-JUNCTION TURN LEFT PROCEED AND SHARP LEFT, PROCEED WITH SHENSTON FARM MAIN ROAD, PROCEED NEXT TO EDIPHINI, PROCEED STRAIGHT NEXT TO ZONDO RESIDENCE PROCEED STRAIGHT AT FOUR SQUARE STORE OR EMASANGWENI TURN RIGHT ONTO UNNAMED ROAD, PROCEED NEXT TO POWER OF JESUS CHURCH PROCEED STRAIGHT UNTIL YOU REACH TERMIL AND MAKE A U-TURN AND RETURN THE SAME ROUTE. THERE ARE PICK-UPS AND DROP-OFF OF PASSENGERS ALONG THE ROUTES.</p>		



transport

Department:
Transport
Province of KwaZulu-Natal

GAZETTE

LGKZNG02-2024-APR

REGION: ALL

1)	Application Number: APP0127371	2)	Gazette Number: LGKZNG02-2024-APR
3)	Applicant: DB CELE ID NO. 5901305704086 Association: MANDINI-SUNDUMBILI AND TUGELA TAXI O.A	4)	Applicant Address: 15 UMDONI MANDENI 4490
5)	Existing Licence Holder: NOT APPLICABLE ID NO. NOT APPLICABLE	6)	Existing Licence Holder Address: NOT APPLICABLE
7)	Type of application: ADD AUTHORISATIONS/ROUTES	8)	Operating Licence Number: LGKZN0903000165
9)	Vehicle Type: MINIBUS	10)	1 X 15 (SEATED) + 0 (STANDING)
11)	Region: ILEMBE		
12.1	196RCN8500T516 - MANDINI TO VUTHA FROM MANDENI TAXI RANK RIGHT TO P 459, LEFT TO UNNAMED ROAD AND RETURN ON AN UNNAMED ROAD, TURN RIGHT TO P459 PASS ISITHEBE CLINIC. PASS NYONI UNTIL REACHING VUTHA AND RETURN BACK WITH P459 TO MANDENI TAXI RANK. NOTE: TO ALL ROADS THAT HAVE BEEN MENTIONED ABOVE ARE LOCAL OPERATION, THERE IS PICKING AND SETTING DOWN OF PASSENGERS UNTIL REACHING MANDENI TAXI RANK.		
12.2	196RCN8500T532 - MANDENI TO KWATASI FROM MANDENI TAXI RANK LEFT TO P459, AND RIGHT TO ROAD 258, RIGHT TO UNNAMED ROAD AND REACH INDIAN VILLAGE, RETURN TO UNNAMED ROAD LEFT TO P458 LEFT TO P569 AND RETURN TO MANDENI TAXI RANK ON THE SAME ROUTE. NOTE: TO ALL ROADS THAT HAVE BEEN MENTIONED ABOVE ARE LOCAL OPERATION, THERE IS PICKING AND SETTING DOWN OF PASSENGERS UNTIL REACHING MANDENI TAXI RANK.		
12.3	SUNDUMBILI TO ISITHEBE INDUSTRIAL AREA - NULL, EXISTING AUTHORITY IN THE CURRENT ROUTE NETWORK ROUTE 10 UNIVERSITY PARK TO REKENS/ ISITHEBE, SUNDUMBILI TO ISITHEBE INDUSTRIAL AREA. FROM MANDINI TAXI RANK DRIVE ALONG AS DETAILED IN ROUTE 2 ABOVE THEN AT ISITHEBE TURN LEFT INTO BLUE STREET THEN GO ALONG GREEN STREET THEN DRIVE ALONG ALL THE MAIN STREETS SUCH AS YELLOW STREET, BROWN STREET, ORANGE STREET AND RED STREET. REVERSE ROUTE. FROM AGREED UPON PICK-UP POINTS IN ISITHEBE INDUSTRIAL AREA DRIVE ALONG ALL MAIN STREETS BACK TO THE STARTING POINT USING THE SAME FORWARD ROUTE.		
12.4	196RCN8500T548 - MANDINI TO MASOMONCO FROM MANDENI TAXI RANK LEFT TO P459, LEFT TO MASOMONCO ROAD, PASS ZITHULELE STORE RIGHT TO P459 AND RIGHT TO MANDENI TAXI RANK. NOTE: TO ALL ROADS THAT HAVE BEEN MENTIONED ABOVE ARE LOCAL OPERATION, THERE IS PICKING AND SETTING DOWN OF PASSENGERS UNTIL REACHING MANDENI TAXI RANK.		
12.5	196RCN8500T596 - MANDINI TO IRELAND STREET FROM MANDENI TAXI RANK LEFT TO P459 LEFT TO NKONJANE STREET, RIGHT TO MAFUNDA STREET, LEFT TO BAMBANANI STREET, RIGHT TO SALVESH ROAD, LEFT TO UMVEMVE, RIGHT TO IMBILA ROAD, LEFT TO SIYAKHULA ROAD, RIGHT TO ROAD 67, RIGHT TO NDUMO ROAD, LEFT TO ROAD 61, LEFT TO PHUMULA ROAD AND RETURN ON THE SAME ROUTE TO MANDENI TAXI RANK. NOTE: TO ALL ROADS THAT HAVE BEEN MENTIONED ABOVE ARE LOCAL OPERATION, THERE IS PICKING AND SETTING DOWN OF PASSENGERS UNTIL REACHING MANDENI TAXI RANK.		
12.6	196RCN8500T564 - MANDINI TO WHITE CITY FROM MANDENI TAXI RANK LEFT TO P459 LEFT TO NKONJANE ROAD, RIGHT TO MAFUNDA ROAD, LEFT TO NEMBE ROAD, RIGHT TO PHUMULA ROAD, RIGHT TO MALANDELA ROAD INTO P459 AND TURN RIGHT TO MANDENI TAXI RANK. NOTE: TO ALL ROADS THAT HAVE BEEN MENTIONED ABOVE ARE LOCAL OPERATION, THERE IS PICKING AND SETTING DOWN OF PASSENGERS UNTIL REACHING MANDENI TAXI RANK.		
12.7	196RCN8500T572 - MANDINI TO CHAPPIES FROM MANDENI TAXI RANK LEFT TO P459, LEFT TO NKONJANE ROAD, RIGHT TO MAFUNDA ROAD, LEFT TO NEMBE ROAD, LEFT TO MASAKHANE ROAD LEFT TO ROAD R116, LEFT TO, GCUMASHE ROAD, RIGHT TO INTSHE ROAD, RIGHT TO MABHENGWANE ROAD, LEFT TO MASAKHANE ROAD, LEFT TO ROAD 92, RIGHT TO EKUTHULENI ROAD, LEFT TO MASAKHANE ROAD, INTO P459 AND RIGHT TO MANDENI TAXI RANK. NOTE: TO ALL ROADS THAT HAVE BEEN MENTIONED ABOVE ARE LOCAL OPERATION, THERE IS PICKING AND SETTING DOWN OF PASSENGERS UNTIL REACHING MANDENI TAXI RANK.		
12.8	KZNNRBCB601NS110596 - MANDENI TO REDHILL FROM MANDENI TAXI RANK LEFT TO P459, RIGHT TO NKONJANE ROAD, RIGHT TO MAFUNDA ROAD, LEFT TO BAMBANANI ROAD, LEFT TO INSIMBA ROAD, LEFT TO IMVUBU ROAD, RIGHT TO ROAD 55, LEFT TO NEMBE ROAD, INTO P459, RIGHT TO MANDENI TAXI RANK. NOTE: TO ALL ROADS THAT HAVE BEEN MENTIONED ABOVE ARE LOCAL OPERATION, THERE IS PICKING AND SETTING DOWN OF PASSENGERS UNTIL REACHING MANDENI TAXI RANK.		
12.9	196RCN8500T508 - MANDINI TO OTHINI FROM MANDENI TAXI RANK TURNS LEFT TO P 459, RIGHT TO UNNAMED ROAD, UNTIL REACHING KHENANA, AND RETURN ON THE UNNAMED ROAD, LEFT TO P459 AND THEN TURN RIGHT AND IMMEDIATE LEFT TO MANDENI TAXI RANK. NOTE: TO ALL ROADS THAT HAVE BEEN MENTIONED ABOVE ARE LOCAL OPERATION, THERE IS PICKING AND SETTING DOWN OF PASSENGERS UNTIL REACHING MANDENI TAXI RANK.		
12.10	KZPRERC2963679 - MANDINI TO KHENANA FROM MANDINI TAXI RANK TURN LEFT TO MR459 PROCEED STRAIGHT AND TURN RIGHT TO KHENANA ROAD PICK UP AND DROP OFF TO KHENANA LOCATION AND RETURN USING THE SAME ROUTE.		



transport

Department:
Transport
Province of KwaZulu-Natal

GAZETTE

LGKZNG02-2024-APR
REGION: ALL

1)	Application Number: APP0132073	2)	Gazette Number: LGKZNG02-2024-APR
3)	Applicant: LK MVELASE ID NO. 6810105529081 Association: GRANGE AND WESTGATE TAXI ASSOCIATION	4)	Applicant Address: PO BOX 2751 PIETERMARITZBURG 3201
5)	Existing Licence Holder: NOT APPLICABLE ID NO. NOT APPLICABLE	6)	Existing Licence Holder Address: NOT APPLICABLE
7)	Type of application: ADD AUTHORISATIONS/ROUTES	8)	Operating Licence Number: LGKZN0403002833
9)	Vehicle Type: MINIBUS	10)	1 X 15 (SEATED) + 0 (STANDING)
11)	Region: UMGUNGUNDLOVU		
12.1	<p>KZNNRBCB601NS122655 - Grange Taxi rank to Mkhondeni and return. ROUTE 1: GRANGE TO MKHONDENI FROM GRANGE TAXI RANK IN WHITE ROAD, TURN RIGHT INTO TURNBULL, RIGHT INTO BAKEWELL, LEFT INTO SKHUMBUZO NGWENYA ROAD, TURN LEFT INTO UNNAMED ROAD, RIGHT INTO CORBETT, JORDAAN ROAD, UNNAMED ROAD, TOWNING ROAD, RIGHT INTO WHITE ROAD, LEFT INTO REGGIE HADEBE, TRAVEL FOR 6 KMS TURN RIGHT INTO UNNAMED ROAD INTO SHENSTONE FARM, BACK TO REGGIE HADEBE ROAD, TURN RIGHT INTO GLADYS MANZI ROAD, RIGHT INTO OLD FIELD ROAD, LEFT INTO HAWORTH ROAD, RIGHT INTO YARBOROUGH ROAD, LEFT INTO SHORTS RETREAT ROAD, LEFT INTO HALSTED ROAD, LEFT INTO CB DOWNES ROAD, LEFT INTO GLADYS MANZI ROAD, ARCHIE GUMEDE DRIVE, RIGHT INTO SKHUMBUZO NGWENYA ROAD, RIGHT INTO BAKEWELL, TURNBULL INTO GRANGE & WESTGATE TAXI RANK IN WHITE ROAD. PICKING AND DROPPING PASSENGERS ON DESIGNATED SPOTS ALONG THE ROUTE TO AND FROM MKHONDENI.</p>		
12.2	<p>KZPRERC2963483 - GRANGE WESTGATE TO NAPIERVILLE ROUTE (AMENDMENT) FROM GRANGE TERMINUS (TAXI RANK) AT WHITE ROAD / TURNBULL ROAD, INTO WHITE ROAD, STRAIGHT DOWN, TURN LEFT INTO HARTFORD ROAD PROCEED STRAIGHT, TURN RIGHT INTO SKHUMBUZO NGWENYA ROAD THEN TURN LEFT INTO CAMPS DRIFT ROAD, TURN LEFT INTO BARNESLEY ROAD, TURN RIGHT INTO MOSES MABHIDA (KNOWN AS EDENDALE ROAD), TURN LEFT INTO DEVONSHIRE ROAD PROCEED STRAIGHT UP, TURN LEFT INTO SHERWOOD ROAD, PROCEED STRAIGHT TO NEW PRISON ROUNDABOUT AND BACK TO SHERWOOD ROAD, TURN LEFT TO ROY CAMPBELL ROAD PROCEED STRAIGHT AND TURN LEFT TO LANGEHOVEN ROAD PROCEED AND TURN TO AALWYN STREET, TURN RIGHT TO ARUM ROAD PROCEED STRAIGHT TURN LEFT TO ROY CAMPBELL ROAD PROCEED STRAIGHT INTO UNNAMED ROAD (NEW SITE DEVELOPMENTS) PROCEED STRAIGHT AT T-JUNCTION SLIGHT LEFT PROCEED STRAIGHT, NEXT TO RESEVIOR DAM PROCEED STRAIGHT TO UNNAMED ROAD, PROCEED STRAIGHT DOWN AND JOIN LANGEHOVEN ROAD, PICK UP AND DROP OFF PASSENGERS ALONG THE ROUTE, PROCEED STRAIGHT AND JOIN NIENABER ROAD, PROCEED STRAIGHT AND MAKE A U-TURN AT SIGNAL HILL VILLAGE GATE, RETURN ON THE SAME ROUTE, PROCEED STRAIGHT TO NEVILLE ROAD, TURN LEFT TO GARDENS ROAD PROCEED TURN INTO ZWARTKOP ROAD PROCEED STRAIGHT INTO BERG STREET STRAIGHT DOWN TO RETIEF STREET LEFT ONTO BOOM STREET PROCEED STRAIGHT TURN LEFT ONTO BOOM STREET, TURN LEFT ONTO BOSHOFF STREET AND TURN RIGHT INTO CHURCH STREET AND TURN LEFT TO FREEDOM SQUARE TAXI RANK. THERE ARE PICK-UPS AND DROP OFFS OF PASSENGERS ALONG THE ROUTE. RETURN ROUTE FROM FREEDOM SQUARE TAXI RANK TURN LEFT ONTO LANGALIBALELE STREET, TURN RIGHT TO BOSHOFF STREET PROCEED TURN RIGHT TO JABU NDLOVU STREET PROCEED STRAIGHT TURN RIGHT TO PINE STREET, SLIGHT RIGHT TO DEVONSHIRE ROAD PROCEED STRAIGHT, NEXT TO RAILWAY BRIDGE PROCEED AND TURN LEFT ROAD CONTINUE AS DEVONSHIRE ROAD PROCEED STRAIGHT UP, TURN LEFT INTO SHERWOOD ROAD, PROCEED TO NEW PRISON ROUNDABOUT AND BACK TO SHERWOOD ROAD, TURN LEFT TO ROY CAMPBELL ROAD PROCEED STRAIGHT AND TURN LEFT TO LANGEHOVEN ROAD PROCEED AND TURN TO AALWYN STREET, TURN RIGHT TO ARUM ROAD PROCEED STRAIGHT TURN LEFT TO ROY CAMPBELL ROAD PROCEED STRAIGHT INTO UNNAMED ROAD (NEW SITE DEVELOPMENTS) PROCEED STRAIGHT AT T-JUNCTION SLIGHT LEFT PROCEED STRAIGHT, NEXT TO RESEVIOR DAM PROCEED STRAIGHT TO UNNAMED ROAD, PROCEED STRAIGHT DOWN AND JOIN LANGEHOVEN ROAD, PICK UP AND DROP OFF PASSENGERS ALONG THE ROUTE, PROCEED STRAIGHT AND JOIN NIENABER ROAD, PROCEED STRAIGHT AND MAKE A U-TURN AT SIGNAL HILL VILLAGE GATE, RETURN ON THE SAME ROUTE, PROCEED STRAIGHT TO NEVILLE ROAD, THERE ARE PICK AND DROP OFFS OF PASSENGERS.</p>		
12.3	<p>KZPRERC2963532 - GRANGE WESTGATE TO PIETERMARITZBURG FROM GRANGE TERMINUS (TAXI RANK) AT WHITE ROAD / TURNBULL ROAD, INTO WHITE ROAD, PROCEED STRAIGHT, OPPERMAN ROAD, WESTGATE HOUSING VILLAGE, PROCEED NEXT TO MVULENI LODGE TURN LEFT TO R56 AT THE ROBOT TURN RIGHT TO GLADYS MANZI ROAD, PROCEED STRAIGHT THE TURN RIGHT TO BISLEY ROAD PROCEED TO P120, PROCEED STRAIGHT THEN TURN RIGHT AND ENTER INTABA RIDGE PROCEED NEXT TO KZN POULTRY INSTITUTE PROCEED STRAIGHT NEXT TO INTABA RIDGE, PROCEED STRAIGHT WITH P120 ROAD, NEXT TO SECRET GARDENS ENTRANCE, PROCEED STRAIGHT, ROCKVALLEY GAME RANCH, MAKE A U-TURN AT WINGROVE VALLEY ENTRANCE AND RETURN THE SAME ROUTE CROSS TO GLADYS MANZI ROAD JOIN ALEXANDRA EXTENSION ROAD PROCEED STRAIGHT NEXT TO SPAR SHOPPING CENTRE PROCEED STRAIGHT TO JOIN ALEXANDRA ROAD RIGHT TO REGGIE HADEBE ROAD INTO COLLEGE ROAD PROCEED STRAIGHT RIGHT TO LANGALIBALELE ROAD PROCEED STRAIGHT TURN LEFT TO RETIEF STREET LEFT ONTO BOOM STREET PROCEED STRAIGHT TURN LEFT ONTO BOOM STREET, TURN LEFT ONTO BOSHOFF STREET AND TURN RIGHT INTO CHURCH STREET AND TURN LEFT TO FREEDOM SQUARE TAXI RANK AND RETURN ON THE SAME ROUTE. THERE ARE PICK-UPS AND DROP-OFF OF PASSENGERS ALONG THE ROUTES.</p>		
12.4	<p>KZPRERC2963581 - GRANGE WESTGATE TO SHENSTON FARM NEW ROUTE FROM GRANGE TERMINUS (TAXI RANK) AT WHITE ROAD / TURNBULL ROAD, INTO WHITE ROAD, PROCEED STRAIGHT TO OPPERMAN ROAD, PROCEED TO WESTGATE HOUSING VILLAGE, PROCEED NEXT TO MVULENI LODGE TURN RIGHT TO R56 ROAD PROCEED STRAIGHT NEX TO FOXHILL FARM, PROCEED NEXT TO ROTO TANK PROCEED STRAIGHT WITH R56, PROCEED NEXT TO THORNVILLE HARDWARE, PROCEED AND TURN RIGHT INTO YELLOW HOUSE PROCEED STRAIGHT AT T-JUNCTION TURN LEFT PROCEED AND SHARP LEFT, PROCEED WITH SHENSTON FARM MAIN ROAD, PROCEED NEXT TO EDIPHINI, PROCEED STRAIGHT NEXT TO ZONDO RESIDENCE PROCEED STRAIGHT AT FOUR SQUARE STORE OR EMASANGWENI TURN RIGHT ONTO UNNAMED ROAD, PROCEED NEXT TO POWER OF JESUS CHURCH PROCEED STRAIGHT UNTIL YOU REACH TERMIL AND MAKE A U-TURN AND RETURN THE SAME ROUTE. THERE ARE PICK-UPS AND DROP-OFF OF PASSENGERS ALONG THE ROUTES.</p>		



transport

Department:
Transport
Province of KwaZulu-Natal

GAZETTE

LGKZNG02-2024-APR

REGION: ALL

1)	Application Number: APP0132074	2)	Gazette Number: LGKZNG02-2024-APR
3)	Applicant: LK MVELASE ID NO. 6810105529081 Association: GRANGE AND WESTGATE TAXI ASSOCIATION	4)	Applicant Address: PO BOX 2751 PIETERMARITZBURG 3201
5)	Existing Licence Holder: NOT APPLICABLE ID NO. NOT APPLICABLE	6)	Existing Licence Holder Address: NOT APPLICABLE
7)	Type of application: ADD AUTHORISATIONS/ROUTES	8)	Operating Licence Number: LGKZN0403000944
9)	Vehicle Type: MINIBUS	10)	1 X 15 (SEATED) + 0 (STANDING)
11)	Region: UMGUNGUNDLOVU		
12.1	<p>KZNNRBCB601NS122655 - Grange Taxi rank to Mkhondeni and return. ROUTE 1: GRANGE TO MKHONDENI FROM GRANGE TAXI RANK IN WHITE ROAD, TURN RIGHT INTO TURNBULL, RIGHT INTO BAKEWELL, LEFT INTO SKHUMBUZO NGWENYA ROAD, TURN LEFT INTO UNNAMED ROAD, RIGHT INTO CORBETT, JORDAAN ROAD, UNNAMED ROAD, TOWNING ROAD, RIGHT INTO WHITE ROAD, LEFT INTO REGGIE HADEBE, TRAVEL FOR 6 KMS TURN RIGHT INTO UNNAMED ROAD INTO SHENSTONE FARM, BACK TO REGGIE HADEBE ROAD, TURN RIGHT INTO GLADYS MANZI ROAD, RIGHT INTO OLD FIELD ROAD, LEFT INTO HAWORTH ROAD, RIGHT INTO YARBOROUGH ROAD, LEFT INTO SHORTS RETREAT ROAD, LEFT INTO HALSTED ROAD, LEFT INTO CB DOWNES ROAD, LEFT INTO GLADYS MANZI ROAD, ARCHIE GUMEDE DRIVE, RIGHT INTO SKHUMBUZO NGWENYA ROAD, RIGHT INTO BAKEWELL, TURNBULL INTO GRANGE & WESTGATE TAXI RANK IN WHITE ROAD. PICKING AND DROPPING PASSENGERS ON DESIGNATED SPOTS ALONG THE ROUTE TO AND FROM MKHONDENI.</p>		
12.2	<p>KZPRERC2983483 - GRANGE WESTGATE TO NAPIERVILLE ROUTE (AMENDMENT) FROM GRANGE TERMINUS (TAXI RANK) AT WHITE ROAD / TURNBULL ROAD, INTO WHITE ROAD, STRAIGHT DOWN, TURN LEFT INTO HARTFORD ROAD PROCEED STRAIGHT, TURN RIGHT INTO SKHUMBUZO NGWENYA ROAD THEN TURN LEFT INTO CAMPS DRIFT ROAD, TURN LEFT INTO BARNSLEY ROAD, TURN RIGHT INTO MOSES MABHIDA (KNOWN AS EDENDALE ROAD), TURN LEFT INTO DEVONSHIRE ROAD PROCEED STRAIGHT UP, TURN LEFT INTO SHERWOOD ROAD, PROCEED STRAIGHT TO NEW PRISON ROUNDABOUT AND BACK TO SHERWOOD ROAD, TURN LEFT TO ROY CAMPBELL ROAD PROCEED STRAIGHT AND TURN LEFT TO LANGEHOVEN ROAD PROCEED AND TURN TO AALWYN STREET, TURN RIGHT TO ARUM ROAD PROCEED STRAIGHT TURN LEFT TO ROY CAMPBELL ROAD PROCEED STRAIGHT INTO UNNAMED ROAD (NEW SITE DEVELOPMENTS) PROCEED STRAIGHT AT T-JUNCTION SLIGHT LEFT PROCEED STRAIGHT, NEXT TO RESEVIOR DAM PROCEED STRAIGHT TO UNNAMED ROAD, PROCEED STRAIGHT DOWN AND JOIN LANGEHOVEN ROAD, PICK UP AND DROP OFF PASSENGERS ALONG THE ROUTE, PROCEED STRAIGHT AND JOIN NIENABER ROAD, PROCEED STRAIGHT AND MAKE A U-TURN AT SIGNAL HILL VILLAGE GATE, RETURN ON THE SAME ROUTE, PROCEED STRAIGHT TO NEVILLE ROAD, TURN LEFT TO GARDENS ROAD PROCEED TURN INTO ZWARTKOP ROAD PROCEED STRAIGHT INTO BERG STREET STRAIGHT DOWN TO RETIEF STREET LEFT ONTO BOOM STREET PROCEED STRAIGHT TURN LEFT ONTO BOOM STREET, TURN LEFT ONTO BOSHOFF STREET AND TURN RIGHT INTO CHURCH STREET AND TURN LEFT TO FREEDOM SQUARE TAXI RANK. THERE ARE PICK-UPS AND DROP OFFS OF PASSENGERS ALONG THE ROUTE. RETURN ROUTE FROM FREEDOM SQUARE TAXI RANK TURN LEFT ONTO LANGALIBALELE STREET, TURN RIGHT TO BOSHOFF STREET PROCEED TURN RIGHT TO JABU NDLOVU STREET PROCEED STRAIGHT TURN RIGHT TO PINE STREET, SLIGHT RIGHT TO DEVONSHIRE ROAD PROCEED STRAIGHT, NEXT TO RAILWAY BRIDGE PROCEED AND TURN LEFT ROAD CONTINUE AS DEVONSHIRE ROAD PROCEED STRAIGHT UP, TURN LEFT INTO SHERWOOD ROAD, PROCEED TO NEW PRISON ROUNDABOUT AND BACK TO SHERWOOD ROAD, TURN LEFT TO ROY CAMPBELL ROAD PROCEED STRAIGHT AND TURN LEFT TO LANGEHOVEN ROAD PROCEED AND TURN TO AALWYN STREET, TURN RIGHT TO ARUM ROAD PROCEED STRAIGHT TURN LEFT TO ROY CAMPBELL ROAD PROCEED STRAIGHT INTO UNNAMED ROAD (NEW SITE DEVELOPMENTS) PROCEED STRAIGHT AT T-JUNCTION SLIGHT LEFT PROCEED STRAIGHT, NEXT TO RESEVIOR DAM PROCEED STRAIGHT TO UNNAMED ROAD, PROCEED STRAIGHT DOWN AND JOIN NIENABER ROAD, PICK UP AND DROP OFF PASSENGERS ALONG THE ROUTE, PROCEED STRAIGHT AND JOIN NIENABER ROAD, PROCEED STRAIGHT AND MAKE A U-TURN AT SIGNAL HILL VILLAGE GATE, RETURN ON THE SAME ROUTE, PROCEED STRAIGHT TO NEVILLE ROAD, THERE ARE PICK AND DROP OFFS OF PASSENGERS.</p>		
12.3	<p>KZPRERC2963532 - GRANGE WESTGATE TO PIETERMARITZBURG FROM GRANGE TERMINUS (TAXI RANK) AT WHITE ROAD / TURNBULL ROAD, INTO WHITE ROAD, PROCEED STRAIGHT, OPPERMAN ROAD, WESTGATE HOUSING VILLAGE, PROCEED NEXT TO MVULENI LODGE TURN LEFT TO R56 AT THE ROBOT TURN RIGHT TO GLADYS MANZI ROAD, PROCEED STRAIGHT THE TURN RIGHT TO BISLEY ROAD PROCEED TO P120, PROCEED STRAIGHT THEN TURN RIGHT AND ENTER INTABA RIDGE PROCEED NEXT TO KZN POULTRY INSTITUTE PROCEED STRAIGHT NEXT TO INTABA RIDGE, PROCEED STRAIGHT WITH P120 ROAD, NEXT TO SECRET GARDENS ENTRANCE, PROCEED STRAIGHT, ROCKVALLEY GAME RANCH, MAKE A U-TURN AT WINGROVE VALLEY ENTRANCE AND RETURN THE SAME ROUTE CROSS TO GLADYS MANZI ROAD JOIN ALEXANDRA EXTENSION ROAD PROCEED STRAIGHT NEXT TO SPAR SHOPPING CENTRE PROCEED STRAIGHT TO JOIN ALEXANDRA ROAD RIGHT TO REGGIE HADEBE ROAD INTO COLLEGE ROAD PROCEED STRAIGHT RIGHT TO LANGALIBALELE ROAD PROCEED STRAIGHT TURN LEFT TO RETIEF STREET LEFT ONTO BOOM STREET PROCEED STRAIGHT TURN LEFT ONTO BOOM STREET, TURN LEFT ONTO BOSHOFF STREET AND TURN RIGHT INTO CHURCH STREET AND TURN LEFT TO FREEDOM SQUARE TAXI RANK AND RETURN ON THE SAME ROUTE. THERE ARE PICK-UPS AND DROP-OFF OF PASSENGERS ALONG THE ROUTES.</p>		
12.4	<p>KZPRERC2963581 - GRANGE WESTGATE TO SHENSTON FARM NEW ROUTE FROM GRANGE TERMINUS (TAXI RANK) AT WHITE ROAD / TURNBULL ROAD, INTO WHITE ROAD, PROCEED STRAIGHT TO OPPERMAN ROAD, PROCEED TO WESTGATE HOUSING VILLAGE, PROCEED NEXT TO MVULENI LODGE TURN RIGHT TO R56 ROAD PROCEED STRAIGHT NEX TO FOXHILL FARM, PROCEED NEXT TO ROTO TANK PROCEED STRAIGHT WITH R56, PROCEED NEXT TO THORNVILLE HARDWARE, PROCEED AND TURN RIGHT INTO YELLOW HOUSE PROCEED STRAIGHT AT T-JUNCTION TURN LEFT PROCEED AND SHARP LEFT, PROCEED WITH SHENSTON FARM MAIN ROAD, PROCEED NEXT TO EDIPHINI, PROCEED STRAIGHT NEXT TO ZONDO RESIDENCE PROCEED STRAIGHT AT FOUR SQUARE STORE OR EMASANGWENI TURN RIGHT ONTO UNNAMED ROAD, PROCEED NEXT TO POWER OF JESUS CHURCH PROCEED STRAIGHT UNTIL YOU REACH TERMIL AND MAKE A U-TURN AND RETURN THE SAME ROUTE. THERE ARE PICK-UPS AND DROP-OFF OF PASSENGERS ALONG THE ROUTES.</p>		



transport

Department:
Transport
Province of KwaZulu-Natal

GAZETTE

LGKZNG02-2024-APR
REGION: ALL

1)	Application Number: APP0132076	2)	Gazette Number: LGKZNG02-2024-APR
3)	Applicant: LK MVELASE ID NO. 6810105529081 Association: GRANGE AND WESTGATE TAXI ASSOCIATION	4)	Applicant Address: PO BOX 2751 PIETERMARITZBURG 3201
5)	Existing Licence Holder: NOT APPLICABLE ID NO. NOT APPLICABLE	6)	Existing Licence Holder Address: NOT APPLICABLE
7)	Type of application: ADD AUTHORISATIONS/ROUTES	8)	Operating Licence Number: LGKZN0403000157
9)	Vehicle Type: MINIBUS	10)	1 X 15 (SEATED) + 0 (STANDING)
11)	Region: UMGUNGUNDLOVU		
12.1	KZNNRBCB601NS122655 - Grange Taxi rank to Mkhondeni and return. ROUTE 1: GRANGE TO MKHONDENI FROM GRANGE TAXI RANK IN WHITE ROAD, TURN RIGHT INTO TURNBULL, RIGHT INTO BAKEWELL, LEFT INTO SKHUMBUZO NGWENYA ROAD, TURN LEFT INTO UNNAMED ROAD, RIGHT INTO CORBETT, JORDAAN ROAD, UNNAMED ROAD, TOWNING ROAD, RIGHT INTO WHITE ROAD, LEFT INTO REGGIE HADEBE, TRAVEL FOR 6 KMS TURN RIGHT INTO UNNAMED ROAD INTO SHENSTONE FARM, BACK TO REGGIE HADEBE ROAD, TURN RIGHT INTO GLADYS MANZI ROAD, RIGHT INTO OLD FIELD ROAD, LEFT INTO HAWORTH ROAD, RIGHT INTO YARBOROUGH ROAD, LEFT INTO SHORTS RETREAT ROAD, LEFT INTO HALSTED ROAD, LEFT INTO CB DOWNES ROAD, LEFT INTO GLADYS MANZI ROAD, ARCHIE GUMEDE DRIVE, RIGHT INTO SKHUMBUZO NGWENYA ROAD, RIGHT INTO BAKEWELL, TURNBULL INTO GRANGE & WESTGATE TAXI RANK IN WHITE ROAD. PICKING AND DROPPING PASSENGERS ON DESIGNATED SPOTS ALONG THE ROUTE TO AND FROM MKHONDENI.		
12.2	KZPRERC2983483 - GRANGE WESTGATE TO NAPIERVILLE ROUTE (AMENDMENT) FROM GRANGE TERMINUS (TAXI RANK) AT WHITE ROAD / TURNBULL ROAD, INTO WHITE ROAD, STRAIGHT DOWN, TURN LEFT INTO HARTFORD ROAD PROCEED STRAIGHT, TURN RIGHT INTO SKHUMBUZO NGWENYA ROAD THEN TURN LEFT INTO CAMPS DRIFT ROAD, TURN LEFT INTO BARNESLEY ROAD, TURN RIGHT INTO MOSES MABHIDA (KNOWN AS EDENDALE ROAD), TURN LEFT INTO DEVONSHIRE ROAD PROCEED STRAIGHT UP, TURN LEFT INTO SHERWOOD ROAD, PROCEED STRAIGHT TO NEW PRISON ROUNDABOUT AND BACK TO SHERWOOD ROAD, TURN LEFT TO ROY CAMPBELL ROAD PROCEED STRAIGHT AND TURN LEFT TO LANGEHOVEN ROAD PROCEED AND TURN TO AALWYN STREET, TURN RIGHT TO ARUM ROAD PROCEED STRAIGHT TURN LEFT TO ROY CAMPBELL ROAD PROCEED STRAIGHT INTO UNNAMED ROAD (NEW SITE DEVELOPMENTS) PROCEED STRAIGHT AT T-JUNCTION SLIGHT LEFT PROCEED STRAIGHT, NEXT TO RESEVIOR DAM PROCEED STRAIGHT TO UNNAMED ROAD, PROCEED STRAIGHT DOWN AND JOIN LANGEHOVEN ROAD, PICK UP AND DROP OFF PASSENGERS ALONG THE ROUTE, PROCEED STRAIGHT AND JOIN NIENABER ROAD, PROCEED STRAIGHT AND MAKE A U-TURN AT SIGNAL HILL VILLAGE GATE, RETURN ON THE SAME ROUTE, PROCEED STRAIGHT TO NEVILLE ROAD, TURN LEFT TO GARDENS ROAD PROCEED TURN INTO ZWARTKOP ROAD PROCEED STRAIGHT INTO BERG STREET STRAIGHT DOWN TO RETIEF STREET LEFT ONTO BOOM STREET PROCEED STRAIGHT TURN LEFT ONTO BOOM STREET, TURN LEFT ONTO BOSHOFF STREET AND TURN RIGHT INTO CHURCH STREET AND TURN LEFT TO FREEDOM SQUARE TAXI RANK. THERE ARE PICK-UPS AND DROP OFFS OF PASSENGERS ALONG THE ROUTE. RETURN ROUTE FROM FREEDOM SQUARE TAXI RANK TURN LEFT ONTO LANGALIBALELE STREET, TURN RIGHT TO BOSHOFF STREET PROCEED TURN RIGHT TO JABU NDLOVU STREET PROCEED STRAIGHT TURN RIGHT TO PINE STREET, SLIGHT RIGHT TO DEVONSHIRE ROAD PROCEED STRAIGHT, NEXT TO RAILWAY BRIDGE PROCEED AND TURN LEFT ROAD CONTINUE AS DEVONSHIRE ROAD PROCEED STRAIGHT UP, TURN LEFT INTO SHERWOOD ROAD, PROCEED TO NEW PRISON ROUNDABOUT AND BACK TO SHERWOOD ROAD, TURN LEFT TO ROY CAMPBELL ROAD PROCEED STRAIGHT AND TURN LEFT TO LANGEHOVEN ROAD PROCEED AND TURN TO AALWYN STREET, TURN RIGHT TO ARUM ROAD PROCEED STRAIGHT TURN LEFT TO ROY CAMPBELL ROAD PROCEED STRAIGHT INTO UNNAMED ROAD (NEW SITE DEVELOPMENTS) PROCEED STRAIGHT AT T-JUNCTION SLIGHT LEFT PROCEED STRAIGHT, NEXT TO RESEVIOR DAM PROCEED STRAIGHT TO UNNAMED ROAD, PROCEED STRAIGHT DOWN AND JOIN LANGEHOVEN ROAD, PICK UP AND DROP OFF PASSENGERS ALONG THE ROUTE, PROCEED STRAIGHT AND JOIN NIENABER ROAD, PROCEED STRAIGHT AND MAKE A U-TURN AT SIGNAL HILL VILLAGE GATE, RETURN ON THE SAME ROUTE, PROCEED STRAIGHT TO NEVILLE ROAD, THERE ARE PICK AND DROP OFFS OF PASSENGERS.		
12.3	KZPRERC2963532 - GRANGE WESTGATE TO PIETERMARITZBURG FROM GRANGE TERMINUS (TAXI RANK) AT WHITE ROAD / TURNBULL ROAD, INTO WHITE ROAD, PROCEED STRAIGHT, OPPERMAN ROAD, WESTGATE HOUSING VILLAGE, PROCEED NEXT TO MVULENI LODGE TURN LEFT TO R56 AT THE ROBOT TURN RIGHT TO GLADYS MANZI ROAD, PROCEED STRAIGHT THE TURN RIGHT TO BISLEY ROAD PROCEED TO P120, PROCEED STRAIGHT THEN TURN RIGHT AND ENTER INTABA RIDGE PROCEED NEXT TO KZN POULTRY INSTITUTE PROCEED STRAIGHT NEXT TO INTABA RIDGE, PROCEED STRAIGHT WITH P120 ROAD, NEXT TO SECRET GARDENS ENTRANCE, PROCEED STRAIGHT, ROCKVALLEY GAME RANCH, MAKE A U-TURN AT WINGROVE VALLEY ENTRANCE AND RETURN THE SAME ROUTE CROSS TO GLADYS MANZI ROAD JOIN ALEXANDRA EXTENSION ROAD PROCEED STRAIGHT NEXT TO SPAR SHOPPING CENTRE PROCEED STRAIGHT TO JOIN ALEXANDRA ROAD RIGHT TO REGGIE HADEBE ROAD INTO COLLEGE ROAD PROCEED STRAIGHT RIGHT TO LANGALIBALELE ROAD PROCEED STRAIGHT TURN LEFT TO RETIEF STREET LEFT ONTO BOOM STREET PROCEED STRAIGHT TURN LEFT ONTO BOOM STREET, TURN LEFT ONTO BOSHOFF STREET AND TURN RIGHT INTO CHURCH STREET AND TURN LEFT TO FREEDOM SQUARE TAXI RANK AND RETURN ON THE SAME ROUTE. THERE ARE PICK-UPS AND DROP-OFF OF PASSENGERS ALONG THE ROUTES.		
12.4	KZPRERC2963581 - GRANGE WESTGATE TO SHENSTON FARM NEW ROUTE FROM GRANGE TERMINUS (TAXI RANK) AT WHITE ROAD / TURNBULL ROAD, INTO WHITE ROAD, PROCEED STRAIGHT TO OPPERMAN ROAD, PROCEED TO WESTGATE HOUSING VILLAGE, PROCEED NEXT TO MVULENI LODGE TURN RIGHT TO R56 ROAD PROCEED STRAIGHT NEX TO FOXHILL FARM, PROCEED NEXT TO ROTO TANK PROCEED STRAIGHT WITH R56, PROCEED NEXT TO THORNVILLE HARDWARE, PROCEED AND TURN RIGHT INTO YELLOW HOUSE PROCEED STRAIGHT AT T-JUNCTION TURN LEFT PROCEED AND SHARP LEFT, PROCEED WITH SHENSTON FARM MAIN ROAD, PROCEED NEXT TO EDIPHINI, PROCEED STRAIGHT NEXT TO ZONDO RESIDENCE PROCEED STRAIGHT AT FOUR SQUARE STORE OR EMASANGWENI TURN RIGHT ONTO UNNAMED ROAD, PROCEED NEXT TO POWER OF JESUS CHURCH PROCEED STRAIGHT UNTIL YOU REACH TERMIL AND MAKE A U-TURN AND RETURN THE SAME ROUTE. THERE ARE PICK-UPS AND DROP-OFF OF PASSENGERS ALONG THE ROUTES.		



transport

Department:
Transport
Province of KwaZulu-Natal

GAZETTE

LGKZNG02-2024-APR
REGION: ALL

1)	Application Number: APP0132468	2)	Gazette Number: LGKZNG02-2024-APR
3)	Applicant: SF MBHELE ID NO. 7608295411089 Association: GRANGE AND WESTGATE TAXI ASSOCIATION	4)	Applicant Address: 14 ANNE STAFFORD DRIVE MONTROSE PIETERMARITZBURG 3201
5)	Existing Licence Holder: NOT APPLICABLE ID NO. NOT APPLICABLE	6)	Existing Licence Holder Address: NOT APPLICABLE
7)	Type of application: ADD AUTHORISATIONS/ROUTES	8)	Operating Licence Number: LGKZN0403002723
9)	Vehicle Type: MINIBUS	10)	1 X 15 (SEATED) + 0 (STANDING)
11)	Region: UMGUNGUNDOLOVU		
12.1	KZNNRBC601NS122655 - Grange Taxi rank to Mkhondeni and return. ROUTE 1: GRANGE TO MKHONDENI FROM GRANGE TAXI RANK IN WHITE ROAD, TURN RIGHT INTO TURNBULL, RIGHT INTO BAKEWELL, LEFT INTO SKHUMBUZO NGWENYA ROAD, TURN LEFT INTO UNNAMED ROAD, RIGHT INTO CORBETT, JORDAAN ROAD, UNNAMED ROAD, TOWNING ROAD, RIGHT INTO WHITE ROAD, LEFT INTO REGGIE HADEBE, TRAVEL FOR 6 KMS TURN RIGHT INTO UNNAMED ROAD INTO SHENSTONE FARM, BACK TO REGGIE HADEBE ROAD, TURN RIGHT INTO GLADYS MANZI ROAD, RIGHT INTO OLD FIELD ROAD, LEFT INTO HAWORTH ROAD, RIGHT INTO YARBOROUGH ROAD, LEFT INTO SHORTS RETREAT ROAD, LEFT INTO HALSTED ROAD, LEFT INTO CB DOWNES ROAD, LEFT INTO GLADYS MANZI ROAD, ARCHIE GUMEDE DRIVE, RIGHT INTO SKHUMBUZO NGWENYA ROAD, RIGHT INTO BAKEWELL, TURNBULL INTO GRANGE & WESTGATE TAXI RANK IN WHITE ROAD. PICKING AND DROPPING PASSENGERS ON DESIGNATED SPOTS ALONG THE ROUTE TO AND FROM MKHONDENI.		
12.2	KZPRERC2963483 - GRANGE WESTGATE TO NAPIERVILLE ROUTE (AMENDMENT) FROM GRANGE TERMINUS (TAXI RANK) AT WHITE ROAD / TURNBULL ROAD, INTO WHITE ROAD, STRAIGHT DOWN, TURN LEFT INTO HARTFORD ROAD PROCEED STRAIGHT, TURN RIGHT INTO SKHUMBUZO NGWENYA ROAD THEN TURN LEFT INTO CAMPS DRIFT ROAD, TURN LEFT INTO BARNESLEY ROAD, TURN RIGHT INTO MOSES MABHIDA (KNOWN AS EDENDALE ROAD), TURN LEFT INTO DEVONSHIRE ROAD PROCEED STRAIGHT UP, TURN LEFT INTO SHERWOOD ROAD, PROCEED STRAIGHT TO NEW PRISON ROUNDABOUT AND BACK TO SHERWOOD ROAD, TURN LEFT TO ROY CAMPBELL ROAD PROCEED STRAIGHT AND TURN LEFT TO LANGEHOVEN ROAD PROCEED AND TURN TO AALWYN STREET, TURN RIGHT TO ARUM ROAD PROCEED STRAIGHT TURN LEFT TO ROY CAMPBELL ROAD PROCEED STRAIGHT INTO UNNAMED ROAD (NEW SITE DEVELOPMENTS) PROCEED STRAIGHT AT T-JUNCTION SLIGHT LEFT PROCEED STRAIGHT, NEXT TO RESEVIOR DAM PROCEED STRAIGHT TO UNNAMED ROAD, PROCEED STRAIGHT DOWN AND JOIN LANGHOVEN ROAD, PICK UP AND DROP OFF PASSENGERS ALONG THE ROUTE, PROCEED STRAIGHT AND JOIN NIENABER ROAD, PROCEED STRAIGHT AND MAKE A U-TURN AT SIGNAL HILL VILLAGE GATE, RETURN ON THE SAME ROUTE, PROCEED STRAIGHT TO NEVILLE ROAD, TURN LEFT TO GARDENS ROAD PROCEED TURN INTO ZWARTKOP ROAD PROCEED STRAIGHT INTO BERG STREET STRAIGHT DOWN TO RETIEF STREET LEFT ONTO BOOM STREET PROCEED STRAIGHT TURN LEFT ONTO BOOM STREET, TURN LEFT ONTO BOSHOFF STREET AND TURN RIGHT INTO CHURCH STREET AND TURN LEFT TO FREEDOM SQUARE TAXI RANK. THERE ARE PICK-UPS AND DROP OFFS OF PASSENGERS ALONG THE ROUTE. RETURN ROUTE FROM FREEDOM SQUARE TAXI RANK TURN LEFT ONTO LANGALIBALELE STREET, TURN RIGHT TO BOSHOFF STREET PROCEED TURN RIGHT TO JABU NDLOVU STREET PROCEED STRAIGHT TURN RIGHT TO PINE STREET, SLIGHT RIGHT TO DEVONSHIRE ROAD PROCEED STRAIGHT, NEXT TO RAILWAY BRIDGE PROCEED AND TURN LEFT ROAD CONTINUE AS DEVONSHIRE ROAD PROCEED STRAIGHT UP, TURN LEFT INTO SHERWOOD ROAD, PROCEED TO NEW PRISON ROUNDABOUT AND BACK TO SHERWOOD ROAD, TURN LEFT TO ROY CAMPBELL ROAD PROCEED STRAIGHT AND TURN LEFT TO LANGEHOVEN ROAD PROCEED AND TURN TO AALWYN STREET, TURN RIGHT TO ARUM ROAD PROCEED STRAIGHT TURN LEFT TO ROY CAMPBELL ROAD PROCEED STRAIGHT INTO UNNAMED ROAD (NEW SITE DEVELOPMENTS) PROCEED STRAIGHT AT T-JUNCTION SLIGHT LEFT PROCEED STRAIGHT, NEXT TO RESEVIOR DAM PROCEED STRAIGHT TO UNNAMED ROAD, PROCEED STRAIGHT DOWN AND JOIN LANGHOVEN ROAD, PICK UP AND DROP OFF PASSENGERS ALONG THE ROUTE, PROCEED STRAIGHT AND JOIN NIENABER ROAD, PROCEED STRAIGHT AND MAKE A U-TURN AT SIGNAL HILL VILLAGE GATE, RETURN ON THE SAME ROUTE, PROCEED STRAIGHT TO NEVILLE ROAD, THERE ARE PICK AND DROP OFFS OF PASSENGERS.		
12.3	KZPRERC2963532 - GRANGE WESTGATE TO PIETERMARITZBURG FROM GRANGE TERMINUS (TAXI RANK) AT WHITE ROAD / TURNBULL ROAD, INTO WHITE ROAD, PROCEED STRAIGHT, OPPERMAN ROAD, WESTGATE HOUSING VILLAGE, PROCEED NEXT TO MVULENI LODGE TURN LEFT TO R56 AT THE ROBOT TURN RIGHT TO GLADYS MANZI ROAD, PROCEED STRAIGHT THE TURN RIGHT TO BISLEY ROAD PROCEED TO P120, PROCEED STRAIGHT THEN TURN RIGHT AND ENTER INTABA RIDGE PROCEED NEXT TO KZN POULTRY INSTITUTE PROCEED STRAIGHT NEXT TO INTABA RIDGE, PROCEED STRAIGHT WITH P120 ROAD, NEXT TO SECRET GARDENS ENTRANCE, PROCEED STRAIGHT, ROCKVALLEY GAME RANCH, MAKE A U-TURN AT WINGROVE VALLEY ENTRANCE AND RETURN THE SAME ROUTE CROSS TO GLADYS MANZI ROAD JOIN ALEXANDRA EXTENSION ROAD PROCEED STRAIGHT NEXT TO SPAR SHOPPING CENTRE PROCEED STRAIGHT TO JOIN ALEXANDRA ROAD RIGHT TO REGGIE HADEBE ROAD INTO COLLEGE ROAD PROCEED STRAIGHT RIGHT TO LANGALIBALELE ROAD PROCEED STRAIGHT TURN LEFT TO RETIEF STREET LEFT ONTO BOOM STREET PROCEED STRAIGHT TURN LEFT ONTO BOOM STREET, TURN LEFT ONTO BOSHOFF STREET AND TURN RIGHT INTO CHURCH STREET AND TURN LEFT TO FREEDOM SQUARE TAXI RANK AND RETURN ON THE SAME ROUTE. THERE ARE PICK-UPS AND DROP-OFF OF PASSENGERS ALONG THE ROUTES.		
12.4	KZPRERC2963581 - GRANGE WESTGATE TO SHENSTON FARM NEW ROUTE FROM GRANGE TERMINUS (TAXI RANK) AT WHITE ROAD / TURNBULL ROAD, INTO WHITE ROAD, PROCEED STRAIGHT TO OPPERMAN ROAD, PROCEED TO WESTGATE HOUSING VILLAGE, PROCEED NEXT TO MVULENI LODGE TURN RIGHT TO R56 ROAD PROCEED STRAIGHT NEX TO FOXHILL FARM, PROCEED NEXT TO ROTO TANK PROCEED STRAIGHT WITH R56, PROCEED NEXT TO THORNVILLE HARDWARE, PROCEED AND TURN RIGHT INTO YELLOW HOUSE PROCEED STRAIGHT AT T-JUNCTION TURN LEFT PROCEED AND SHARP LEFT, PROCEED WITH SHENSTON FARM MAIN ROAD, PROCEED NEXT TO EDIPHINI, PROCEED STRAIGHT NEXT TO ZONDO RESIDENCE PROCEED STRAIGHT AT FOUR SQUARE STORE OR EMASANGWENI TURN RIGHT ONTO UNNAMED ROAD, PROCEED NEXT TO POWER OF JESUS CHURCH PROCEED STRAIGHT UNTIL YOU REACH TERMIL AND MAKE A U-TURN AND RETURN THE SAME ROUTE. THERE ARE PICK-UPS AND DROP-OFF OF PASSENGERS ALONG THE ROUTES.		



transport

Department:
Transport
Province of KwaZulu-Natal

GAZETTE

LGKZNG02-2024-APR
REGION: ALL

1)	Application Number: APP0133557	2)	Gazette Number: LGKZNG02-2024-APR
3)	Applicant: LD MCHUNU ID NO. 6803060408086 Association: GRANGE AND WESTGATE TAXI ASSOCIATION	4)	Applicant Address: 11 SOMERSET ROAD RICHMOND CREST PIETERMARITZBURG 3201
5)	Existing Licence Holder: NOT APPLICABLE ID NO. NOT APPLICABLE	6)	Existing Licence Holder Address: NOT APPLICABLE
7)	Type of application: ADD AUTHORISATIONS/ROUTES	8)	Operating Licence Number: LGKZN0403001940
9)	Vehicle Type: MINIBUS	10)	1 X 15 (SEATED) + 0 (STANDING)
11)	Region: UMGUNGUNDOLOVU		
12.1	KZNNRBC601NS12655 - Grange Taxi rank to Mkhondeni and return. ROUTE 1: GRANGE TO MKHONDENI FROM GRANGE TAXI RANK IN WHITE ROAD, TURN RIGHT INTO TURNBULL, RIGHT INTO BAKEWELL, LEFT INTO SKHUMBUZO NGWENYA ROAD, TURN LEFT INTO UNNAMED ROAD, RIGHT INTO CORBETT, JORDAAN ROAD, UNNAMED ROAD, TOWNING ROAD, RIGHT INTO WHITE ROAD, LEFT INTO REGGIE HADEBE, TRAVEL FOR 6 KMS TURN RIGHT INTO UNNAMED ROAD INTO SHENSTONE FARM, BACK TO REGGIE HADEBE ROAD, TURN RIGHT INTO GLADYS MANZI ROAD, RIGHT INTO OLD FIELD ROAD, LEFT INTO HAWORTH ROAD, RIGHT INTO YARBOROUGH ROAD, LEFT INTO SHORTS RETREAT ROAD, LEFT INTO HALSTED ROAD, LEFT INTO CB DOWNES ROAD, LEFT INTO GLADYS MANZI ROAD, ARCHIE GUMEDE DRIVE, RIGHT INTO SKHUMBUZO NGWENYA ROAD, RIGHT INTO BAKEWELL, TURNBULL INTO GRANGE & WESTGATE TAXI RANK IN WHITE ROAD. PICKING AND DROPPING PASSENGERS ON DESIGNATED SPOTS ALONG THE ROUTE TO AND FROM MKHONDENI.		
12.2	KZPRERC2963483 - GRANGE WESTGATE TO NAPIERVILLE ROUTE (AMENDMENT) FROM GRANGE TERMINUS (TAXI RANK) AT WHITE ROAD / TURNBULL ROAD, INTO WHITE ROAD, STRAIGHT DOWN, TURN LEFT INTO HARTFORD ROAD PROCEED STRAIGHT, TURN RIGHT INTO SKHUMBUZO NGWENYA ROAD THEN TURN LEFT INTO CAMPS DRIFT ROAD, TURN LEFT INTO BARNESLEY ROAD, TURN RIGHT INTO MOSES MABHIDA (KNOWN AS EDENDALE ROAD), TURN LEFT INTO DEVONSHIRE ROAD PROCEED STRAIGHT UP, TURN LEFT INTO SHERWOOD ROAD, PROCEED STRAIGHT TO NEW PRISON ROUNDABOUT AND BACK TO SHERWOOD ROAD, TURN LEFT TO ROY CAMPBELL ROAD PROCEED STRAIGHT AND TURN LEFT TO LANGEHOVEN ROAD PROCEED AND TURN TO AALWYN STREET, TURN RIGHT TO ARUM ROAD PROCEED STRAIGHT TURN LEFT TO ROY CAMPBELL ROAD PROCEED STRAIGHT INTO UNNAMED ROAD (NEW SITE DEVELOPMENTS) PROCEED STRAIGHT AT T-JUNCTION SLIGHT LEFT PROCEED STRAIGHT, NEXT TO RESEVIOR DAM PROCEED STRAIGHT TO UNNAMED ROAD, PROCEED STRAIGHT DOWN AND JOIN LANGHOVEN ROAD, PICK UP AND DROP OFF PASSENGERS ALONG THE ROUTE, PROCEED STRAIGHT AND JOIN NIENABER ROAD, PROCEED STRAIGHT AND MAKE A U-TURN AT SIGNAL HILL VILLAGE GATE, RETURN ON THE SAME ROUTE, PROCEED STRAIGHT TO NEVILLE ROAD, TURN LEFT TO GARDENS ROAD PROCEED TURN INTO ZWARTKOP ROAD PROCEED STRAIGHT INTO BERG STREET STRAIGHT DOWN TO RETIEF STREET LEFT ONTO BOOM STREET PROCEED STRAIGHT TURN LEFT ONTO BOOM STREET, TURN LEFT ONTO BOSHOF STREET AND TURN RIGHT INTO CHURCH STREET AND TURN LEFT TO FREEDOM SQUARE TAXI RANK. THERE ARE PICK-UPS AND DROP OFFS OF PASSENGERS ALONG THE ROUTE. RETURN ROUTE FROM FREEDOM SQUARE TAXI RANK TURN LEFT ONTO LANGALIBALELE STREET, TURN RIGHT TO BOSHOF STREET PROCEED TURN RIGHT TO JABU NDLOVU STREET PROCEED STRAIGHT TURN RIGHT TO PINE STREET, SLIGHT RIGHT TO DEVONSHIRE ROAD PROCEED STRAIGHT, NEXT TO RAILWAY BRIDGE PROCEED AND TURN LEFT ROAD CONTINUE AS DEVONSHIRE ROAD PROCEED STRAIGHT UP, TURN LEFT INTO SHERWOOD ROAD, PROCEED TO NEW PRISON ROUNDABOUT AND BACK TO SHERWOOD ROAD, TURN LEFT TO ROY CAMPBELL ROAD PROCEED STRAIGHT AND TURN LEFT TO LANGEHOVEN ROAD PROCEED AND TURN TO AALWYN STREET, TURN RIGHT TO ARUM ROAD PROCEED STRAIGHT TURN LEFT TO ROY CAMPBELL ROAD PROCEED STRAIGHT INTO UNNAMED ROAD (NEW SITE DEVELOPMENTS) PROCEED STRAIGHT AT T-JUNCTION SLIGHT LEFT PROCEED STRAIGHT, NEXT TO RESEVIOR DAM PROCEED STRAIGHT TO UNNAMED ROAD, PROCEED STRAIGHT DOWN AND JOIN LANGHOVEN ROAD, PICK UP AND DROP OFF PASSENGERS ALONG THE ROUTE, PROCEED STRAIGHT AND JOIN NIENABER ROAD, PROCEED STRAIGHT AND MAKE A U-TURN AT SIGNAL HILL VILLAGE GATE, RETURN ON THE SAME ROUTE, PROCEED STRAIGHT TO NEVILLE ROAD, THERE ARE PICK AND DROP OFFS OF PASSENGERS.		
12.3	KZPRERC2963532 - GRANGE WESTGATE TO PIETERMARITZBURG FROM GRANGE TERMINUS (TAXI RANK) AT WHITE ROAD / TURNBULL ROAD, INTO WHITE ROAD, PROCEED STRAIGHT, OPPERMAN ROAD, WESTGATE HOUSING VILLAGE, PROCEED NEXT TO MVULENI LODGE TURN LEFT TO R56 AT THE ROBOT TURN RIGHT TO GLADYS MANZI ROAD, PROCEED STRAIGHT THE TURN RIGHT TO BISLEY ROAD PROCEED TO P120, PROCEED STRAIGHT THEN TURN RIGHT AND ENTER INTABA RIDGE PROCEED NEXT TO KZN POULTRY INSTITUTE PROCEED STRAIGHT NEXT TO INTABA RIDGE, PROCEED STRAIGHT WITH P120 ROAD, NEXT TO SECRET GARDENS ENTRANCE, PROCEED STRAIGHT, ROCKVALLEY GAME RANCH, MAKE A U-TURN AT WINGROVE VALLEY ENTRANCE AND RETURN THE SAME ROUTE CROSS TO GLADYS MANZI ROAD JOIN ALEXANDRA EXTENSION ROAD PROCEED STRAIGHT NEXT TO SPAR SHOPPING CENTRE PROCEED STRAIGHT TO JOIN ALEXANDRA ROAD RIGHT TO REGGIE HADEBE ROAD INTO COLLEGE ROAD PROCEED STRAIGHT RIGHT TO LANGALIBALELE ROAD PROCEED STRAIGHT TURN LEFT TO RETIEF STREET LEFT ONTO BOOM STREET PROCEED STRAIGHT TURN LEFT ONTO BOOM STREET, TURN LEFT ONTO BOSHOF STREET AND TURN RIGHT INTO CHURCH STREET AND TURN LEFT TO FREEDOM SQUARE TAXI RANK AND RETURN ON THE SAME ROUTE. THERE ARE PICK-UPS AND DROP-OFF OF PASSENGERS ALONG THE ROUTES.		
12.4	KZPRERC2963581 - GRANGE WESTGATE TO SHENSTON FARM NEW ROUTE FROM GRANGE TERMINUS (TAXI RANK) AT WHITE ROAD / TURNBULL ROAD, INTO WHITE ROAD, PROCEED STRAIGHT TO OPPERMAN ROAD, PROCEED TO WESTGATE HOUSING VILLAGE, PROCEED NEXT TO MVULENI LODGE TURN RIGHT TO R56 ROAD PROCEED STRAIGHT NEX TO FOXHILL FARM, PROCEED NEXT TO ROTO TANK PROCEED STRAIGHT WITH R56, PROCEED NEXT TO THORNVILLE HARDWARE, PROCEED AND TURN RIGHT INTO YELLOW HOUSE PROCEED STRAIGHT AT T-JUNCTION TURN LEFT PROCEED AND SHARP LEFT, PROCEED WITH SHENSTON FARM MAIN ROAD, PROCEED NEXT TO EDIPHINI, PROCEED STRAIGHT NEXT TO ZONDO RESIDENCE PROCEED STRAIGHT AT FOUR SQUARE STORE OR EMASANGWENI TURN RIGHT ONTO UNNAMED ROAD, PROCEED NEXT TO POWER OF JESUS CHURCH PROCEED STRAIGHT UNTIL YOU REACH TERMIL AND MAKE A U-TURN AND RETURN THE SAME ROUTE. THERE ARE PICK-UPS AND DROP-OFF OF PASSENGERS ALONG THE ROUTES.		



transport

Department:
Transport
Province of KwaZulu-Natal

GAZETTE

LGKZNG02-2024-APR

REGION: ALL

1)	Application Number: APP0134632	2)	Gazette Number: LGKZNG02-2024-APR
3)	Applicant: TW BUTHELEZI ID NO. 5703105576080 Association: MANDINI-SUNDUMBILI AND TUGELA TAXI O.A	4)	Applicant Address: P.O BOX 512 MANDENI 4490
5)	Existing Licence Holder: NOT APPLICABLE ID NO. NOT APPLICABLE	6)	Existing Licence Holder Address: NOT APPLICABLE
7)	Type of application: ADD AUTHORISATIONS/ROUTES	8)	Operating Licence Number: LGKZN0903000293
9)	Vehicle Type: MINIBUS	10)	1 X 15 (SEATED) + 0 (STANDING)
11)	Region: ILEMBE		
12.1	196RCN8500T532 - MANDENI TO KWATASI FROM MANDENI TAXI RANK RIGHT TO P459, AND RIGHT TO ROAD 258, RIGHT TO UNNAMED ROAD AND REACH INDIAN VILLAGE, RETURN TO UNNAMED ROAD LEFT TO P458 LEFT TO P569 AND RETURN TO MANDENI TAXI RANK ON THE SAME ROUTE. NOTE: TO ALL ROADS THAT HAVE BEEN MENTIONED ABOVE ARE LOCAL OPERATION, THERE IS PICKING AND SETTING DOWN OF PASSENGERS UNTIL REACHING MANDENI TAXI RANK.		
12.2	196RCN8500T548 - MANDINI TO MASOMONCO FROM MANDENI TAXI RANK LEFT TO P459, LEFT TO MASOMONCO ROAD, PASS ZITHULELE STORE RIGHT TO P459 AND RIGHT TO MANDENI TAXI RANK. NOTE: TO ALL ROADS THAT HAVE BEEN MENTIONED ABOVE ARE LOCAL OPERATION, THERE IS PICKING AND SETTING DOWN OF PASSENGERS UNTIL REACHING MANDENI TAXI RANK.		
12.3	196RCN8500T564 - MANDINI TO WHITE CITY FROM MANDENI TAXI RANK LEFT TO P459 LEFT TO NKNONJANE ROAD, RIGHT TO MAFUNDA ROAD, LEFT TO NEMBE ROAD, RIGHT TO PHUMULA ROAD, RIGHT TO MALANDELA ROAD INTO P459 AND TURN RIGHT TO MANDENI TAXI RANK. NOTE: TO ALL ROADS THAT HAVE BEEN MENTIONED ABOVE ARE LOCAL OPERATION, THERE IS PICKING AND SETTING DOWN OF PASSENGERS UNTIL REACHING MANDENI TAXI RANK.		
12.4	SUNDUMBILI TO ISITHEBE INDUSTRIAL AREA - NULL, EXISTING AUTHORITY IN THE CURRENT ROUTE NETWORK ROUTE 10 UNIVERSITY PARK TO REKENS/ ISITHEBE, SUNDUMBILI TO ISITHEBE INDUSTRIAL AREA. FROM MANDINI TAXI RANK DRIVE ALONG AS DETAILED IN ROUTE 2 ABOVE THEN AT ISITHEBE TURN LEFT INTO BLUE STREET THEN GO ALONG GREEN STREET THEN DRIVE ALONG ALL THE MAIN STREETS SUCH AS YELLOW STREET, BROWN STREET, ORANGE STREET AND RED STREET. REVERSE ROUTE. FROM AGREED UPON PICK-UP POINTS IN ISITHEBE INDUSTRIAL AREA DRIVE ALONG ALL MAIN STREETS BACK TO THE STARTING POINT USING THE SAME FORWARD ROUTE.		
12.5	196RCN8500T508 - MANDINI TO OTHINI FROM MANDENI TAXI RANK TURNS LEFT TO P 459, RIGHT TO UNNAMED ROAD, UNTIL REACHING KHENANA, AND RETURN ON THE UNNAMED ROAD, LEFT TO P459 AND THEN TURN RIGHT AND IMMEDIATE LEFT TO MANDENI TAXI RANK. NOTE: TO ALL ROADS THAT HAVE BEEN MENTIONED ABOVE ARE LOCAL OPERATION, THERE IS PICKING AND SETTING DOWN OF PASSENGERS UNTIL REACHING MANDENI TAXI RANK.		
12.6	196RCN8500T516 - MANDINI TO VUTHA FROM MANDENI TAXI RANK LEFT TO P 459, LEFT TO UNNAMED ROAD AND RETURN ON AN UNNAMED ROAD, TURN RIGHT TO P459 PASS ISITHEBE CLINIC. PASS NYONI UNTIL REACHING VUTHA AND RETURN BACK WITH P459 TO MANDENI TAXI RANK. NOTE: TO ALL ROADS THAT HAVE BEEN MENTIONED ABOVE ARE LOCAL OPERATION, THERE IS PICKING AND SETTING DOWN OF PASSENGERS UNTIL REACHING MANDENI TAXI RANK.		
12.7	196RCN8500T596 - MANDINI TO IRELAND STREET FROM MANDENI TAXI RANK LEFT TO P459 LEFT TO NKNONJANE STREET, RIGHT TO MAFUNDA STREET, LEFT TO BAMBANANI STREET, RIGHT TO SALVESH ROAD, LEFT TO UMVEMVE, RIGHT TO IMBILA ROAD, LEFT TO SIYAKHULA ROAD, RIGHT TO ROAD 67, RIGHT TO NDUMO ROAD, LEFT TO ROAD 61, LEFT TO PHUMULA ROAD AND RETURN ON THE SAME ROUTE TO MANDENI TAXI RANK. NOTE: TO ALL ROADS THAT HAVE BEEN MENTIONED ABOVE ARE LOCAL OPERATION, THERE IS PICKING AND SETTING DOWN OF PASSENGERS UNTIL REACHING MANDENI TAXI RANK.		
12.8	196RCN8500T572 - MANDINI TO CHAPPIES FROM MANDENI TAXI RANK LEFT TO P459, LEFT TO NKNONJANE ROAD, RIGHT TO MAFUNDA ROAD, LEFT TO NEMBE ROAD, LEFT TO MASAKHANE ROAD LEFT TO ROAD R116, LEFT TO, GCUMASHE ROAD, RIGHT TO INTSHE ROAD, RIGHT TO MABHENGWANE ROAD, LEFT TO MASAKHANE ROAD, LEFT TO ROAD 92, RIGHT TO EKUTHULENI ROAD, LEFT TO MASAKHANE ROAD, INTO P459 AND RIGHT TO MANDENI TAXI RANK. NOTE: TO ALL ROADS THAT HAVE BEEN MENTIONED ABOVE ARE LOCAL OPERATION, THERE IS PICKING AND SETTING DOWN OF PASSENGERS UNTIL REACHING MANDENI TAXI RANK.		
12.9	KZNNRBC601NS110596 - MANDENI TO REDHILL FROM MANDENI TAXI RANK LEFT TO P459, RIGHT TO NKNONJANE ROAD, RIGHT TO MAFUNDA ROAD, LEFT TO BAMBANANI ROAD, LEFT TO INSIMBA ROAD, LEFT TO IMVUBU ROAD, RIGHT TO ROAD 55, LEFT TO NEMBE ROAD, INTO P459, RIGHT TO MANDENI TAXI RANK. NOTE: TO ALL ROADS THAT HAVE BEEN MENTIONED ABOVE ARE LOCAL OPERATION, THERE IS PICKING AND SETTING DOWN OF PASSENGERS UNTIL REACHING MANDENI TAXI RANK.		
12.10	2206WA2209QT00047515 - UNIVERSITY PARK TO REKENS/ISITHEBE, SUNDUMBILI TO ISITHEBE INDUSTRIAL AREA FROM MANDINI TAXI RANK DRIVE ALONG AS DETAILED IN ROUTE 2 ABOVE THEN AT ISITHEBE TURN LEFT INTO BLUE STREET THEN GO ALONG GREEN STREET THEN DRIVE ALONG ALL THE MAIN STREETS SUCH AS YELLOW STREET, BROWN STREET, ORANGE STREET AND RED STREET. RETURN ROUTE FROM AGREED UPON PICK-UP POINTS IN ISITHEBE INDUSTRIAL AREA DRIVE ALONG ALL MAIN STREETS BACK TO THE STARTING POINT USING THE SAME FORWARD ROUTE.		



transport

Department:
Transport
Province of KwaZulu-Natal

GAZETTE

LGKZNG02-2024-APR
REGION: ALL

1)	Application Number: APP0134644	2)	Gazette Number: LGKZNG02-2024-APR
3)	Applicant: TG NGEMA ID NO. 6301011088081 Association: MANDINI-SUNDUMBILI AND TUGELA TAXI O.A	4)	Applicant Address: P O BOX 3095 MANDENI 4490
5)	Existing Licence Holder: NOT APPLICABLE ID NO. NOT APPLICABLE	6)	Existing Licence Holder Address: NOT APPLICABLE
7)	Type of application: ADD AUTHORISATIONS/ROUTES	8)	Operating Licence Number: LGKZN0903000054
9)	Vehicle Type: MINIBUS	10)	1 X 15 (SEATED) + 0 (STANDING)
11)	Region: ILEMBE		
12.1	196RCN8500T516 - MANDINI TO VUTHA FROM MANDENI TAXI RANK LEFT TO P 459, LEFT TO UNNAMED ROAD AND RETURN ON AN UNNAMED ROAD, TURN RIGHT TO P459 PASS ISITHEBE CLINIC. PASS NYONI UNTIL REACHING VUTHA AND RETURN BACK WITH P459 TO MANDENI TAXI RANK. NOTE: TO ALL ROADS THAT HAVE BEEN MENTIONED ABOVE ARE LOCAL OPERATION, THERE IS PICKING AND SETTING DOWN OF PASSENGERS UNTIL REACHING MANDENI TAXI RANK.		
12.2	196RCN8500T532 - MANDENI TO KWATASI FROM MANDENI TAXI RANK LEFT TO P459, AND RIGHT TO ROAD 258, RIGHT TO UNNAMED ROAD AND REACH INDIAN VILLAGE, RETURN TO UNNAMED ROAD LEFT TO P458 LEFT TO P569 AND RETURN TO MANDENI TAXI RANK ON THE SAME ROUTE. NOTE: TO ALL ROADS THAT HAVE BEEN MENTIONED ABOVE ARE LOCAL OPERATION, THERE IS PICKING AND SETTING DOWN OF PASSENGERS UNTIL REACHING MANDENI TAXI RANK.		
12.3	196RCN8500T548 - MANDINI TO MASOMONCO FROM MANDENI TAXI RANK LEFT TO P459, LEFT TO MASOMONCO ROAD, PASS ZITHULELE STORE RIGHT TO P459 AND RIGHT TO MANDENI TAXI RANK. NOTE: TO ALL ROADS THAT HAVE BEEN MENTIONED ABOVE ARE LOCAL OPERATION, THERE IS PICKING AND SETTING DOWN OF PASSENGERS UNTIL REACHING MANDENI TAXI RANK.		
12.4	196RCN8500T596 - MANDINI TO IRELAND STREET FROM MANDENI TAXI RANK LEFT TO P459 LEFT TO NKNONJANE STREET, RIGHT TO MAFUNDA STREET, LEFT TO BAMBANANI STREET, RIGHT TO SALVESH ROAD, LEFT TO UMVEMVE, RIGHT TO IMBILA ROAD, LEFT TO SIYAKHULA ROAD, RIGHT TO ROAD 67, RIGHT TO NDUMO ROAD, LEFT TO ROAD 61, LEFT TO PHUMULA ROAD AND RETURN ON THE SAME ROUTE TO MANDENI TAXI RANK. NOTE: TO ALL ROADS THAT HAVE BEEN MENTIONED ABOVE ARE LOCAL OPERATION, THERE IS PICKING AND SETTING DOWN OF PASSENGERS UNTIL REACHING MANDENI TAXI RANK.		
12.5	196RCN8500T564 - MANDINI TO WHITE CITY FROM MANDENI TAXI RANK LEFT TO P459 LEFT TO NKNONJANE ROAD, RIGHT TO MAFUNDA ROAD, LEFT TO NEMBE ROAD, RIGHT TO PHUMULA ROAD, RIGHT TO MALANDELA ROAD INTO P459 AND TURN RIGHT TO MANDENI TAXI RANK. NOTE: TO ALL ROADS THAT HAVE BEEN MENTIONED ABOVE ARE LOCAL OPERATION, THERE IS PICKING AND SETTING DOWN OF PASSENGERS UNTIL REACHING MANDENI TAXI RANK.		
12.6	196RCN8500T572 - MANDINI TO CHAPPIES FROM MANDENI TAXI RANK LEFT TO P459, LEFT TO NKNONJANE ROAD, RIGHT TO MAFUNDA ROAD, LEFT TO NEMBE ROAD, LEFT TO MASAKHANE ROAD LEFT TO ROAD R116, LEFT TO, GCUMASHE ROAD, RIGHT TO INTSHE ROAD, RIGHT TO MABHENGWANE ROAD, LEFT TO MASAKHANE ROAD, LEFT TO ROAD 92, RIGHT TO EKUTHULENI ROAD, LEFT TO MASAKHANE ROAD, INTO P459 AND RIGHT TO MANDENI TAXI RANK. NOTE: TO ALL ROADS THAT HAVE BEEN MENTIONED ABOVE ARE LOCAL OPERATION, THERE IS PICKING AND SETTING DOWN OF PASSENGERS UNTIL REACHING MANDENI TAXI RANK.		
12.7	KZNNRBC601NS110596 - MANDENI TO REDHILL FROM MANDENI TAXI RANK LEFT TO P459, RIGHT TO NKNONJANE ROAD, RIGHT TO MAFUNDA ROAD, LEFT TO BAMBANANI ROAD, LEFT TO INSIMBA ROAD, LEFT TO INVUBU ROAD, RIGHT TO ROAD 55, LEFT TO NEMBE ROAD, INTO P459, RIGHT TO MANDENI TAXI RANK. NOTE: TO ALL ROADS THAT HAVE BEEN MENTIONED ABOVE ARE LOCAL OPERATION, THERE IS PICKING AND SETTING DOWN OF PASSENGERS UNTIL REACHING MANDENI TAXI RANK.		
12.8	SUNDUMBILI TO ISITHEBE INDUSTRIAL AREA - NULL EXISTING AUTHORITY IN THE CURRENT ROUTE NETWORK ROUTE 10 UNIVERSITY PARK TO REKENS/ ISITHEBE, SUNDUMBILI TO ISITHEBE INDUSTRIAL AREA. FROM MANDINI TAXI RANK DRIVE ALONG AS DETAILED IN ROUTE 2 ABOVE THEN AT ISITHEBE TURN LEFT INTO BLUE STREET THEN GO ALONG GREEN STREET THEN DRIVE ALONG ALL THE MAIN STREETS SUCH AS YELLOW STREET, BROWN STREET, ORANGE STREET AND RED STREET. REVERSE ROUTE. FROM AGREED UPON PICK-UP POINTS IN ISITHEBE INDUSTRIAL AREA DRIVE ALONG ALL MAIN STREETS BACK TO THE STARTING POINT USING THE SAME FORWARD ROUTE.		
12.9	196RCN8500T508 - MANDINI TO OTHINI FROM MANDENI TAXI RANK TURNS LEFT TO P 459, RIGHT TO UNNAMED ROAD, UNTIL REACHING KHENANA, AND RETURN ON THE UNNAMED ROAD, LEFT TO P459 AND THEN TURN RIGHT AND IMMEDIATE LEFT TO MANDENI TAXI RANK. NOTE: TO ALL ROADS THAT HAVE BEEN MENTIONED ABOVE ARE LOCAL OPERATION, THERE IS PICKING AND SETTING DOWN OF PASSENGERS UNTIL REACHING MANDENI TAXI RANK.		
12.10	2206WA2209QT00047515 - UNIVERSITY PARK TO REKENS/ISITHEBE, SUNDUMBILI TO ISITHEBE INDUSTRIAL AREA FROM MANDINI TAXI RANK DRIVE ALONG AS DETAILED IN ROUTE 2 ABOVE THEN AT ISITHEBE TURN LEFT INTO BLUE STREET THEN GO ALONG GREEN STREET THEN DRIVE ALONG ALL THE MAIN STREETS SUCH AS YELLOW STREET, BROWN STREET, ORANGE STREET AND RED STREET. RETURN ROUTE FROM AGREED UPON PICK-UP POINTS IN ISITHEBE INDUSTRIAL AREA DRIVE ALONG ALL MAIN STREETS BACK TO THE STARTING POINT USING THE SAME FORWARD ROUTE.		



transport

Department:
Transport
Province of KwaZulu-Natal

GAZETTE

LGKZNG02-2024-APR
REGION: ALL

1)	Application Number: APP0148803	2)	Gazette Number: LGKZNG02-2024-APR
3)	Applicant: R WILLIAMS ID NO. 7008140285087 Association: CITY TAXI OWNERS ASSOCIATION	4)	Applicant Address: 3 PROTEA ROAD PIETERMARTZBURG 3201
5)	Existing Licence Holder: NOT APPLICABLE ID NO. NOT APPLICABLE	6)	Existing Licence Holder Address: NOT APPLICABLE
7)	Type of application: ADD AUTHORISATIONS/ROUTES	8)	Operating Licence Number: LGKZN0403002230
9)	Vehicle Type: MINIBUS	10)	1 X 15 (SEATED) + 0 (STANDING)
11)	Region: UMGUNGUNDLOVU		
12.1	<p>KZPRERC2963924 - PIETERMARTZBURG TO DURBAN ROUTE (AMENDMENT) FROM MARKET SQUARE TAXI RANK EXIT TO LANGALIBALELE STREET PROCEED STRAIGHT TURN RIGHT TO BOSHOFF STREET PROCEED UNTIL BOSHOFF STREET BECOMES NEW ENGLAND ROAD PROCEED STRAIGHT, TURN RIGHT TO N3, PROCEED STRAIGHT WITH N3, PASS M13 OFF RAMP PROCEED STRAIGHT, PASS ASSEGAL OFF RAMP PROCEED WITH N3 PASS MARIANHILL TOLL PLAZA PROCEED, PASS WESTMEAD INDUSTRIAL AREA, PROCEED STRAIGHT PASS PAVALLION SHOPPING MALL, PROCEED STRAIGHT WITH N3 TURN LEFT TO JOIN JOHANNES NKOSI STREET, PROCEED STRAIGHT TO JOHANNES NKOSI TAXI RANK (PIETERMARTZBURG/DURBAN TAXI RANK OPPOSITE KFC) SET DOWN PASSENGERS PROCEED TURN LEFT TO INGUCE STREET SET DOWN PASSENGERS PROCEED JOIN UMGNGENI ROAD, PROCEED TURN LEFT TO DURBAN STATION, SET DOWN PASSENGERS, PROCEED TURN LEFT TO KOLLING STREET, PROCEED THEN TURN LEFT TO MATHEW MEYIWA ROAD JOIN UMGNGENI ROAD PROCEED TURN RIGHT TO DAVID WEBSTER PROCEED STRAIGHT TURN RIGHT TO JOSEPH NDULI STREET, PROCEED TURN RIGHT TO JOHANNES NKOSI STREET PICK UP PASSENGERS AT JOHANNES NKOSI TAXI RANK (PIETERMARTZBURG/DURBAN TAXI RANK) AND RETURN TO PIETERMARTZBURG ON THE SAME ROUTE. RETURN ROUTE FROM DURBAN TO PIETERMARTZBURG FROM JOHANNES NKOSI TAXI RANK TURN RIGHT TO DR YUSUF DADOO STREET TURN RIGHT TO DAVID WEBSTER ROAD TO JOIN N3 PROCEED STRAIGHT WITH N3 PASS PAVALLION SHOPPING MALL, PROCEED STRAIGHT WITH N3, PASS MARIANHILL OFF RAMP PROCEED PASS MARRRIANHILL TOLL PLAZA PROCEED STRAIGHT PASS HAMMERSDALE OFF RAMP, PASS MKHONDENI OFF RAMP, PROCEED STRAIGHT TURN LEFT TO DR CHOTA MOTALA ROAD PROCEED STRAIGHT SET DOWN PASSENGERS AT MASUKWANA BUS STOP PROCEED STRAIGHT UNTIL DR CHOTA MOTALA BECOMES CHURCH STREET PROCEED STRAIGHT WITH CHURCH STREET PASS MARKET SQUARE TAXI RANK SET DOWN PASSENGERS PROCEED STRAIGHT TURN RIGHT TO OTTO STREET PROCEED TURN LEFT TO PIETERMARTZ STREET PROCEED STRAIGHT TO TURN LEFT TO PINE STREET AND SET DOWN PASSENGERS AT RAILWAY STATION TAXI RANK, TURN LEFT TO CHURCH STREET PROCEED STRAIGHT, TURN RIGHT TO WEST STREET, PROCEED TURN LEFT TO LANGALIBALELE STREET PROCEED STRAIGHT TURN LEFT TO MARKET SQUARE TAXI RANK PIETERMARTZBURG TO DURBAN - ALTERNATIVE ROUTE FROM MARKET SQUARE TAXI RANK EXIT TO LANGALIBALELE STREET PROCEED STRAIGHT TURN RIGHT TO BOSHOFF STREET PROCEED UNTIL BOSHOFF STREET BECOMES NEW ENGLAND ROAD TURN RIGHT TO N3 PROCEED STRAIGHT PASS HAMMERSDALE OFF RAMP PROCEED STRAIGHT TAKE LEFT TO M13, PROCEED STRAIGHT WITH M13 SET DOWN PASSENGERS AT THE BUS STOP, PROCEED ON M13 TURN LEFT TO JOSIAH GUMEDE STREET, SET DOWN PASSENGERS AT BUS STOPS, PROCEED STRAIGHT TURN RIGHT TO CROMPTON STREET, PROCEED STRAIGHT TURN LEFT TO M13, PROCEED AND JOIN N3 ON THE RIGHT, PROCEED STRAIGHT TURN LEFT TO BRICKFIELD TAXI STOP SET DOWN PASSENGERS AND JOIN N3, OFF RAMP TO KING DINUZULU SET DOWN PASSENGERS AT THE BUS STOP PROCEED STRAIGHT TO JOIN N3, PROCEED STRAIGHT TO JOIN JOHANNES NKOSI STREET, AT JOHANNES NKOSI TAXI RANK SET DOWN PASSENGERS PROCEED TURN LEFT TO INGUCE STREET DROP OFF PASSENGERS, PROCEED STRAIGHT TURN LEFT TO JOIN UMGNGENI ROAD, PROCEED TURN LEFT TO DURBAN STATION, SET DOWN PASSENGERS ONLY, PROCEED STRAIGHT TURN LEFT TO KOLLING STREET, PROCEED STRAIGHT TURN LEFT TO MATHEW MEYIWA ROAD, PROCEED AND JOIN UMGNGENI ROAD PROCEED TURN RIGHT TO DAVID WEBSTER ROAD, PROCEED STRAIGHT TURN RIGHT TO JOSEPH NDULI ROAD, PROCEED TURN RIGHT TO JOHANNES NKOSI STREET, PICK UP PASSENGERS AT JOHANNES NKOSI TAXI RANK AND RETURN TO PIETERMARTZBURG ON THE SAME ROUTE. RETURN ALTERNATIVE ROUTE – DURBAN TO PIETERMARTZBURG FROM JOHANNES NKOSI TAXI RANK TURN RIGHT TO DR YUSUF DADOO STREET, TURN RIGHT TO DAVID WEBSTER ROAD TO JOIN N3 PROCEED STRAIGHT, OFFRAMP TO STAPLETON ROAD TO JOIN M13 PROCEED STRAIGHT, PASS GILLITTS OFF RAMP PROCEED, PASS HILLCREST OFF RAMP, PROCEED STRAIGHT WITH M13 ON THE RIGHT JOIN N3, PROCEED STRAIGHT WITH N3 PASS HAMMERSDALE OFF RAMP, PROCEED PASS MKHONDENI OFF RAMP, PROCEED STRAIGHT AND TURN LEFT TO DR CHOTA MOTALA ROAD PROCEED STRAIGHT AT MASUKWANA BUS STOP SET DOWN PASSENGERS, PROCEED STRAIGHT UNTIL DR CHOTA MOTALA ROAD BECOMES CHURCH STREET PROCEED STRAIGHT TURN RIGHT TO RETIEF STREET PROCEED STRAIGHT AND TURN LEFT TO PIETERMARTZ STREET PROCEED STRAIGHT TO TURN LEFT TO PINE STREET AND SET DOWN PASSENGERS AT RAILWAY STATION TAXI RANK, TURN LEFT TO CHURCH STREET PROCEED STRAIGHT, TURN RIGHT TO WEST STREET, PROCEED STRAIGHT TURN LEFT TO LANGALIBALELE STREET PROCEED STRAIGHT TURN LEFT TO MARKET SQUARE TAXI RANK. ROUTE RETURN TO PIETERMARTZBURG, DROP OFF OF PASSENGERS.</p>		
12.2	<p>KZPRERC2963973 - PIETERMARTZBURG TO EMPANGENI ROUTE FROM MARKET SQUARE TO LANGALIBALELE STREET PROCEED STRAIGHT TURN RIGHT TO BOSHOFF STREET PROCEED STRAIGHT UNTIL BOSHOFF STREET BECOMES NEW ENGLAND ROAD PROCEED STRAIGHT, TURN RIGHT TO N3, WE PROCEED STRAIGHT WITH N3, PASS M13 OFF RAMP, PASS ASSEGAL OFF RAMP PROCEED STRAIGHT WITH N3 PASS MARIANHILL TOLL PLAZA, PROCEED STRAIGHT PASS WESTMEAD INDUSTRIAL AREA, PROCEED PASS PAVALLION SHOPPING MALL, PROCEED STRAIGHT OFF RAMP AT SPAGHETTI JUNCTION TURN LEFT TO JOIN N2, PROCEED STRAIGHT STRAIGHT GATEWAY MALL, PASS TONGAAT OFF RAMP, PASS TONGAAT TOLL PLAZA PROCEED STRAIGHT PASS BALLITTO OFF RAMP PROCEED, PASS UMVOTI TOLL PLAZA PROCEED STRAIGHT, PASS STANGER OFF RAMP PROCEED, PASS MANDENI OFF RAMP, PROCEED PASS DOKODWENI OFF RAMP PROCEED STRAIGHT PASS MTUNZINI TOLL PLAZA, PASS ESIKHALENI OFF RAMP, PROCEED STRAIGHT WITH N2 OFF RAMP TURN LEFT TO JOHN ROSS HIGHWAY BECOMING R34 DROP OFF PASSENGERS AT THE BUS STOPS, PROCEED STRAIGHT TURN LEFT TO FRANK BULL ROAD, IMMEDIATE RIGHT TO REX HENDERSON ROAD SET DOWN PASSENGERS AT REX HENDERSON ROAD BUS STOP, PROCEED STRAIGHT WITH REX HENDERSON ROAD SET DOWN PASSENGERS, PROCEED STRAIGHT REX HENDERSON ROAD TURN RIGHT TO OXLAND STREET BECOMING MAXWELL STREET, PROCEED TURN LEFT TO COMMERCIAL STREET AND TURN LEFT TO EMPANGENI TAXI RANK A-RANK (SHOPRITE SHOPPING CENTRE) CALLED OK TAXI AND RETURN TO PIETERMARTZBURG ON THE SAME ROUTE. RETURN ROUTE EMPANGENI TO PMB FROM EMPANGENI TAXI RANK A-RANK EXIT TO MAXWELL STREET PROCEED STRAIGHT, TURN RIGHT TO COMMERCIAL STREET, PROCEED STRAIGHT TURN LEFT TO R34, PROCEED WITH R34 BECOMING JOHN ROSS HIGHWAY, TURN RIGHT TO JOIN N2, PROCEED STRAIGHT PASS ESIKHALENI OFF RAMP, PROCEED STRAIGHT PASS MTUNZINI TOLL PLAZA PROCEED, PASS DOKODWENI OFF RAMP PROCEED STRAIGHT, PASS MANDENI OFF RAMP PROCEED STRAIGHT, PASS STANGER OFF RAMP PROCEED STRAIGHT, PASS UMVOTI TOLL PLAZA PROCEED STRAIGHT, PASS BALLITO OFF RAMP PROCEED STRAIGHT, PASS GATEWAY SHOPPING MALL PROCEED STRAIGHT, OFF RAM TO SPAGHETTI JUNCTION TO JOIN N3 AND PROCEED STRAIGHT PASS PAVALLION SHOPPING MALL, PROCEED STRAIGHT WITH N3 PASS MARIANHILL OFF RAMP PROCEED STRAIGHT, PASS MARRRIANHILL TOLL PLAZA PROCEED STRAIGHT PASS HAMMERSDALE OFF RAMP, PROCEED STRAIGHT PASS MKHONDENI OFF RAMP PROCEED STRAIGHT TURN LEFT TO DR CHOTA MOTALA ROAD PROCEED STRAIGHT SET DOWN PASSENGERS AT MSUKWANA BUS STOP PROCEED STRAIGHT UNTIL DR CHOTA MOTALA BECOMES CHURCH STREET PROCEED STRAIGHT WITH CHURCH STREET PASS MARKET SQUARE TAXI RANK SET DOWN PASSENGERS PROCEED STRAIGHT TURN RIGHT TO OTTO STREET PROCEED STRAIGHT TURN LEFT TO PIETERMARTZ STREET PROCEED STRAIGHT TO TURN LEFT TO PINE STREET AND SET DOWN PASSENGERS AT RAILWAY STATION TAXI RANK, TURN LEFT TO CHURCH STREET PROCEED STRAIGHT, TURN RIGHT TO WEST STREET, PROCEED STRAIGHT TURN LEFT TO LANGALIBALELE STREET PROCEED STRAIGHT TURN LEFT TO MARKET SQUARE TAXI RANK.</p>		



transport

Department:
Transport
Province of KwaZulu-Natal

GAZETTE

LGKZNG02-2024-APR
REGION: ALL

1)	Application Number: APP0150091	2)	Gazette Number: LGKZNG02-2024-APR
3)	Applicant: NR GCWABAZA ID NO. 7103080293082 Association: CITY TAXI OWNERS ASSOCIATION	4)	Applicant Address: 238 WINDMILL DRIVE BEACON HILL ESTATE PIETERMARITZBURG 3201
5)	Existing Licence Holder: NOT APPLICABLE ID NO. NOT APPLICABLE	6)	Existing Licence Holder Address: NOT APPLICABLE
7)	Type of application: ADD AUTHORISATIONS/ROUTES	8)	Operating Licence Number: LGKZN0403000475
9)	Vehicle Type: MINIBUS	10)	1 X 15 (SEATED) + 0 (STANDING)
11)	Region: UMGUNGUNDLOVU		
12.1	<p>KZPRERC2963924 - PIETERMARITZBURG TO DURBAN ROUTE (AMENDMENT) FROM MARKET SQUARE TAXI RANK EXIT TO LANGALIBALELE STREET PROCEED STRAIGHT TURN RIGHT TO BOSHOFF STREET PROCEED UNTIL BOSHOFF STREET BECOMES NEW ENGLAND ROAD PROCEED STRAIGHT, TURN RIGHT TO N3, PROCEED STRAIGHT WITH N3, PASS M13 OFF RAMP PROCEED STRAIGHT, PASS ASSEGAL OFF RAMP PROCEED WITH N3 PASS MARIANHILL TOLL PLAZA PROCEED, PASS WESTMEAD INDUSTRIAL AREA, PROCEED STRAIGHT PASS PAVALLION SHOPPING MALL, PROCEED STRAIGHT WITH N3 TURN LEFT TO JOIN JOHANNES NKOSI STREET, PROCEED STRAIGHT TO JOHANNES NKOSI TAXI RANK (PIETERMARITZBURG/DURBAN TAXI RANK OPPOSITE KFC) SET DOWN PASSENGERS PROCEED TURN LEFT TO INGUCE STREET SET DOWN PASSENGERS PROCEED JOIN UMGNGENI ROAD, PROCEED TURN LEFT TO DURBAN STATION, SET DOWN PASSENGERS, PROCEED TURN LEFT TO KOLLING STREET, PROCEED THEN TURN LEFT TO MATHEW MEYIWA ROAD JOIN UMGNGENI ROAD PROCEED TURN RIGHT TO DAVID WEBSTER PROCEED STRAIGHT TURN RIGHT TO JOSEPH NDULI STREET, PROCEED TURN RIGHT TO JOHANNES NKOSI STREET PICK UP PASSENGERS AT JOHANNES NKOSI TAXI RANK (PIETERMARITZBURG/DURBAN TAXI RANK) AND RETURN TO PIETERMARITZBURG ON THE SAME ROUTE. RETURN ROUTE FROM DURBAN TO PIETERMARITZBURG FROM JOHANNES NKOSI TAXI RANK TURN RIGHT TO DR YUSUF DADOO STREET TURN RIGHT TO DAVID WEBSTER ROAD TO JOIN N3 PROCEED STRAIGHT WITH N3 PASS PAVALLION SHOPPING MALL, PROCEED STRAIGHT WITH N3, PASS MARIANHILL OFF RAMP PROCEED PASS MARRIANHILL TOLL PLAZA PROCEED STRAIGHT PASS HAMMERSDALE OFF RAMP, PASS MKHONDENI OFF RAMP, PROCEED STRAIGHT TURN LEFT TO DR CHOTA MOTALA ROAD PROCEED STRAIGHT SET DOWN PASSENGERS AT MASUKWANA BUS STOP PROCEED STRAIGHT UNTIL DR CHOTA MOTALA BECOMES CHURCH STREET PROCEED STRAIGHT WITH CHURCH STREET PASS MARKET SQUARE TAXI RANK SET DOWN PASSENGERS PROCEED STRAIGHT TURN RIGHT TO OTTO STREET PROCEED TURN LEFT TO PIETERMARITZ STREET PROCEED STRAIGHT TO TURN LEFT TO PINE STREET AND SET DOWN PASSENGERS AT RAILWAY STATION TAXI RANK, TURN LEFT TO CHURCH STREET PROCEED STRAIGHT, TURN RIGHT TO WEST STREET, PROCEED TURN LEFT TO LANGALIBALELE STREET PROCEED STRAIGHT TURN LEFT TO MARKET SQUARE TAXI RANK PIETERMARITZBURG TO DURBAN - ALTERNATIVE ROUTE FROM MARKET SQUARE TAXI RANK EXIT TO LANGALIBALELE STREET PROCEED STRAIGHT TURN RIGHT TO BOSHOFF STREET PROCEED UNTIL BOSHOFF STREET BECOMES NEW ENGLAND ROAD TURN RIGHT TO N3 PROCEED STRAIGHT PASS HAMMERSDALE OFF RAMP PROCEED STRAIGHT TAKE LEFT TO M13, PROCEED STRAIGHT WITH M13 SET DOWN PASSENGERS AT THE BUS STOP, PROCEED ON M13 TURN LEFT TO JOSIAH GUMEDE STREET, SET DOWN PASSENGERS AT BUS STOPS, PROCEED STRAIGHT TURN RIGHT TO CROMPTON STREET, PROCEED STRAIGHT TURN LEFT TO M13, PROCEED AND JOIN N3 ON THE RIGHT, PROCEED STRAIGHT TURN LEFT TO BRICKFIELD TAXI STOP SET DOWN PASSENGERS AND JOIN N3, OFF RAMP TO KING DINUZULU SET DOWN PASSENGERS AT THE BUS STOP PROCEED STRAIGHT TO JOIN N3, PROCEED STRAIGHT TO JOIN JOHANNES NKOSI STREET, AT JOHANNES NKOSI TAXI RANK SET DOWN PASSENGERS PROCEED TURN LEFT TO INGUCE STREET DROP OFF PASSENGERS, PROCEED STRAIGHT TURN LEFT TO JOIN UMGNGENI ROAD, PROCEED TURN LEFT TO DURBAN STATION, SET DOWN PASSENGERS ONLY, PROCEED STRAIGHT TURN LEFT TO KOLLING STREET, PROCEED STRAIGHT TURN LEFT TO MATHEW MEYIWA ROAD, PROCEED AND JOIN UMGNGENI ROAD PROCEED TURN RIGHT TO DAVID WEBSTER ROAD, PROCEED STRAIGHT TURN RIGHT TO JOSEPH NDULI ROAD, PROCEED TURN RIGHT TO JOHANNES NKOSI STREET, PICK UP PASSENGERS AT JOHANNES NKOSI TAXI RANK AND RETURN TO PIETERMARITZBURG ON THE SAME ROUTE. RETURN ALTERNATIVE ROUTE – DURBAN TO PIETERMARITZBURG FROM JOHANNES NKOSI TAXI RANK TURN RIGHT TO DR YUSUF DADOO STREET, TURN RIGHT TO DAVID WEBSTER ROAD TO JOIN N3 PROCEED STRAIGHT, OFFRAMP TO STAPLETON ROAD TO JOIN M13 PROCEED STRAIGHT, PASS GILLITTS OFF RAMP PROCEED, PASS HILLCREST OFF RAMP, PROCEED STRAIGHT WITH M13 ON THE RIGHT JOIN N3, PROCEED STRAIGHT WITH N3 PASS HAMMERSDALE OFF RAMP, PROCEED PASS MKHONDENI OFF RAMP, PROCEED STRAIGHT AND TURN LEFT TO DR CHOTA MOTALA ROAD PROCEED STRAIGHT AT MASUKWANA BUS STOP SET DOWN PASSENGERS, PROCEED STRAIGHT UNTIL DR CHOTA MOTALA ROAD BECOMES CHURCH STREET PROCEED STRAIGHT TURN RIGHT TO RETIEF STREET PROCEED STRAIGHT AND TURN LEFT TO PIETERMARITZ STREET PROCEED STRAIGHT TO TURN LEFT TO PINE STREET AND SET DOWN PASSENGERS AT RAILWAY STATION TAXI RANK, TURN LEFT TO CHURCH STREET PROCEED STRAIGHT, TURN RIGHT TO WEST STREET, PROCEED STRAIGHT TURN LEFT TO LANGALIBALELE STREET PROCEED STRAIGHT TURN LEFT TO MARKET SQUARE TAXI RANK. ROUTE RETURN TO PIETERMARITZBURG, DROP OFF OF PASSENGERS.</p>		
12.2	<p>KZPRERC2963973 - PIETERMARITZBURG TO EMPANGENI ROUTE FROM MARKET SQUARE TO LANGALIBALELE STREET PROCEED STRAIGHT TURN RIGHT TO BOSHOFF STREET PROCEED STRAIGHT UNTIL BOSHOFF STREET BECOMES NEW ENGLAND ROAD PROCEED STRAIGHT, TURN RIGHT TO N3, WE PROCEED STRAIGHT WITH N3, PASS M13 OFF RAMP, PASS ASSEGAL OFF RAMP PROCEED STRAIGHT WITH N3 PASS MARIANHILL TOLL PLAZA, PROCEED STRAIGHT PASS WESTMEAD INDUSTRIAL AREA, PROCEED PASS PAVALLION SHOPPING MALL, PROCEED STRAIGHT OFF RAMP AT SPAGHETTI JUNCTION TURN LEFT TO JOIN N2, PROCEED STRAIGHT STRAIGHT GATEWAY MALL, PASS TONGAAT OFF RAMP, PASS TONGAAT TOLL PLAZA PROCEED STRAIGHT PASS BALLITTO OFF RAMP PROCEED, PASS UMVOTI TOLL PLAZA PROCEED STRAIGHT, PASS STANGER OFF RAMP PROCEED, PASS MANDENI OFF RAMP, PROCEED PASS DOKODWENI OFF RAMP PROCEED STRAIGHT PASS MTUNZINI TOLL PLAZA, PASS ESIKHALENI OFF RAMP, PROCEED STRAIGHT WITH N2 OFF RAMP TURN LEFT TO JOHN ROSS HIGHWAY BECOMING R34 DROP OFF PASSENGERS AT THE BUS STOPS, PROCEED STRAIGHT TURN LEFT TO FRANK BULL ROAD, IMMEDIATE RIGHT TO REX HENDERSON ROAD SET DOWN PASSENGERS AT REX HENDERSON ROAD BUS STOP, PROCEED STRAIGHT WITH REX HENDERSON ROAD SET DOWN PASSENGERS, PROCEED STRAIGHT REX HENDERSON ROAD TURN RIGHT TO OXLAND STREET BECOMING MAXWELL STREET, PROCEED TURN LEFT TO COMMERCIAL STREET AND TURN LEFT TO EMPANGENI TAXI RANK A-RANK (SHOPRITE SHOPPING CENTRE) CALLED OK TAXI AND RETURN TO PIETERMARITZBURG ON THE SAME ROUTE. RETURN ROUTE EMPANGENI TO PMB FROM EMPANGENI TAXI RANK A-RANK EXIT TO MAXWELL STREET PROCEED STRAIGHT, TURN RIGHT TO COMMERCIAL STREET, PROCEED STRAIGHT TURN LEFT TO R34, PROCEED WITH R34 BECOMING JOHN ROSS HIGHWAY, TURN RIGHT TO JOIN N2, PROCEED STRAIGHT PASS ESIKHALENI OFF RAMP, PROCEED STRAIGHT PASS MTUNZINI TOLL PLAZA PROCEED, PASS DOKODWENI OFF RAMP PROCEED STRAIGHT, PASS MANDENI OFF RAMP PROCEED STRAIGHT, PASS STANGER OFF RAMP PROCEED STRAIGHT, PASS UMVOTI TOLL PLAZA PROCEED STRAIGHT, PASS BALLITO OFF RAMP PROCEED STRAIGHT, PASS GATEWAY SHOPPING MALL PROCEED STRAIGHT, OFF RAM TO SPAGHETTI JUNCTION TO JOIN N3 AND PROCEED STRAIGHT PASS PAVALLION SHOPPING MALL, PROCEED STRAIGHT WITH N3 PASS MARIANHILL OFF RAMP PROCEED STRAIGHT, PASS MARRIANHILL TOLL PLAZA PROCEED STRAIGHT PASS HAMMERSDALE OFF RAMP, PROCEED STRAIGHT PASS MKHONDENI OFF RAMP PROCEED STRAIGHT TURN LEFT TO DR CHOTA MOTALA ROAD PROCEED STRAIGHT SET DOWN PASSENGERS AT MSUKWANA BUS STOP PROCEED STRAIGHT UNTIL DR CHOTA MOTALA BECOMES CHURCH STREET PROCEED STRAIGHT WITH CHURCH STREET PASS MARKET SQUARE TAXI RANK SET DOWN PASSENGERS PROCEED STRAIGHT TURN RIGHT TO OTTO STREET PROCEED STRAIGHT TURN LEFT TO PIETERMARITZ STREET PROCEED STRAIGHT TO TURN LEFT TO PINE STREET AND SET DOWN PASSENGERS AT RAILWAY STATION TAXI RANK, TURN LEFT TO CHURCH STREET PROCEED STRAIGHT, TURN RIGHT TO WEST STREET, PROCEED STRAIGHT TURN LEFT TO LANGALIBALELE STREET PROCEED STRAIGHT TURN LEFT TO MARKET SQUARE TAXI RANK.</p>		



transport

Department:
Transport
Province of KwaZulu-Natal

GAZETTE

LGKZNG02-2024-APR

REGION: ALL

1)	Application Number: APP0150137	2)	Gazette Number: LGKZNG02-2024-APR
3)	Applicant: BB ZONDI ID NO. 6712065604088 Association: CITY TAXI OWNERS ASSOCIATION	4)	Applicant Address: P O BOX 3476 PIETERMARITZBURG 3200
5)	Existing Licence Holder: NOT APPLICABLE ID NO. NOT APPLICABLE	6)	Existing Licence Holder Address: NOT APPLICABLE
7)	Type of application: ADD AUTHORISATIONS/ROUTES	8)	Operating Licence Number: LGKZN0403000288
9)	Vehicle Type: MINIBUS	10)	1 X 15 (SEATED) + 0 (STANDING)
11)	Region: UMGUNGUNDLOVU		
12.1	<p>KZPRERC2963924 - PIETERMARITZBURG TO DURBAN ROUTE (AMENDMENT) FROM MARKET SQUARE TAXI RANK EXIT TO LANGALIBALELE STREET PROCEED STRAIGHT TURN RIGHT TO BOSHOFF STREET PROCEED UNTIL BOSHOFF STREET BECOMES NEW ENGLAND ROAD PROCEED STRAIGHT, TURN RIGHT TO N3, PROCEED STRAIGHT WITH N3, PASS M13 OFF RAMP PROCEED STRAIGHT, PASS ASSEGAL OFF RAMP PROCEED WITH N3 PASS MARIANHILL TOLL PLAZA, PROCEED STRAIGHT PASS WESTMEAD INDUSTRIAL AREA, PROCEED STRAIGHT PASS PAVALLION SHOPPING MALL, PROCEED STRAIGHT WITH N3 TURN LEFT TO JOIN JOHANNES NKOSI STREET, PROCEED STRAIGHT TO JOHANNES NKOSI TAXI RANK (PIETERMARITZBURG/DURBAN TAXI RANK OPPOSITE KFC) SET DOWN PASSENGERS PROCEED TURN LEFT TO INGUCE STREET SET DOWN PASSENGERS PROCEED JOIN UMGNGENI ROAD, PROCEED TURN LEFT TO DURBAN STATION, SET DOWN PASSENGERS, PROCEED TURN LEFT TO KOLLING STREET, PROCEED THEN TURN LEFT TO MATHEW MEYIWA ROAD JOIN UMGNGENI ROAD PROCEED TURN RIGHT TO DAVID WEBSTER PROCEED STRAIGHT TURN RIGHT TO JOSEPH NDULI STREET, PROCEED TURN RIGHT TO JOHANNES NKOSI STREET PICK UP PASSENGERS AT JOHANNES NKOSI TAXI RANK (PIETERMARITZBURG/DURBAN TAXI RANK) AND RETURN TO PIETERMARITZBURG ON THE SAME ROUTE. RETURN ROUTE FROM DURBAN TO PIETERMARITZBURG FROM JOHANNES NKOSI TAXI RANK TURN RIGHT TO DR YUSUF DADOO STREET TURN RIGHT TO DAVID WEBSTER ROAD TO JOIN N3 PROCEED STRAIGHT WITH N3 PASS PAVALLION SHOPPING MALL, PROCEED STRAIGHT WITH N3, PASS MARIANHILL OFF RAMP PROCEED PASS MARRRIANHILL TOLL PLAZA PROCEED STRAIGHT PASS HAMMERSDALE OFF RAMP, PASS MKHONDENI OFF RAMP, PROCEED STRAIGHT TURN LEFT TO DR CHOTA MOTALA ROAD PROCEED STRAIGHT SET DOWN PASSENGERS AT MASUKWANA BUS STOP PROCEED STRAIGHT UNTIL DR CHOTA MOTALA BECOMES CHURCH STREET PROCEED STRAIGHT WITH CHURCH STREET PASS MARKET SQUARE TAXI RANK SET DOWN PASSENGERS PROCEED STRAIGHT TURN RIGHT TO OTTO STREET PROCEED TURN LEFT TO PIETERMARITZ STREET PROCEED STRAIGHT TO TURN LEFT TO PINE STREET AND SET DOWN PASSENGERS AT RAILWAY STATION TAXI RANK, TURN LEFT TO CHURCH STREET PROCEED STRAIGHT, TURN RIGHT TO WEST STREET, PROCEED TURN LEFT TO LANGALIBALELE STREET PROCEED STRAIGHT TURN LEFT TO MARKET SQUARE TAXI RANK PIETERMARITZBURG TO DURBAN - ALTERNATIVE ROUTE FROM MARKET SQUARE TAXI RANK EXIT TO LANGALIBALELE STREET PROCEED STRAIGHT TURN RIGHT TO BOSHOFF STREET PROCEED UNTIL BOSHOFF STREET BECOMES NEW ENGLAND ROAD TURN RIGHT TO N3 PROCEED STRAIGHT PASS HAMMERSDALE OFF RAMP PROCEED STRAIGHT TAKE LEFT TO M13, PROCEED STRAIGHT WITH M13 SET DOWN PASSENGERS AT THE BUS STOP, PROCEED ON M13 TURN LEFT TO JOSIAH GUMEDE STREET, SET DOWN PASSENGERS AT BUS STOPS, PROCEED STRAIGHT TURN RIGHT TO CROMPTON STREET, PROCEED STRAIGHT TURN LEFT TO M13, PROCEED AND JOIN N3 ON THE RIGHT, PROCEED STRAIGHT TURN LEFT TO BRICKFIELD TAXI STOP SET DOWN PASSENGERS AND JOIN N3, OFF RAMP TO KING DINUZULU SET DOWN PASSENGERS AT THE BUS STOP PROCEED STRAIGHT TO JOIN N3, PROCEED STRAIGHT TO JOIN JOHANNES NKOSI STREET, AT JOHANNES NKOSI TAXI RANK SET DOWN PASSENGERS PROCEED TURN LEFT TO INGUCE STREET DROP OFF PASSENGERS PROCEED STRAIGHT TURN LEFT TO JOIN UMGNGENI ROAD, PROCEED TURN LEFT TO DURBAN STATION, SET DOWN PASSENGERS ONLY, PROCEED STRAIGHT TURN LEFT TO KOLLING STREET, PROCEED STRAIGHT TURN LEFT TO MATHEW MEYIWA ROAD, PROCEED AND JOIN UMGNGENI ROAD PROCEED TURN RIGHT TO DAVID WEBSTER ROAD, PROCEED STRAIGHT TURN RIGHT TO JOSEPH NDULI ROAD, PROCEED TURN RIGHT TO JOHANNES NKOSI STREET, PICK UP PASSENGERS AT JOHANNES NKOSI TAXI RANK AND RETURN TO PIETERMARITZBURG ON THE SAME ROUTE. RETURN ALTERNATIVE ROUTE – DURBAN TO PIETERMARITZBURG FROM JOHANNES NKOSI TAXI RANK TURN RIGHT TO DR YUSUF DADOO STREET, TURN RIGHT TO DAVID WEBSTER ROAD TO JOIN N3 PROCEED STRAIGHT, OFFRAMP TO STAPLETON ROAD TO JOIN M13 PROCEED STRAIGHT, PASS GILLITTS OFF RAMP PROCEED, PASS HILLCREST OFF RAMP, PROCEED STRAIGHT WITH M13 ON THE RIGHT JOIN N3, PROCEED STRAIGHT WITH N3 PASS HAMMERSDALE OFF RAMP, PROCEED PASS MKHONDENI OFF RAMP, PROCEED STRAIGHT AND TURN LEFT TO DR CHOTA MOTALA ROAD PROCEED STRAIGHT AT MASUKWANA BUS STOP SET DOWN PASSENGERS, PROCEED STRAIGHT UNTIL DR CHOTA MOTALA ROAD BECOMES CHURCH STREET PROCEED STRAIGHT TURN RIGHT TO RETIEF STREET PROCEED STRAIGHT AND TURN LEFT TO PIETERMARITZ STREET PROCEED STRAIGHT TO TURN LEFT TO PINE STREET AND SET DOWN PASSENGERS AT RAILWAY STATION TAXI RANK, TURN LEFT TO CHURCH STREET PROCEED STRAIGHT, TURN RIGHT TO WEST STREET, PROCEED STRAIGHT TURN LEFT TO LANGALIBALELE STREET PROCEED STRAIGHT TURN LEFT TO MARKET SQUARE TAXI RANK. ROUTE RETURN TO PIETERMARITZBURG, DROP OFF OF PASSENGERS.</p>		
12.2	<p>KZPRERC2963973 - PIETERMARITZBURG TO EMPANGENI ROUTE FROM MARKET SQUARE TO LANGALIBALELE STREET PROCEED STRAIGHT TURN RIGHT TO BOSHOFF STREET PROCEED STRAIGHT UNTIL BOSHOFF STREET BECOMES NEW ENGLAND ROAD PROCEED STRAIGHT, TURN RIGHT TO N3, WE PROCEED STRAIGHT WITH N3, PASS M13 OFF RAMP, PASS ASSEGAL OFF RAMP PROCEED STRAIGHT WITH N3 PASS MARIANHILL TOLL PLAZA, PROCEED STRAIGHT PASS WESTMEAD INDUSTRIAL AREA, PROCEED STRAIGHT PASS GATEWAY MALL, PASS TONGAAT OFF RAMP, PASS TONGAAT TOLL PLAZA PROCEED STRAIGHT PASS BALLITTO OFF RAMP PROCEED, PASS UMVOTI TOLL PLAZA PROCEED STRAIGHT, PASS STANGER OFF RAMP PROCEED, PASS MANDENI OFF RAMP, PROCEED PASS DOKODWENI OFF RAMP PROCEED STRAIGHT PASS MTUNZINI TOLL PLAZA, PASS ESIKHALENI OFF RAMP, PROCEED STRAIGHT WITH N2 OFF RAMP TURN LEFT TO JOHN ROSS HIGHWAY BECOMING R34 DROP OFF PASSENGERS AT THE BUS STOPS, PROCEED STRAIGHT TURN LEFT TO FRANK BULL ROAD, IMMEDIATE RIGHT TO REX HENDERSON ROAD SET DOWN PASSENGERS AT REX HENDERSON ROAD BUS STOP, PROCEED STRAIGHT WITH REX HENDERSON ROAD SET DOWN PASSENGERS. PROCEED STRAIGHT REX HENDERSON ROAD TURN RIGHT TO OXLAND STREET BECOMING MAXWELL STREET, PROCEED TURN LEFT TO COMMERCIAL STREET AND TURN LEFT TO EMPANGENI TAXI RANK A-RANK (SHOPRITE SHOPPING CENTRE) CALLED OK TAXI AND RETURN TO PIETERMARITZBURG ON THE SAME ROUTE. RETURN ROUTE EMPANGENI TO PMB FROM EMPANGENI TAXI RANK A-RANK EXIT TO MAXWELL STREET PROCEED STRAIGHT, TURN RIGHT TO COMMERCIAL STREET, PROCEED STRAIGHT TURN LEFT TO R34, PROCEED WITH R34 BECOMING JOHN ROSS HIGHWAY, TURN RIGHT TO JOIN N2, PROCEED STRAIGHT PASS ESIKHALENI OFF RAMP, PROCEED STRAIGHT PASS MTUNZINI TOLL PLAZA PROCEED, PASS DOKODWENI OFF RAMP PROCEED STRAIGHT, PASS MANDENI OFF RAMP PROCEED STRAIGHT, PASS STANGER OFF RAMP PROCEED STRAIGHT, PASS UMVOTI TOLL PLAZA PROCEED STRAIGHT, PASS BALLITTO OFF RAMP PROCEED STRAIGHT, PASS GATEWAY SHOPPING MALL PROCEED STRAIGHT, OFF RAMP TO SPAGHETTI JUNCTION TO JOIN N3 AND PROCEED STRAIGHT PASS PAVALLION SHOPPING MALL, PROCEED STRAIGHT WITH N3 PASS MARIANHILL OFF RAMP PROCEED STRAIGHT, PASS MARRRIANHILL TOLL PLAZA PROCEED STRAIGHT PASS HAMMERSDALE OFF RAMP, PROCEED STRAIGHT PASS MKHONDENI OFF RAMP PROCEED STRAIGHT TURN LEFT TO DR CHOTA MOTALA ROAD PROCEED STRAIGHT SET DOWN PASSENGERS AT MSUKWANA BUS STOP PROCEED STRAIGHT UNTIL DR CHOTA MOTALA BECOMES CHURCH STREET PROCEED STRAIGHT WITH CHURCH STREET PASS MARKET SQUARE TAXI RANK SET DOWN PASSENGERS PROCEED STRAIGHT TURN RIGHT TO OTTO STREET PROCEED STRAIGHT TURN LEFT TO PIETERMARITZ STREET PROCEED STRAIGHT TO TURN LEFT TO PINE STREET AND SET DOWN PASSENGERS AT RAILWAY STATION TAXI RANK, TURN LEFT TO CHURCH STREET PROCEED STRAIGHT, TURN RIGHT TO WEST STREET, PROCEED STRAIGHT TURN LEFT TO LANGALIBALELE STREET PROCEED STRAIGHT TURN LEFT TO MARKET SQUARE TAXI RANK.</p>		



transport

Department:
Transport
Province of KwaZulu-Natal

GAZETTE

LGKZNG02-2024-APR
REGION: ALL

1)	Application Number: APP0153649	2)	Gazette Number: LGKZNG02-2024-APR
3)	Applicant: R SINGH ID NO. 5512090769083 Association: CITY TAXI OWNERS ASSOCIATION	4)	Applicant Address: 585 BOMBAY ROAD NORTHDALÉ NO 14914 PIETERMARITZBURG 3201
5)	Existing Licence Holder: NOT APPLICABLE ID NO. NOT APPLICABLE	6)	Existing Licence Holder Address: NOT APPLICABLE
7)	Type of application: ADD AUTHORISATIONS/ROUTES	8)	Operating Licence Number: LGKZN0403000104
9)	Vehicle Type: MINIBUS	10)	1 X 15 (SEATED) + 0 (STANDING)
11)	Region: UMGUNGUNDLOVU		
12.1	<p>KZPRERC2963924 - PIETERMARITZBURG TO DURBAN ROUTE (AMENDMENT) FROM MARKET SQUARE TAXI RANK EXIT TO LANGALIBALELE STREET PROCEED STRAIGHT TURN RIGHT TO BOSHOFF STREET PROCEED UNTIL BOSHOFF STREET BECOMES NEW ENGLAND ROAD PROCEED STRAIGHT, TURN RIGHT TO N3, PROCEED STRAIGHT WITH N3, PASS M13 OFF RAMP PROCEED STRAIGHT, PASS ASSEGAL OFF RAMP PROCEED WITH N3 PASS MARIANHILL TOLL PLAZA PROCEED, PASS WESTMEAD INDUSTRIAL AREA, PROCEED STRAIGHT PASS PAVALLION SHOPPING MALL, PROCEED STRAIGHT WITH N3 TURN LEFT TO JOIN JOHANNES NKOSI STREET, PROCEED STRAIGHT TO JOHANNES NKOSI TAXI RANK (PIETERMARITZBURG/DURBAN TAXI RANK OPPOSITE KFC) SET DOWN PASSENGERS PROCEED TURN LEFT TO INGUCE STREET SET DOWN PASSENGERS PROCEED JOIN UMGENI ROAD, PROCEED TURN LEFT TO DURBAN STATION, SET DOWN PASSENGERS, PROCEED TURN LEFT TO KOLLING STREET, PROCEED THEN TURN LEFT TO MATHEW MEYIWA ROAD JOIN UMGENI ROAD PROCEED TURN RIGHT TO DAVID WEBSTER PROCEED STRAIGHT TURN RIGHT TO JOSEPH NDULI STREET, PROCEED TURN RIGHT TO JOHANNES NKOSI STREET PICK UP PASSENGERS AT JOHANNES NKOSI TAXI RANK (PIETERMARITZBURG/DURBAN TAXI RANK) AND RETURN TO PIETERMARITZBURG ON THE SAME ROUTE. RETURN ROUTE FROM DURBAN TO PIETERMARITZBURG FROM JOHANNES NKOSI TAXI RANK TURN RIGHT TO DR YUSUF DADOO STREET TURN RIGHT TO DAVID WEBSTER ROAD TO JOIN N3 PROCEED STRAIGHT WITH N3 PASS PAVALLION SHOPPING MALL, PROCEED STRAIGHT WITH N3, PASS MARIANHILL OFF RAMP PROCEED PASS MARRIANHILL TOLL PLAZA PROCEED STRAIGHT PASS HAMMERSDALE OFF RAMP, PASS MKHONDENI OFF RAMP, PROCEED STRAIGHT TURN LEFT TO DR CHOTA MOTALA ROAD PROCEED STRAIGHT SET DOWN PASSENGERS AT MASUKWANA BUS STOP PROCEED STRAIGHT UNTIL DR CHOTA MOTALA BECOMES CHURCH STREET PROCEED STRAIGHT WITH CHURCH STREET PASS MARKET SQUARE TAXI RANK SET DOWN PASSENGERS PROCEED STRAIGHT TURN RIGHT TO OTTO STREET PROCEED TURN LEFT TO PIETERMARITZ STREET PROCEED STRAIGHT TO TURN LEFT TO PINE STREET AND SET DOWN PASSENGERS AT RAILWAY STATION TAXI RANK, TURN LEFT TO CHURCH STREET PROCEED STRAIGHT, TURN RIGHT TO WEST STREET, PROCEED TURN LEFT TO LANGALIBALELE STREET PROCEED STRAIGHT TURN LEFT TO MARKET SQUARE TAXI RANK PIETERMARITZBURG TO DURBAN - ALTERNATIVE ROUTE FROM MARKET SQUARE TAXI RANK EXIT TO LANGALIBALELE STREET PROCEED STRAIGHT TURN RIGHT TO BOSHOFF STREET PROCEED UNTIL BOSHOFF STREET BECOMES NEW ENGLAND ROAD TURN RIGHT TO N3 PROCEED STRAIGHT PASS HAMMERSDALE OFF RAMP PROCEED STRAIGHT TAKE LEFT TO M13, PROCEED STRAIGHT WITH M13 SET DOWN PASSENGERS AT THE BUS STOP, PROCEED ON M13 TURN LEFT TO JOSIAH GUMEDE STREET, SET DOWN PASSENGERS AT BUS STOPS, PROCEED STRAIGHT TURN RIGHT TO CROMPTON STREET, PROCEED STRAIGHT TURN LEFT TO M13, PROCEED AND JOIN N3 ON THE RIGHT, PROCEED STRAIGHT TURN LEFT TO BRICKFIELD TAXI STOP SET DOWN PASSENGERS AND JOIN N3, OFF RAMP TO KING DINUZULU SET DOWN PASSENGERS AT THE BUS STOP PROCEED STRAIGHT TO JOIN N3, PROCEED STRAIGHT TO JOIN JOHANNES NKOSI STREET, AT JOHANNES NKOSI TAXI RANK SET DOWN PASSENGERS PROCEED TURN LEFT TO INGUCE STREET DROP OFF PASSENGERS, PROCEED STRAIGHT TURN LEFT TO JOIN UMGENI ROAD, PROCEED TURN LEFT TO DURBAN STATION, SET DOWN PASSENGERS ONLY, PROCEED STRAIGHT TURN LEFT TO KOLLING STREET, PROCEED STRAIGHT TURN LEFT TO MATHEW MEYIWA ROAD, PROCEED AND JOIN UMGENI ROAD PROCEED TURN RIGHT TO DAVID WEBSTER ROAD, PROCEED STRAIGHT TURN RIGHT TO JOSEPH NDULI ROAD, PROCEED TURN RIGHT TO JOHANNES NKOSI STREET, PICK UP PASSENGERS AT JOHANNES NKOSI TAXI RANK AND RETURN TO PIETERMARITZBURG ON THE SAME ROUTE. RETURN ALTERNATIVE ROUTE - DURBAN TO PIETERMARITZBURG FROM JOHANNES NKOSI TAXI RANK TURN RIGHT TO DR YUSUF DADOO STREET, TURN RIGHT TO DAVID WEBSTER ROAD TO JOIN N3 PROCEED STRAIGHT, OFFRAMP TO STAPLETON ROAD TO JOIN M13 PROCEED STRAIGHT, PASS GILLITTS OFF RAMP PROCEED, PASS HILLCREST OFF RAMP, PROCEED STRAIGHT WITH M13 ON THE RIGHT JOIN N3, PROCEED STRAIGHT WITH N3 PASS HAMMERSDALE OFF RAMP, PROCEED PASS MKHONDENI OFF RAMP, PROCEED STRAIGHT AND TURN LEFT TO DR CHOTA MOTALA ROAD PROCEED STRAIGHT AT MASUKWANA BUS STOP SET DOWN PASSENGERS, PROCEED STRAIGHT UNTIL DR CHOTA MOTALA ROAD BECOMES CHURCH STREET PROCEED STRAIGHT TURN RIGHT TO RETIEF STREET PROCEED STRAIGHT AND TURN LEFT TO PIETERMARITZ STREET PROCEED STRAIGHT TO TURN LEFT TO PINE STREET AND SET DOWN PASSENGERS AT RAILWAY STATION TAXI RANK, TURN LEFT TO CHURCH STREET PROCEED STRAIGHT, TURN RIGHT TO WEST STREET, PROCEED STRAIGHT TURN LEFT TO LANGALIBALELE STREET PROCEED STRAIGHT TURN LEFT TO MARKET SQUARE TAXI RANK. ROUTE RETURN TO PIETERMARITZBURG, DROP OFF OF PASSENGERS.</p>		
12.2	<p>KZPRERC2963973 - PIETERMARITZBURG TO EMPANGENI ROUTE FROM MARKET SQUARE TO LANGALIBALELE STREET PROCEED STRAIGHT TURN RIGHT TO BOSHOFF STREET PROCEED STRAIGHT UNTIL BOSHOFF STREET BECOMES NEW ENGLAND ROAD PROCEED STRAIGHT, TURN RIGHT TO N3, WE PROCEED STRAIGHT WITH N3, PASS M13 OFF RAMP, PASS ASSEGAL OFF RAMP PROCEED STRAIGHT WITH N3 PASS MARIANHILL TOLL PLAZA, PROCEED STRAIGHT PASS WESTMEAD INDUSTRIAL AREA, PROCEED PASS PAVALLION SHOPPING MALL, PROCEED STRAIGHT OFF RAMP AT SPAGHETTI JUNCTION TURN LEFT TO JOIN N2, PROCEED STRAIGHT STRAIGHT GATEWAY MALL, PASS TONGAAT OFF RAMP, PASS TONGAAT TOLL PLAZA PROCEED STRAIGHT PASS BALLITTO OFF RAMP PROCEED, PASS UMVOTI TOLL PLAZA PROCEED STRAIGHT, PASS STANGER OFF RAMP PROCEED, PASS MANDENI OFF RAMP, PROCEED PASS DOKODWENI OFF RAMP PROCEED STRAIGHT PASS MTUNZINI TOLL PLAZA, PASS ESIKHALENI OFF RAMP, PROCEED STRAIGHT WITH N2 OFF RAMP TURN LEFT TO JOHN ROSS HIGHWAY BECOMING R34 DROP OFF PASSENGERS AT THE BUS STOPS, PROCEED STRAIGHT TURN LEFT TO FRANK BULL ROAD, IMMEDIATE RIGHT TO REX HENDERSON ROAD SET DOWN PASSENGERS AT REX HENDERSON ROAD BUS STOP, PROCEED STRAIGHT WITH REX HENDERSON ROAD SET DOWN PASSENGERS, PROCEED STRAIGHT REX HENDERSON ROAD TURN RIGHT TO OXLAND STREET BECOMING MAXWELL STREET, PROCEED TURN LEFT TO COMMERCIAL STREET AND TURN LEFT TO EMPANGENI TAXI RANK A-RANK (SHOPRITE SHOPPING CENTRE) CALLED OK TAXI AND RETURN TO PIETERMARITZBURG ON THE SAME ROUTE. RETURN ROUTE EMPANGENI TO PMB FROM EMPANGENI TAXI RANK A-RANK EXIT TO MAXWELL STREET PROCEED STRAIGHT, TURN RIGHT TO COMMERCIAL STREET, PROCEED STRAIGHT TURN LEFT TO R34, PROCEED WITH R34 BECOMING JOHN ROSS HIGHWAY, TURN RIGHT TO JOIN N2, PROCEED STRAIGHT PASS ESIKHALENI OFF RAMP, PROCEED STRAIGHT PASS MTUNZINI TOLL PLAZA PROCEED, PASS DOKODWENI OFF RAMP PROCEED STRAIGHT, PASS MANDENI OFF RAMP PROCEED STRAIGHT, PASS STANGER OFF RAMP PROCEED STRAIGHT, PASS UMVOTI TOLL PLAZA PROCEED STRAIGHT, PASS BALLITTO OFF RAMP PROCEED STRAIGHT, PASS GATEWAY SHOPPING MALL PROCEED STRAIGHT, OFF RAM TO SPAGHETTI JUNCTION TO JOIN N3 AND PROCEED STRAIGHT PASS PAVALLION SHOPPING MALL, PROCEED STRAIGHT WITH N3 PASS MARIANHILL OFF RAMP PROCEED STRAIGHT, PASS MARRIANHILL TOLL PLAZA PROCEED STRAIGHT PASS HAMMERSDALE OFF RAMP, PROCEED STRAIGHT PASS MKHONDENI OFF RAMP PROCEED STRAIGHT TURN LEFT TO DR CHOTA MOTALA ROAD PROCEED STRAIGHT SET DOWN PASSENGERS AT MSUKWANA BUS STOP PROCEED STRAIGHT UNTIL DR CHOTA MOTALA BECOMES CHURCH STREET PROCEED STRAIGHT WITH CHURCH STREET PASS MARKET SQUARE TAXI RANK SET DOWN PASSENGERS PROCEED STRAIGHT TURN RIGHT TO OTTO STREET PROCEED STRAIGHT TURN LEFT TO PIETERMARITZ STREET PROCEED STRAIGHT TO TURN LEFT TO PINE STREET AND SET DOWN PASSENGERS AT RAILWAY STATION TAXI RANK, TURN LEFT TO CHURCH STREET PROCEED STRAIGHT, TURN RIGHT TO WEST STREET, PROCEED STRAIGHT TURN LEFT TO LANGALIBALELE STREET PROCEED STRAIGHT TURN LEFT TO MARKET SQUARE TAXI RANK.</p>		



transport

Department:
Transport
Province of KwaZulu-Natal

GAZETTE

LGKZNG02-2024-APR

REGION: ALL

1)	Application Number: APP0153650	2)	Gazette Number: LGKZNG02-2024-APR
3)	Applicant: K HURRISEE ID NO. 4203255120087 Association: CITY TAXI OWNERS ASSOCIATION	4)	Applicant Address: 4 REDRUT RD ALLANDALE 3201
5)	Existing Licence Holder: NOT APPLICABLE ID NO. NOT APPLICABLE	6)	Existing Licence Holder Address: NOT APPLICABLE
7)	Type of application: ADD AUTHORISATIONS/ROUTES	8)	Operating Licence Number: LGKZN0403001555
9)	Vehicle Type: MINIBUS	10)	1 X 15 (SEATED) + 0 (STANDING)
11)	Region: UMGUNGUNDLOVU		
12.1	<p>KZPRERC2963924 - PIETERMARITZBURG TO DURBAN ROUTE (AMENDMENT) FROM MARKET SQUARE TAXI RANK EXIT TO LANGALIBALELE STREET PROCEED STRAIGHT TURN RIGHT TO BOSHOFF STREET PROCEED UNTIL BOSHOFF STREET BECOMES NEW ENGLAND ROAD PROCEED STRAIGHT, TURN RIGHT TO N3, PROCEED STRAIGHT WITH N3, PASS M13 OFF RAMP, PROCEED STRAIGHT, PASS ASSEGAL OFF RAMP PROCEED WITH N3 PASS MARIANHILL TOLL PLAZA, PROCEED STRAIGHT PASS WESTMEAD INDUSTRIAL AREA, PROCEED STRAIGHT PASS PAVALLION SHOPPING MALL, PROCEED STRAIGHT WITH N3 TURN LEFT TO JOIN JOHANNES NKOSI STREET, PROCEED STRAIGHT TO JOHANNES NKOSI TAXI RANK (PIETERMARITZBURG/DURBAN TAXI RANK OPPOSITE KFC) SET DOWN PASSENGERS PROCEED TURN LEFT TO INGUCE STREET SET DOWN PASSENGERS PROCEED JOIN UMGNGENI ROAD, PROCEED TURN LEFT TO DURBAN STATION, SET DOWN PASSENGERS, PROCEED TURN LEFT TO KOLLING STREET, PROCEED THEN TURN LEFT TO MATHEW MEYIWA ROAD JOIN UMGNGENI ROAD PROCEED TURN RIGHT TO DAVID WEBSTER PROCEED STRAIGHT TURN RIGHT TO JOSEPH NDULI STREET, PROCEED TURN RIGHT TO JOHANNES NKOSI STREET PICK UP PASSENGERS AT JOHANNES NKOSI TAXI RANK (PIETERMARITZBURG/DURBAN TAXI RANK) AND RETURN TO PIETERMARITZBURG ON THE SAME ROUTE. RETURN ROUTE FROM DURBAN TO PIETERMARITZBURG FROM JOHANNES NKOSI TAXI RANK TURN RIGHT TO DR YUSUF DADOO STREET TURN RIGHT TO DAVID WEBSTER ROAD TO JOIN N3 PROCEED STRAIGHT WITH N3 PASS PAVALLION SHOPPING MALL, PROCEED STRAIGHT WITH N3, PASS MARIANHILL OFF RAMP PROCEED PASS MARRRIANHILL TOLL PLAZA PROCEED STRAIGHT PASS HAMMERSDALE OFF RAMP, PASS MKHONDENI OFF RAMP, PROCEED STRAIGHT TURN LEFT TO DR CHOTA MOTALA ROAD PROCEED STRAIGHT SET DOWN PASSENGERS AT MASUKWANA BUS STOP PROCEED STRAIGHT UNTIL DR CHOTA MOTALA BECOMES CHURCH STREET PROCEED STRAIGHT WITH CHURCH STREET PASS MARKET SQUARE TAXI RANK SET DOWN PASSENGERS PROCEED STRAIGHT TURN RIGHT TO OTTO STREET PROCEED TURN LEFT TO PIETERMARITZ STREET PROCEED STRAIGHT TO TURN LEFT TO PINE STREET AND SET DOWN PASSENGERS AT RAILWAY STATION TAXI RANK, TURN LEFT TO CHURCH STREET PROCEED STRAIGHT, TURN RIGHT TO WEST STREET, PROCEED TURN LEFT TO LANGALIBALELE STREET PROCEED STRAIGHT TURN LEFT TO MARKET SQUARE TAXI RANK PIETERMARITZBURG TO DURBAN - ALTERNATIVE ROUTE FROM MARKET SQUARE TAXI RANK EXIT TO LANGALIBALELE STREET PROCEED STRAIGHT TURN RIGHT TO BOSHOFF STREET PROCEED UNTIL BOSHOFF STREET BECOMES NEW ENGLAND ROAD TURN RIGHT TO N3 PROCEED STRAIGHT PASS HAMMERSDALE OFF RAMP PROCEED STRAIGHT TAKE LEFT TO M13, PROCEED STRAIGHT WITH M13 SET DOWN PASSENGERS AT THE BUS STOP, PROCEED ON M13 TURN LEFT TO JOSIAH GUMEDE STREET, SET DOWN PASSENGERS AT BUS STOPS, PROCEED STRAIGHT TURN RIGHT TO CROMPTON STREET, PROCEED STRAIGHT TURN LEFT TO M13, PROCEED AND JOIN N3 ON THE RIGHT, PROCEED STRAIGHT TURN LEFT TO BRICKFIELD TAXI STOP SET DOWN PASSENGERS AND JOIN N3, OFF RAMP TO KING DINUZULU SET DOWN PASSENGERS AT THE BUS STOP PROCEED STRAIGHT TO JOIN N3, PROCEED STRAIGHT TO JOIN JOHANNES NKOSI STREET, AT JOHANNES NKOSI TAXI RANK SET DOWN PASSENGERS PROCEED TURN LEFT TO INGUCE STREET DROP OFF PASSENGERS PROCEED STRAIGHT TURN LEFT TO JOIN UMGNGENI ROAD, PROCEED TURN LEFT TO DURBAN STATION, SET DOWN PASSENGERS ONLY, PROCEED STRAIGHT TURN LEFT TO KOLLING STREET, PROCEED STRAIGHT TURN LEFT TO MATHEW MEYIWA ROAD, PROCEED AND JOIN UMGNGENI ROAD PROCEED TURN RIGHT TO DAVID WEBSTER ROAD, PROCEED STRAIGHT TURN RIGHT TO JOSEPH NDULI ROAD, PROCEED TURN RIGHT TO JOHANNES NKOSI STREET, PICK UP PASSENGERS AT JOHANNES NKOSI TAXI RANK AND RETURN TO PIETERMARITZBURG ON THE SAME ROUTE. RETURN ALTERNATIVE ROUTE – DURBAN TO PIETERMARITZBURG FROM JOHANNES NKOSI TAXI RANK TURN RIGHT TO DR YUSUF DADOO STREET, TURN RIGHT TO DAVID WEBSTER ROAD TO JOIN N3 PROCEED STRAIGHT, OFFRAMP TO STAPLETON ROAD TO JOIN M13 PROCEED STRAIGHT, PASS GILLITTS OFF RAMP PROCEED, PASS HILLCREST OFF RAMP, PROCEED STRAIGHT WITH M13 ON THE RIGHT JOIN N3, PROCEED STRAIGHT WITH N3 PASS HAMMERSDALE OFF RAMP, PROCEED PASS MKHONDENI OFF RAMP, PROCEED STRAIGHT AND TURN LEFT TO DR CHOTA MOTALA ROAD PROCEED STRAIGHT AT MASUKWANA BUS STOP SET DOWN PASSENGERS, PROCEED STRAIGHT UNTIL DR CHOTA MOTALA ROAD BECOMES CHURCH STREET PROCEED STRAIGHT TURN RIGHT TO RETIEF STREET PROCEED STRAIGHT AND TURN LEFT TO PIETERMARITZ STREET PROCEED STRAIGHT TO TURN LEFT TO PINE STREET AND SET DOWN PASSENGERS AT RAILWAY STATION TAXI RANK, TURN LEFT TO CHURCH STREET PROCEED STRAIGHT, TURN RIGHT TO WEST STREET, PROCEED STRAIGHT TURN LEFT TO LANGALIBALELE STREET PROCEED STRAIGHT TURN LEFT TO MARKET SQUARE TAXI RANK. ROUTE RETURN TO PIETERMARITZBURG, DROP OFF OF PASSENGERS.</p>		
12.2	<p>KZPRERC2963973 - PIETERMARITZBURG TO EMPANGENI ROUTE FROM MARKET SQUARE TO LANGALIBALELE STREET PROCEED STRAIGHT TURN RIGHT TO BOSHOFF STREET PROCEED STRAIGHT UNTIL BOSHOFF STREET BECOMES NEW ENGLAND ROAD PROCEED STRAIGHT, TURN RIGHT TO N3, WE PROCEED STRAIGHT WITH N3, PASS M13 OFF RAMP, PASS ASSEGAL OFF RAMP PROCEED STRAIGHT WITH N3 PASS MARIANHILL TOLL PLAZA, PROCEED STRAIGHT PASS WESTMEAD INDUSTRIAL AREA, PROCEED STRAIGHT PASS GATEWAY MALL, PROCEED STRAIGHT OFF RAMP AT SPAGHETTI JUNCTION TURN LEFT TO JOIN N2, PROCEED STRAIGHT PASS BALLITTO OFF RAMP PROCEED, PASS UMVOTI TOLL PLAZA PROCEED STRAIGHT, PASS STANGER OFF RAMP PROCEED, PASS MANDENI OFF RAMP, PROCEED PASS DOKODWENI OFF RAMP PROCEED STRAIGHT PASS MTUNZINI TOLL PLAZA, PASS ESIKHALENI OFF RAMP, PROCEED STRAIGHT WITH N2 OFF RAMP TURN LEFT TO JOHN ROSS HIGHWAY BECOMING R34 DROP OFF PASSENGERS AT THE BUS STOPS, PROCEED STRAIGHT TURN LEFT TO FRANK BULL ROAD, IMMEDIATE RIGHT TO REX HENDERSON ROAD SET DOWN PASSENGERS AT REX HENDERSON ROAD BUS STOP, PROCEED STRAIGHT WITH REX HENDERSON ROAD SET DOWN PASSENGERS. PROCEED STRAIGHT REX HENDERSON ROAD TURN RIGHT TO OXLAND STREET BECOMING MAXWELL STREET, PROCEED TURN LEFT TO COMMERCIAL STREET AND TURN LEFT TO EMPANGENI TAXI RANK A-RANK (SHOPRITE SHOPPING CENTRE) CALLED OK TAXI AND RETURN TO PIETERMARITZBURG ON THE SAME ROUTE. RETURN ROUTE EMPANGENI TO PMB FROM EMPANGENI TAXI RANK A-RANK EXIT TO MAXWELL STREET PROCEED STRAIGHT, TURN RIGHT TO COMMERCIAL STREET, PROCEED STRAIGHT TURN LEFT TO R34, PROCEED WITH R34 BECOMING JOHN ROSS HIGHWAY, TURN RIGHT TO JOIN N2, PROCEED STRAIGHT PASS ESIKHALENI OFF RAMP, PROCEED STRAIGHT PASS MTUNZINI TOLL PLAZA PROCEED, PASS DOKODWENI OFF RAMP PROCEED STRAIGHT, PASS MANDENI OFF RAMP PROCEED STRAIGHT, PASS STANGER OFF RAMP PROCEED STRAIGHT, PASS UMVOTI TOLL PLAZA PROCEED STRAIGHT, PASS BALLITTO OFF RAMP PROCEED STRAIGHT, PASS GATEWAY SHOPPING MALL PROCEED STRAIGHT, OFF RAMP TO SPAGHETTI JUNCTION TO JOIN N3 AND PROCEED STRAIGHT PASS PAVALLION SHOPPING MALL, PROCEED STRAIGHT WITH N3 PASS MARIANHILL OFF RAMP PROCEED STRAIGHT, PASS MARRRIANHILL TOLL PLAZA PROCEED STRAIGHT PASS HAMMERSDALE OFF RAMP, PROCEED STRAIGHT PASS MKHONDENI OFF RAMP PROCEED STRAIGHT TURN LEFT TO DR CHOTA MOTALA ROAD PROCEED STRAIGHT SET DOWN PASSENGERS AT MASUKWANA BUS STOP PROCEED STRAIGHT UNTIL DR CHOTA MOTALA BECOMES CHURCH STREET PROCEED STRAIGHT WITH CHURCH STREET PASS MARKET SQUARE TAXI RANK SET DOWN PASSENGERS PROCEED STRAIGHT TURN RIGHT TO OTTO STREET PROCEED STRAIGHT TURN LEFT TO PIETERMARITZ STREET PROCEED STRAIGHT TO TURN LEFT TO PINE STREET AND SET DOWN PASSENGERS AT RAILWAY STATION TAXI RANK, TURN LEFT TO CHURCH STREET PROCEED STRAIGHT, TURN RIGHT TO WEST STREET, PROCEED STRAIGHT TURN LEFT TO LANGALIBALELE STREET PROCEED STRAIGHT TURN LEFT TO MARKET SQUARE TAXI RANK.</p>		



transport

Department:
Transport
Province of KwaZulu-Natal

GAZETTE

LGKZNG02-2024-APR
REGION: ALL

1)	Application Number: APP0148797	2)	Gazette Number: LGKZNG02-2024-APR
3)	Applicant: SF MBHELE ID NO. 7608295411089 Association: CITY TAXI OWNERS ASSOCIATION	4)	Applicant Address: 14 ANNE STAFFORD DRIVE MONTROSE PIETERMARITZBURG 3201
5)	Existing Licence Holder: NOT APPLICABLE ID NO. NOT APPLICABLE	6)	Existing Licence Holder Address: NOT APPLICABLE
7)	Type of application: ADD AUTHORISATIONS/ROUTES	8)	Operating Licence Number: LGKZN0403000960
9)	Vehicle Type: MINIBUS	10)	1 X 14 (SEATED) + 0 (STANDING)
11)	Region: UMGUNGUNDLOVU		
12.1	<p>KZPRERC2963924 - PIETERMARITZBURG TO DURBAN ROUTE (AMENDMENT) FROM MARKET SQUARE TAXI RANK EXIT TO LANGALIBALELE STREET PROCEED STRAIGHT TURN RIGHT TO BOSHOF STREET PROCEED UNTIL BOSHOF STREET BECOMES NEW ENGLAND ROAD PROCEED STRAIGHT, TURN RIGHT TO N3, PROCEED STRAIGHT WITH N3, PASS M13 OFF RAMP PROCEED STRAIGHT, PASS ASSEGAL OFF RAMP PROCEED WITH N3 PASS MARIANHILL TOLL PLAZA PROCEED, PASS WESTMEAD INDUSTRIAL AREA, PROCEED STRAIGHT PASS PAVALLION SHOPPING MALL, PROCEED STRAIGHT WITH N3 TURN LEFT TO JOIN JOHANNES NKOSI STREET, PROCEED STRAIGHT TO JOHANNES NKOSI TAXI RANK (PIETERMARITZBURG/DURBAN TAXI RANK OPPOSITE KFC) SET DOWN PASSENGERS PROCEED TURN LEFT TO INGUCE STREET SET DOWN PASSENGERS PROCEED JOIN UMGENI ROAD, PROCEED TURN LEFT TO DURBAN STATION, SET DOWN PASSENGERS, PROCEED TURN LEFT TO KOLLING STREET, PROCEED THEN TURN LEFT TO MATHEW MEYIWA ROAD JOIN UMGENI ROAD PROCEED TURN RIGHT TO DAVID WEBSTER PROCEED STRAIGHT TURN RIGHT TO JOSEPH NDULI STREET, PROCEED TURN RIGHT TO JOHANNES NKOSI STREET PICK UP PASSENGERS AT JOHANNES NKOSI TAXI RANK (PIETERMARITZBURG/DURBAN TAXI RANK) AND RETURN TO PIETERMARITZBURG ON THE SAME ROUTE. RETURN ROUTE FROM DURBAN TO PIETERMARITZBURG FROM JOHANNES NKOSI TAXI RANK TURN RIGHT TO DR YUSUF DADOO STREET TURN RIGHT TO DAVID WEBSTER ROAD TO JOIN N3 PROCEED STRAIGHT WITH N3 PASS PAVALLION SHOPPING MALL, PROCEED STRAIGHT WITH N3, PASS MARIANHILL OFF RAMP PROCEED PASS MARRRIANHILL TOLL PLAZA PROCEED STRAIGHT PASS HAMMERSDALE OFF RAMP, PASS MKHONDENI OFF RAMP, PROCEED STRAIGHT TURN LEFT TO DR CHOTA MOTALA ROAD PROCEED STRAIGHT SET DOWN PASSENGERS AT MASUKWANA BUS STOP PROCEED STRAIGHT UNTIL DR CHOTA MOTALA BECOMES CHURCH STREET PROCEED STRAIGHT WITH CHURCH STREET PASS MARKET SQUARE TAXI RANK SET DOWN PASSENGERS PROCEED STRAIGHT TURN RIGHT TO OTTO STREET PROCEED TURN LEFT TO PIETERMARITZ STREET PROCEED STRAIGHT TO TURN LEFT TO PINE STREET AND SET DOWN PASSENGERS AT RAILWAY STATION TAXI RANK, TURN LEFT TO CHURCH STREET PROCEED STRAIGHT, TURN RIGHT TO WEST STREET, PROCEED TURN LEFT TO LANGALIBALELE STREET PROCEED STRAIGHT TURN LEFT TO MARKET SQUARE TAXI RANK PIETERMARITZBURG TO DURBAN - ALTERNATIVE ROUTE FROM MARKET SQUARE TAXI RANK EXIT TO LANGALIBALELE STREET PROCEED STRAIGHT TURN RIGHT TO BOSHOF STREET PROCEED UNTIL BOSHOF STREET BECOMES NEW ENGLAND ROAD TURN RIGHT TO N3 PROCEED STRAIGHT PASS HAMMERSDALE OFF RAMP PROCEED STRAIGHT TAKE LEFT TO M13, PROCEED STRAIGHT WITH M13 SET DOWN PASSENGERS AT THE BUS STOP, PROCEED ON M13 TURN LEFT TO JOSIAH GUMEDE STREET, SET DOWN PASSENGERS AT BUS STOPS, PROCEED STRAIGHT TURN RIGHT TO CROMPTON STREET, PROCEED STRAIGHT TURN LEFT TO M13, PROCEED AND JOIN N3 ON THE RIGHT, PROCEED STRAIGHT TURN LEFT TO BRICKFIELD TAXI STOP SET DOWN PASSENGERS AND JOIN N3, OFF RAMP TO KING DINUZULU SET DOWN PASSENGERS AT THE BUS STOP PROCEED STRAIGHT TO JOIN N3, PROCEED STRAIGHT TO JOIN JOHANNES NKOSI STREET, AT JOHANNES NKOSI TAXI RANK SET DOWN PASSENGERS PROCEED TURN LEFT TO INGUCE STREET DROP OFF PASSENGERS, PROCEED STRAIGHT TURN LEFT TO JOIN UMGENI ROAD, PROCEED TURN LEFT TO DURBAN STATION, SET DOWN PASSENGERS ONLY, PROCEED STRAIGHT TURN LEFT TO KOLLING STREET, PROCEED STRAIGHT TURN LEFT TO MATHEW MEYIWA ROAD, PROCEED AND JOIN UMGENI ROAD PROCEED TURN RIGHT TO DAVID WEBSTER ROAD, PROCEED STRAIGHT TURN RIGHT TO JOSEPH NDULI ROAD, PROCEED TURN RIGHT TO JOHANNES NKOSI STREET, PICK UP PASSENGERS AT JOHANNES NKOSI TAXI RANK AND RETURN TO PIETERMARITZBURG ON THE SAME ROUTE. RETURN ALTERNATIVE ROUTE – DURBAN TO PIETERMARITZBURG FROM JOHANNES NKOSI TAXI RANK TURN RIGHT TO DR YUSUF DADOO STREET, TURN RIGHT TO DAVID WEBSTER ROAD TO JOIN N3 PROCEED STRAIGHT, OFFRAMP TO STAPLETON ROAD TO JOIN M13 PROCEED STRAIGHT, PASS GILLITTS OFF RAMP PROCEED, PASS HILLCREST OFF RAMP, PROCEED STRAIGHT WITH M13 ON THE RIGHT JOIN N3, PROCEED STRAIGHT WITH N3 PASS HAMMERSDALE OFF RAMP, PROCEED PASS MKHONDENI OFF RAMP, PROCEED STRAIGHT AND TURN LEFT TO DR CHOTA MOTALA ROAD PROCEED STRAIGHT AT MASUKWANA BUS STOP SET DOWN PASSENGERS, PROCEED STRAIGHT UNTIL DR CHOTA MOTALA ROAD BECOMES CHURCH STREET PROCEED STRAIGHT TURN RIGHT TO RETIEF STREET PROCEED STRAIGHT AND TURN LEFT TO PIETERMARITZ STREET PROCEED STRAIGHT TO TURN LEFT TO PINE STREET AND SET DOWN PASSENGERS AT RAILWAY STATION TAXI RANK, TURN LEFT TO CHURCH STREET PROCEED STRAIGHT, TURN RIGHT TO WEST STREET, PROCEED STRAIGHT TURN LEFT TO LANGALIBALELE STREET PROCEED STRAIGHT TURN LEFT TO MARKET SQUARE TAXI RANK. ROUTE RETURN TO PIETERMARITZBURG, DROP OFF OF PASSENGERS.</p>		
12.2	<p>KZPRERC2963973 - PIETERMARITZBURG TO EMPANGENI ROUTE FROM MARKET SQUARE TO LANGALIBALELE STREET PROCEED STRAIGHT TURN RIGHT TO BOSHOF STREET PROCEED STRAIGHT UNTIL BOSHOF STREET BECOMES NEW ENGLAND ROAD PROCEED STRAIGHT, TURN RIGHT TO N3, WE PROCEED STRAIGHT WITH N3, PASS M13 OFF RAMP, PASS ASSEGAL OFF RAMP PROCEED STRAIGHT WITH N3 PASS MARIANHILL TOLL PLAZA, PROCEED STRAIGHT PASS WESTMEAD INDUSTRIAL AREA, PROCEED PASS PAVALLION SHOPPING MALL, PROCEED STRAIGHT OFF RAMP AT SPAGHETTI JUNCTION TURN LEFT TO JOIN N2, PROCEED STRAIGHT PASS GATEWAY MALL, PASS TONGAAT OFF RAMP, PASS TONGAAT TOLL PLAZA PROCEED STRAIGHT PASS BALLITTO OFF RAMP PROCEED, PASS UMVOTI TOLL PLAZA PROCEED STRAIGHT, PASS STANGER OFF RAMP PROCEED, PASS MANDENI OFF RAMP, PROCEED PASS DOKODWENI OFF RAMP PROCEED STRAIGHT PASS MTUNZINI TOLL PLAZA, PASS ESIKHALENI OFF RAMP, PROCEED STRAIGHT WITH N2 OFF RAMP TURN LEFT TO JOHN ROSS HIGHWAY BECOMING R34 DROP OFF PASSENGERS AT THE BUS STOPS, PROCEED STRAIGHT TURN LEFT TO FRANK BULL ROAD, IMMEDIATE RIGHT TO REX HENDERSON ROAD SET DOWN PASSENGERS AT REX HENDERSON ROAD BUS STOP, PROCEED STRAIGHT WITH REX HENDERSON ROAD SET DOWN PASSENGERS. PROCEED STRAIGHT REX HENDERSON ROAD TURN RIGHT TO OXLAND STREET BECOMING MAXWELL STREET, PROCEED TURN LEFT TO COMMERCIAL STREET AND TURN LEFT TO EMPANGENI TAXI RANK A-RANK (SHOPRITE SHOPPING CENTRE) CALLED OK TAXI AND RETURN TO PIETERMARITZBURG ON THE SAME ROUTE. RETURN ROUTE EMPANGENI TO PMB FROM EMPANGENI TAXI RANK A-RANK EXIT TO MAXWELL STREET PROCEED STRAIGHT, TURN RIGHT TO COMMERCIAL STREET, PROCEED STRAIGHT TURN LEFT TO R34, PROCEED WITH R34 BECOMING JOHN ROSS HIGHWAY, TURN RIGHT TO JOIN N2, PROCEED STRAIGHT PASS ESIKHALENI OFF RAMP, PROCEED STRAIGHT PASS MTUNZINI TOLL PLAZA PROCEED, PASS DOKODWENI OFF RAMP PROCEED STRAIGHT, PASS MANDENI OFF RAMP PROCEED STRAIGHT, PASS STANGER OFF RAMP PROCEED STRAIGHT, PASS UMVOTI TOLL PLAZA PROCEED STRAIGHT, PASS BALLITO OFF RAMP PROCEED STRAIGHT, PASS GATEWAY SHOPPING MALL PROCEED STRAIGHT, OFF RAM TO SPAGHETTI JUNCTION TO JOIN N3 AND PROCEED STRAIGHT PASS PAVALLION SHOPPING MALL, PROCEED STRAIGHT WITH N3 PASS MARIANHILL OFF RAMP PROCEED STRAIGHT, PASS MARIANHILL TOLL PLAZA PROCEED STRAIGHT PASS HAMMERSDALE OFF RAMP, PROCEED STRAIGHT PASS MKHONDENI OFF RAMP PROCEED STRAIGHT TURN LEFT TO DR CHOTA MOTALA ROAD PROCEED STRAIGHT SET DOWN PASSENGERS AT MASUKWANA BUS STOP PROCEED STRAIGHT UNTIL DR CHOTA MOTALA BECOMES CHURCH STREET PROCEED STRAIGHT WITH CHURCH STREET PASS MARKET SQUARE TAXI RANK SET DOWN PASSENGERS PROCEED STRAIGHT TURN RIGHT TO OTTO STREET PROCEED STRAIGHT TURN LEFT TO PIETERMARITZ STREET PROCEED STRAIGHT TO TURN LEFT TO PINE STREET AND SET DOWN PASSENGERS AT RAILWAY STATION TAXI RANK, TURN LEFT TO CHURCH STREET PROCEED STRAIGHT, TURN RIGHT TO WEST STREET, PROCEED STRAIGHT TURN LEFT TO LANGALIBALELE STREET PROCEED STRAIGHT TURN LEFT TO MARKET SQUARE TAXI RANK.</p>		



transport

Department:
Transport
Province of KwaZulu-Natal

GAZETTE

LGKZNG02-2024-APR

REGION: ALL

1)	Application Number: APP0158448	2)	Gazette Number: LGKZNG02-2024-APR
3)	Applicant: TN NTOMBELA ID NO. 4708080597085 Association: MTUBATUBA TAXI OWNERS L&L DISTANCE ASS.	4)	Applicant Address: P O BOX 1286 MTUBATUBA 3935
5)	Existing Licence Holder: NOT APPLICABLE ID NO. NOT APPLICABLE	6)	Existing Licence Holder Address: NOT APPLICABLE
7)	Type of application: ADD AUTHORISATIONS/ROUTES	8)	Operating Licence Number: LGKZN0603000179
9)	Vehicle Type: MINIBUS	10)	1 X 15 (SEATED) + 0 (STANDING)
11)	Region: UMKHANYAKUDE		
12.1	22074422074400146082 - BHEKUZULU TO MTUBATUBA FROM APPROVED TAXI RANK IN BHEKUZULU TO APPROVED TAXI RANK IN MTUBA TUBA, PASS ENKOSI THABETHE STORE, ESIBHAYI, TURN LEFT ON ROAD P235 - VIA KWANINELA MANYAMFU, THANDANANI STORE STRAIGHT TO MTUBATUBA.		
12.2	22074422074400146170 - MONZI TO MTUBATUBA FROM APPROVED TAXI RANK MONZI ON ROAD P397 TO APPROVED TAXI RANK IN MTUBATUBA VIA EGALOFINI, ESILENGENI, EMBANGWENI, E ONE AND JOIN ROAD P237 AND TURN LEFT VIA PINE CAM SAFCOL, 121 BATTALION, NORDAZE DIRECT AND RETURN.		
12.3	22074422074400146171 - MTUBATUBA TO KWANGWANASE FROM MTUBATUBA TAXI RANK STRAIGHT TO JOHN ROSS HIGHWAY JOIN P237 ROAD AND JOIN P235 - 1 STRAIGHT TO N2 ROAD PROCEED STRAIGHT IN N2 ROAD THEN TURN RIGHT ON ROAD P522-1 VIA JOZINI PROCEED STRAIGHT ON N2 ROAD THEN TURN RIGHT ON ROAD P522-1 VIA BHAMBANANA, SIKHEMELELE, PHELANDABA DIRECT TO MANGUZI TAXI RANK AND RETURN.		
12.4	22074422074400146174 - NTAMU TO MTUBATUBA FROM APPROVED TAXI RANK IN NTAMU STORE TO APPROVED TAXI RANK IN MTUBATUBA TAXI RANK VIA NKONYANA SCHOOL, MASANGO, KWANTULI, ETHANDENI, EKWAKHENI SCHOOL AND TURN LEFT ON ROAD P235-1 THEN JOIN JOHN ROSS HIGHWAY DIRECT TO MTUBATUBA TAXI RANK AND RETURN.		
12.5	22074422074400146177 - PHAPHASI TO MTUBATUBA FROM APPROVED TAXI RANK IN PHAPHASI TO APPROVED TAXI RANK IN MTUBATUBA, FROM P484 ROAD VIA MYAKAZA, NKOMBOSE, BHOBOZA, CROSS N2 ROAD AND JOIN ROAD P237 TURN LEFT ON RIVERVIEW ROAD AND TURN RIGHT TO JOIN INYATHI ROAD AND TURN RIGHT AGAIN TO JOIN JOHNROSS HIGHWAY AND GO STRAIGHT TO MTUBATUBA AND RETURN.		
12.6	22074422074400146178 - 31. FROM TAXI RANK IN BHEKAMANDLA TO TAXI RANK IN MTUBATUBA. FROM APPROVED TAXI RANK IN BHEKAMANDLA TO APPROVED TAXI RANK IN MTUBATUBA, PASS MDUNGANDLOVU, ZAMOKUHLU BAR, KWANQIMULANE, TURN RIGHT ON N2, VIA EMASUNDWINI, MANGENEHLATHINI, KWAMKHONO, GO STRAIGHT AND TURN LEFT TO JOIN ROAD P235/1, HEADING TO MTUBATUBA DIRECT TO MTUBATUBA TAXI RANK AND RETURN.		
12.7	22074422074400146179 - 32. FROM TAXI RANK IN SHIKISHELA TO MTUBATUBA TAXI RANK. FROM APPROVED TAXI RANK IN SHIKISHELA TO APPROVED TAXI RANK IN MTUBATUBA, PASS SQUMBE STORE, TURN RIGHT ON N2 ROAD, PASS KWAMADABULI, SPHONGO, TURN LEFT TO JOIN ROAD P235/1, DIRECT TO MTUBATUBA TAXI RANK AND RETURN.		
12.8	22074422074400146180 - 33. FROM APPROVED TAXI RANK IN MAZALA TO APPROVED TAXI RANK IN MTUBATUBA. FROM APPROVED TAXI RANK IN MAZALA TO APPROVED TAXI RANK IN MTUBATUBA, PASS MQELANE MARKET, JOIN N2 ROAD, TURN RIGHT, PASS EMASUNDWINI, MONDI STRAIGHT, TURN LEFT AT NKODIBE INTERSECTION, JOIN ROAD P235/1 HEADING TO MTUBATUBA TAXI RANK AND RETURN.		
12.9	22074422074400146182 - 34. FROM APPROVED TAXI RANK IN OGENGLE TO APPROVED TAXI RANK IN MTUBATUBA. FROM APPROVED TAXI RANK IN OGENGLE TO APPROVED TAXI RANK IN MTUBATUBA, PASS ENKASENI, MDLETSHI, MGEZA, THANDANANI STORE, PHUMLANI, SOLOMDONI, MTHETHWA, SIBHAYI STORE, NDLAZI, JOIN ROAD P231/1, PROCEED STRAIGHT TO MTUBATUBA TAXI RANK AND RETURN.		
12.10	22074122074400147457 - ST LUCIA TO MTUBATUBA TAXI RANK FROM APPROVED TAXI RANK IN ST LUCIA TO APPROVED TAXI RANK IN MTUBATUBA GO STRAIGHT ON ROAD P237 STRAIGHT TO MTUBA TAXI RANK AND RETURN (NO INTERMEDIATE PASSENGERS TO BE CONVEYED).		
12.11	22074422074400053418 - NTONDWENI TAXI RANK TO MTUBATUBA TAXI RANK. FROM APPROVED TAXI RANK NTONDWENI TO APPROVED TAXI RANK IN MTUBATUBA PASS ZAMANI STORE ON ROAD D495, DUMA SCHOOL, MEYIWA, BUTHELEZI, HLAZANE, SIKOTHINI STORE, NDI MANDE HIGH SCHOOL, WOZA STORE, EMBONGOLWENI AND KOIN RAOD D1913 TURN RIGHT PASS KHULEKANI STORE, NDI MANDE BRIDGE, SEBENZANATHI TEA ROOM, MANZAMNANDI SCHOOL, KHULEKANI STORE, NDI MANDE BRIDGE, SEBENZANATHI TEA ROOM, MANZAMNANDI SCHOOL, MBONGWENI SCHOOL, BHEKUMUSA CHURCH, QEDUMONA STORE, EZAGILENI, EMGANWINI, EMKHUHLWINI, CROSS IHLAZANE RIVER STRAIGHT TO JOIN N2 ROAD AND TURN RIGHT AT KWASQUMBE INTERSECTION THEN LEFT AT NKODIBE INTERSECTION TO JOIN ROAD P235/1 DIRECT TO MTUBATUBA TAXI RANK.		
12.12	22074422074400053407 - KWAMSANE TAXI RANK TO MTUBATUBA TAXI RANK FROM APPROVED TAXI RANK IN MTUBATUBA TO APPROVED TAXI RANK IN KWAMSANE TOWNSHIP FROM MTUBATUBA TAXI RANK, TURN LEFT ON INYATHI ROAD, TURN LEFT ON RIVERVIEW ROAD, THEN TURN RIGHT ON ROAD P237, TURN LEFT ON N2 ROAD PASS FOUR OF US, MKHONZA, EGUGULETHU SUPERMARKET KWAMKHONZA, TURN TO THE TAXI RANK AND RETURN NO RESTRICTION ON PICK UP AND DROP PASSENGERS.		
12.13	22074422074400053406 - VULAMEHLO TAXI RANK TO MTUBATUBA TAXI RANK. FROM APPROVED TAXI RANK IN VULAMEHLO, PASS EMALANDA H.P. SCHOOL, EMAJUBENI, BHEKANI EZINGQAWENI, KWANSISANDE JOIN ROAD P235, STRAIGHT TO MTUBATUBA TAXI RANK AND RETURN.		



transport

Department:
Transport
Province of KwaZulu-Natal

GAZETTE

LGKZNG02-2024-APR
REGION: ALL

12.14	22074422074400053404 - PHAPHASI TAXI RANK TO MTUBATUBA TAXI RANK. FROM APPROVED TAXI RANK IN PHAPHASI TO APPROVED TAXI RANK IN MTUBATUBA, PASS BONGANI STORE, DUTCH REFORM CHURCH, KWASHANDU STORE, JOIN ROAD P484, VIA SWELIHLE STORE, ESIGQOKWENI, NKOMBOSE, MNYAKAZI, MDUNGE BUTCHERY, EMNGAMAZINI, FOUR OF US SERVICE STATION, CROSS N2 ROAD, JOIN P237, TURN LEFT ON RIVERVIEW ROAD, TURN RIGHT ON INYATHI ROAD, STRAIGHT TO MTUBATUBA TAXI RANK AND RETURN. ALTERNATIVE ROUTE FROM APPROVED TAXI RANK IN PHAPHASI TO APPROVED TAXI RANK IN MTUBATUBA, FROM P484 ROAD VIA MYAKAZA, NKOMBOSE, BHOBOZA, CROSS N2 AND JOIN ROAD P237 TURN LEFT ON RIVERVIEW ROAD AND TURN RIGHT TO JOIN INYATHI ROAD, AND TURN RIGHT AGAIN TO JOIN JOHNROSS HIGHWAY AND GO STRAIGHT TO MTUBATUBA TAXI RANK AND RETURN.
12.15	22074422074400053403 - SOMKHELE TAXI RANK TO MTUBATUBA TAXI RANK. FROM APPROVED TAXI RANK IN SOMKHELE TO APPROVED TAXI RANK IN MTUBATUBA, PROCEED STRAIGHT TO ROAD P235/1, PASS MGWAZENI SCHOOL, MGEZA, NKWALINI, MDOLOMBA, NINELA MANYAMFO, THANDANANI STORE, ZAKHE BOTTLE STORE, MASUKU DIRECT TO MTUBATUBA TAXI RANK AND RETURN.
12.16	22074422074400053402 - 8. FROM KWAMAZIBUKO TAXI RANK TO MTUBATUBA TAXI RANK. FROM APPROVED TAXI RANK IN KWAMAZIBUKO TO APPROVED TAXI RANK IN MTUBATUBA, PASS ECHIBINI, PROCEED STRAIGHT ON P235/1, AND PASS MPUKUNYONI, MADIDA, EKUPHELENI, NKODIBE N2 INTERSECTION, ESKOM DIRECT TO MTUBATUBA TAXI RANK.
12.17	22074422074400147455 - NKUNDUSI TAXI RANK TO MTUBATUBA TAXI RANK FROM APPROVED TAXI RANK IN NKUNDUSI, JOIN ROAD D1992 TO APPROVED TAXI RANK IN MTUBATUBA, PASS NKUNDUSI, QAKWINI, MFEKAYI, EMPANGENI, JOIN ROAD P380, TURN RIGHT TO JOIN N2 ROAD AND TURN LEFT ON ROAD P237, NQIMULANE, TURN RIGHT ON JOHN ROSS HIGHWAY, STRAIGHT TO MTUBATUBA TAXI RANK AND RETURN.
12.18	22074422074400053413 - MACHIBINI TO MTUBATUBA TAXI RANK FROM APPROVED TAXI RANK IN SIYEMBENI TO APPROVED TAXI RANK IN MTUBATUBA, ROAD D857 PASS NKONYANE H.P.SCHOOL, EMANDLENI STORE, GUGULETHU STORE, MLAMULI L.P. SCHOOL, GO STRAIGHT AND JOIN P235/1 ROAD AND TURN RIGHT VIA BHEDANGAYE, QUBUKA, MGXANYINI, ESIGQOGQOGWENI, GO STRAIGHT TO MTUBATUBA, TURN RIGHT ON JOHN ROSS HIGHWAY, DIRECT TO MTUBATUBA TAXI RANK AND RETURN
12.19	22074422074400053416 - KWAMSHAYA TAXI RANK TO MTUBATUBA TAXI RANK FROM ROAD P484, PASS KWAMSHAYA SCHOOL, MBUYASE, MGENCE, GUMEDE, MPINGO, MDLETSHI, MKHIZE, SAGM CHURCH, NDLOVU MAJAMISA, MTHIYANE, ESIPHEKPEKHEKENI, GEZINHLINIZIYO TRADING STORE, PASS BHOBOZA CROSS ROADS, GO STRAIGHT JOINING RIVERVIEW ROAD, TURN LEFT, STRAIGHT, TURN RIGHT ON INYATHI ROAD, RIGHT ON JOHN ROSS HIGHWAY, STRAIGHT TO MTUBATUBA TAXI RANK AND RETURN.
12.20	22074422074400053415 - MANANDINI TAXI RANK TO MTUBATUBA TAXI RANK FROM APPROVED TAXI RANK IN MANANDI TO APPROVED TAXI RANK IN MTUBATUBA, ROAD D759 VIA KWANDODA, MTHIYANE, VUMASE, MNTAMBO, KWILIZA, JOIN N2 ROAD, TURN RIGHT PASS EMATSHALINI, KWAZULU, TURN LEFT ON ROAD P235/1, TURN LEFT ON ROAD P237 AND TURN RIGHT ON JOHN ROSS HIGHWAY, GO STRAIGHT TO MTUBATUBA TAXI RANK AND RETURN
12.21	22074422074400053414 - GUNJANENI TAXI RANK TO MTUBATUBA TAXI RANK FROM APPROVED TAXI RANK IN GUNJANENI TO APPROVED TAXI RANK IN MTUBATUBA, FROM MTSHENGWANA, PASS KWADLAMINI, KWAMBUYISA, KWAMANQELE, KWAMKANYEZI, EGOSPEL, KWAMAKOTI NGENZENI, KWAGUMBI, KWAMABHALANE, KWASHOZI, KWAMAFELENTWENI, JOIN ROAD P348 VIA EGEDENI ESIQWINI, GUNJANENI H.P.SCHOOL, KWHLUMIZINQ, EMBENGENI, KWANKOSI, ESHESHEVENI, KWAXULU, KWADINGA, KWASHANGASE, KWAMANQELE, KWAFUKULA, EPARADAYISI, KWAZONDI, EPHAYINDINI, KWAQUBUKA, JOIN ROAD P235/1 PASS EMGXANYINI, ESIGQOGQOGQOWENI, GO STRAIGHT TO MTUBATUBA, TURN RIGHT JOHN ROSS HIGHWAY DIRECT TO MTUBA TAXI RANK AND RETURN
12.22	22074422074400053417 - MGASELA TAXI RANK TO MTUBATUBA TAXI RANK FROM APPROVED TAXI RANK IN MGASELA TO APPROVED TAXI RANK IN MTUBATUBA PASS MCHAKNWINI SCHOOL, KWAJUBISA STORE, ZENZELE, ETHAYINI, KWANDABANDABA AND JOIN RAOD D495 TURN RIGHT PASS KWAMAFULEKA CROSS ROAD, MNGOMEZULU, MCHAKWINI MARKET, MGUNDANDLOVU, HAMBANATHI STORE, KWANGQIMLANE MARKET THEN TURN LEFT AND JOIN RAOD P235/1 DIRECT TO MTUBATUBA TAXI RANK AND RETURN.



transport

Department:
Transport
Province of KwaZulu-Natal

GAZETTE

LGKZNG02-2024-APR

REGION: ALL

1)	Application Number: APP0158449	2)	Gazette Number: LGKZNG02-2024-APR
3)	Applicant: TN NTOMBELA ID NO. 4708080597085 Association: MTUBATUBA TAXI OWNERS L&L DISTANCE ASS.	4)	Applicant Address: P O BOX 1286 MTUBATUBA 3935
5)	Existing Licence Holder: NOT APPLICABLE ID NO. NOT APPLICABLE	6)	Existing Licence Holder Address: NOT APPLICABLE
7)	Type of application: ADD AUTHORISATIONS/ROUTES	8)	Operating Licence Number: LGKZN0603000083
9)	Vehicle Type: MINIBUS	10)	1 X 15 (SEATED) + 0 (STANDING)
11)	Region: UMKHANYAKUDE		
12.1	22074422074400146082 - BHEKUZULU TO MTUBATUBA FROM APPROVED TAXI RANK IN BHEKUZULU TO APPROVED TAXI RANK IN MTUBA TUBA, PASS ENKOSI THABETHE STORE, ESIBHAYI, TURN LEFT ON ROAD P235 - VIA KWANINELA MANYAMFU, THANDANANI STORE STRAIGHT TO MTUBATUBA.		
12.2	22074422074400146170 - MONZI TO MTUBATUBA FROM APPROVED TAXI RANK MONZI ON ROAD P397 TO APPROVED TAXI RANK IN MTUBATUBA VIA EGALOFINI, ESILENGENI, EMBANGWENI, E ONE AND JOIN ROAD P237 AND TURN LEFT VIA PINE CAM SAFCOL, 121 BATTALION, NORDAZE DIRECT AND RETURN.		
12.3	22074422074400146171 - MTUBATUBA TO KWANGWANASE FROM MTUBATUBA TAXI RANK STRAIGHT TO JOHN ROSS HIGHWAY JOIN P237 ROAD AND JOIN P235 - 1 STRAIGHT TO N2 ROAD PROCEED STRAIGHT IN N2 ROAD THEN TURN RIGHT ON ROAD P522-1 VIA JOZINI PROCEED STRAIGHT ON N2 ROAD THEN TURN RIGHT ON ROAD P522-1 VIA BHAMBANANA, SIKHEMELELE, PHELANDABA DIRECT TO MANGUZI TAXI RANK AND RETURN.		
12.4	22074422074400146174 - NTAMU TO MTUBATUBA FROM APPROVED TAXI RANK IN NTAMU STORE TO APPROVED TAXI RANK IN MTUBATUBA TAXI RANK VIA NKONYANA SCHOOL, MASANGO, KWANTULI, ETHANDENI, EKWAKHENI SCHOOL AND TURN LEFT ON ROAD P235-1 THEN JOIN JOHN ROSS HIGHWAY DIRECT TO MTUBATUBA TAXI RANK AND RETURN.		
12.5	22074422074400146177 - PHAPHASI TO MTUBATUBA FROM APPROVED TAXI RANK IN PHAPHASI TO APPROVED TAXI RANK IN MTUBATUBA, FROM P484 ROAD VIA MYAKAZA, NKOMBOSE, BHOBOZA, CROSS N2 ROAD AND JOIN ROAD P237 TURN LEFT ON RIVERVIEW ROAD AND TURN RIGHT TO JOIN INYATHI ROAD AND TURN RIGHT AGAIN TO JOIN JOHNROSS HIGHWAY AND GO STRAIGHT TO MTUBATUBA AND RETURN.		
12.6	22074422074400146178 - 31. FROM TAXI RANK IN BHEKAMANDLA TO TAXI RANK IN MTUBATUBA. FROM APPROVED TAXI RANK IN BHEKAMANDLA TO APPROVED TAXI RANK IN MTUBATUBA, PASS MDUNGANDLOVU, ZAMOKUHLU BAR, KWANQIMULANE, TURN RIGHT ON N2, VIA EMASUNDWINI, MANGENEHLATHINI, KWAMKHONO, GO STRAIGHT AND TURN LEFT TO JOIN ROAD P235/1, HEADING TO MTUBATUBA DIRECT TO MTUBATUBA TAXI RANK AND RETURN.		
12.7	22074422074400146179 - 32. FROM TAXI RANK IN SHIKISHELA TO MTUBATUBA TAXI RANK. FROM APPROVED TAXI RANK IN SHIKISHELA TO APPROVED TAXI RANK IN MTUBATUBA, PASS SQUMBE STORE, TURN RIGHT ON N2 ROAD, PASS KWAMADABULI, SPHONGO, TURN LEFT TO JOIN ROAD P235/1, DIRECT TO MTUBATUBA TAXI RANK AND RETURN.		
12.8	22074422074400146180 - 33. FROM APPROVED TAXI RANK IN MAZALA TO APPROVED TAXI RANK IN MTUBATUBA. FROM APPROVED TAXI RANK IN MAZALA TO APPROVED TAXI RANK IN MTUBATUBA, PASS MQELANE MARKET, JOIN N2 ROAD, TURN RIGHT, PASS EMASUNDWINI, MONDI STRAIGHT, TURN LEFT AT NKODIBE INTERSECTION, JOIN ROAD P235/1 HEADING TO MTUBATUBA TAXI RANK AND RETURN.		
12.9	22074422074400146182 - 34. FROM APPROVED TAXI RANK IN OGENGLE TO APPROVED TAXI RANK IN MTUBATUBA. FROM APPROVED TAXI RANK IN OGENGLE TO APPROVED TAXI RANK IN MTUBATUBA, PASS ENKASENI, MDLETSHE, MGEZA, THANDANANI STORE, PHUMLANI, SOLOMDONI, MTHETHWA, SIBHAYI STORE, NDLAZI, JOIN ROAD P231/1, PROCEED STRAIGHT TO MTUBATUBA TAX RANK AND RETURN.		
12.10	22074122074400147457 - ST LUCIA TO MTUBATUBA TAXI RANK FROM APPROVED TAXI RANK IN ST LUCIA TO APPROVED TAXI RANK IN MTUBATUBA GO STRAIGHT ON ROAD P237 STRAIGHT TO MTUBA TAXI RANK AND RETURN (NO INTERMEDIATE PASSENGERS TO BE CONVEYED).		
12.11	22074422074400053418 - NTONDWENI TAXI RANK TO MTUBATUBA TAXI RANK. FROM APPROVED TAXI RANK NTONDWENI TO APPROVED TAXI RANK IN MTUBTUBA PASS ZAMANI STORE ON ROAD D495, DUMA SCHOOL, MEYIWA, BUTHELEZI, HLAZANE, SIKOTHINI STORE, NDIMANDE HIGH SCHOOL, WOZA STORE, EMBONGOLWENI AND KOIN RAOD D1913 TURN RIGHT PASS KHULEKANI STORE, NDIMANDE BRIDGE, SEBENZANATHI TEA ROOM, MANZAMNANDI SCHOOL, KHULEKANI STORE, NDIMANDE BRIDGE, SEBENZANATHI TEA ROOM, MANZAMNANDI SCHOOL, MBONGWENI SCHOOL, BHEKUMUSA CHURCH, QEDUMONA STORE, EZAGILENI, EMGANWINI EMKHUHLWINI, CROSS IHLAZANE RIVER STRAIGH TO JOIN N2 ROAD AND TURN RIGHT AT KWASQUMBE INTERSECTION THEN LEFT AT NKODIBE INTERSECTION TO JOIN ROAD P235/1 DIRECT TO MTUBATUBA TAXI RANK.		
12.12	22074422074400053407 - KWAMSANE TAXI RANK TO MTUBATUBA TAXI RANK FROM APPROVED TAXI RANK IN MTUBATUBA TO APPROVED TAXI RANK IN KWAMSANE TOWNSHIP FROM MTUBATUBA TAXI RANK, TURN LEFT ON INYATHI ROAD, TURN LEFT ON RIVERVIEW ROAD, THEN TURN RIGHT ON ROAD P237, TURN LEFT ON N2 ROAD PASS FOUR OF US, MKHONZA, EGUGULETHU SUPERMARKET KWAMKHONZA, TURN TO THE TAXI RANK AND RETURN NO RESTRICTION ON PICK UP AND DROP PASSENGERS.		
12.13	22074422074400053406 - VULAMEHLO TAXI RANK TO MTUBATUBA TAXI RANK. FROM APPROVED TAXI RANK IN VULAMEHLO, PASS EMALANDA H.P. SCHOOL, EMAJUBENI, BHEKANI EZINGQAWENI, KWANSISANDE JOIN ROAD P235, STRAIGHT TO MTUBATUBA TAXI RANK AND RETURN.		



transport

Department:
Transport
Province of KwaZulu-Natal

GAZETTE

LGKZNG02-2024-APR
REGION: ALL

12.14	<p>22074422074400053404 - PHAPHASI TAXI RANK TO MTUBATUBA TAXI RANK.</p> <p>FROM APPROVED TAXI RANK IN PHAPHASI TO APPROVED TAXI RANK IN MTUBATUBA, PASS BONGANI STORE, DUTCH REFORM CHURCH, KWASHANDU STORE, JOIN ROAD P484, VIA SWELIHLE STORE, ESIGQOKWENI, NKOMBOSE, MNYAKAZI, MDUNGE BUTCHERY, EMNGAMAZINI, FOUR OF US SERVICE STATION, CROSS N2 ROAD, JOIN P237, TURN LEFT ON RIVERVIEW ROAD, TURN RIGHT ON INYATHI ROAD, STRAIGHT TO MTUBATUBA TAXI RANK AND RETURN.</p> <p>ALTERNATIVE ROUTE</p> <p>FROM APPROVED TAXI RANK IN PHAPHASI TO APPROVED TAXI RANK IN MTUBATUBA, FROM P484 ROAD VIA MYAKAZA, NKOMBOSE, BHOBOZA, CROSS N2 AND JOIN ROAD P237 TURN LEFT ON RIVERVIEW ROAD AND TURN RIGHT TO JOIN INYATHI ROAD, AND TURN RIGHT AGAIN TO JOIN JOHNROSS HIGHWAY AND GO STRAIGHT TO MTUBATUBA TAXI RANK AND RETURN.</p>
12.15	<p>22074422074400053403 - SOMKHELE TAXI RANK TO MTUBATUBA TAXI RANK.</p> <p>FROM APPROVED TAXI RANK IN SOMKHELE TO APPROVED TAXI RANK IN MTUBATUBA, PROCEED STRAIGHT TO ROAD P235/1, PASS MGWAZENI SCHOOL, MGEZA, NKWALINI, MDOLOMBA, NINELA MANYAMFO, THANDANANI STORE, ZAKHE BOTTLE STORE, MASUKU DIRECT TO MTUBATUBA TAXI RANK AND RETURN.</p>
12.16	<p>22074422074400053402 - 8. FROM KWAMAZIBUKO TAXI RANK TO MTUBATUBA TAXI RANK.</p> <p>FROM APPROVED TAXI RANK IN KWAMAZIBUKO TO APPROVED TAXI RANK IN MTUBATUBA, PASS ECHIBINI, PROCEED STRAIGHT ON P235/1, AND PASS MPUKUNYONI, MADIDA, EKUPHELENI, NKODIBE N2 INTERSECTION, ESKOM DIRECT TO MTUBATUBA TAXI RANK.</p>
12.17	<p>22074422074400147455 - NKUNDUSI TAXI RANK TO MTUBATUBA TAXI RANK</p> <p>FROM APPROVED TAXI RANK IN NKUNDUSI, JOIN ROAD D1992 TO APPROVED TAXI RANK IN MTUBATUBA, PASS NKUNDUSI, QAKWINI, MFEKAYI, EMPANGENI, JOIN ROAD P380, TURN RIGHT TO JOIN N2 ROAD AND TURN LEFT ON ROAD P237, NQIMULANE, TURN RIGHT ON JOHN ROSS HIGHWAY, STRAIGHT TO MTUBATUBA TAXI RANK AND RETURN.</p>
12.18	<p>22074422074400053413 - MACHIBINI TO MTUBATUBA TAXI RANK</p> <p>FROM APPROVED TAXI RANK IN SIYEMBENI TO APPROVED TAXI RANK IN MTUBATUBA, ROAD D857 PASS NKONYANE H.P.SCHOOL, EMANDLENI STORE, GUGULETHU STORE, MLAMULI L.P. SCHOOL, GO STRAIGHT AND JOIN P235/1 ROAD AND TURN RIGHT VIA BHEDANGAYE, QUBUKA, MGXANYINI, ESIGQOGQOGWENI, GO STRAIGHT TO MTUBATUBA, TURN RIGHT ON JOHN ROSS HIGHWAY, DIRECT TO MTUBATUBA TAXI RANK AND RETURN</p>
12.19	<p>22074422074400053414 - GUNJANENI TAXI RANK TO MTUBATUBA TAXI RANK</p> <p>FROM APPROVED TAXI RANK IN GUNJANENI TO APPROVED TAXI RANK IN MTUBATUBA, FROM MTSHENGWANA, PASS KWADLAMINI, KWAMBUYISA, KWAMANQELE, KWANKANYEZI, EGOSPEL, KWAMAKOTI NGENZENI, KWAGUMBI, KWAMABHALANE, KWASHOZI, KWAMAFELENTWENI, JOIN ROAD P348 VIA EGEDENI ESIQIWINI, GUNJANENI H.P.SCHOOL, KWAPHELENI, EMBENGENI, KWANKOSI, ESHESEVENI, KWAXULU, KWADINGA, KWASHANGASE, KWAMANQELE, KWAFUKULA, EPARADAYISI, KWAZONDI, EPHAYINDINI, KWAQUBUKA, JOIN ROAD P235/1 PASS EMGXANYINI, ESIGQOGQOGWENI, GO STRAIGHT TO MTUBATUBA, TURN RIGHT JOHN ROSS HIGHWAY DIRECT TO MTUBA TAXI RANK AND RETURN</p>
12.20	<p>22074422074400053415 - MANANDINI TAXI RANK TO MTUBATUBA TAXI RANK</p> <p>FROM APPROVED TAXI RANK IN MANANDI TO APPROVED TAXI RANK IN MTUBATUBA, ROAD D759 VIA KWANDODA, MTHIYANE, VUMASE, MNTAMBO, KWILIZA, JOIN N2 ROAD, TURN RIGHT PASS EMATSHALINI, KWAZULU, TURN LEFT ON ROAD P235/1, TURN LEFT ON ROAD P237 AND TURN RIGHT ON JOHN ROSS HIGHWAY, GO STRAIGHT TO MTUBATUBA TAXI RANK AND RETURN</p>
12.21	<p>22074422074400053416 - KWAMSHAYA TAXI RANK TO MTUBATUBA TAXI RANK</p> <p>FROM ROAD P484, PASS KWAMSHAYA SCHOOL, MBUYASE, MGENGE, GUMEDE, MPINGO, MDLETSHI, MKHIZE, SAGM CHURCH, NDLOVU MAJAMISA, MTHIYANE, ESIPHEKEPEKENI, GEZINHLINIZIYO TRADING STORE, PASS BHOBOZA CROSS ROADS, GO STRAIGHT JOINING RIVERVIEW ROAD, TURN LEFT, STRAIGHT, TURN RIGHT ON INYATHI ROAD, RIGHT ON JOHN ROSS HIGHWAY, STRAIGHT TO MTUBATUBA TAXI RANK AND RETURN.</p>
12.22	<p>22074422074400053417 - MGASELA TAXI RANK TO MTUBATUBA TAXI RANK</p> <p>FROM APPROVED TAXI RANK IN MGASELA TO APPROVED TAXI RANK IN MTUBATUBA PASS MCHAKNWINI SCHOOL, KWAJUBISA STORE, ZENZELE, ETHAYINI, KWANDABANDABA AND JOIN RAOD D495 TURN RIGHT PASS KWAMAFULEKA CROSS ROAD, MNGOMEZULU, MCHAKWINI MARKET, MGUNDANDLOVU, HAMBANATHI STORE, KWANGQIMLANE MARKET THEN TURN LEFT AND JOIN RAOD P235/1 DIRECT TO MTUBATUBA TAXI RANK AND RETURN.</p>



transport

Department:
Transport
Province of KwaZulu-Natal

GAZETTE

LGKZNG02-2024-APR

REGION: ALL

1)	Application Number: APP0130830	2)	Gazette Number: LGKZNG02-2024-APR
3)	Applicant: GPS BUSANE ID NO. 7508170404086 Association: MANDINI-SUNDUMBILI AND TUGELA TAXI O.A	4)	Applicant Address: 30 GREIG ROAD MANDENI 4490
5)	Existing Licence Holder: NOT APPLICABLE ID NO. NOT APPLICABLE	6)	Existing Licence Holder Address: NOT APPLICABLE
7)	Type of application: ADD AUTHORISATIONS/ROUTES	8)	Operating Licence Number: LGKZN0903000064
9)	Vehicle Type: MINIBUS	10)	1 X 15 (SEATED) + 0 (STANDING)
11)	Region: ILEMBE		
12.1	196RCN8500T516 - MANDINI TO VUTHA FROM MANDENI TAXI RANK LEFT TO P 459, LEFT TO UNNAMED ROAD AND RETURN ON AN UNNAMED ROAD, TURN RIGHT TO P459 PASS ISITHEBE CLINIC. PASS NYONI UNTIL REACHING VUTHA AND RETURN BACK WITH P459 TO MANDENI TAXI RANK. NOTE: TO ALL ROADS THAT HAVE BEEN MENTIONED ABOVE ARE LOCAL OPERATION, THERE IS PICKING AND SETTING DOWN OF PASSENGERS UNTIL REACHING MANDENI TAXI RANK.		
12.2	196RCN8500T532 - MANDENI TO KWATASI FROM MANDENI TAXI RANK LEFT TO P459, AND RIGHT TO ROAD 258, RIGHT TO UNNAMED ROAD AND REACH INDIAN VILLAGE, RETURN TO UNNAMED ROAD LEFT TO P458 LEFT TO P569 AND RETURN TO MANDENI TAXI RANK ON THE SAME ROUTE. NOTE: TO ALL ROADS THAT HAVE BEEN MENTIONED ABOVE ARE LOCAL OPERATION, THERE IS PICKING AND SETTING DOWN OF PASSENGERS UNTIL REACHING MANDENITAXI RANK.		
12.3	196RCN8500T548 - MANDINI TO MASOMONCO FROM MANDENI TAXI RANK LEFT TO P459, LEFT TO MASOMONCO ROAD, PASS ZITHULELE STORE RIGHT TO P459 AND RIGHT TO MANDENI TAXI RANK. NOTE: TO ALL ROADS THAT HAVE BEEN MENTIONED ABOVE ARE LOCAL OPERATION, THERE IS PICKING AND SETTING DOWN OF PASSENGERS UNTIL REACHING MANDENI TAXI RANK.		
12.4	196RCN8500T596 - MANDINI TO IRELAND STREET FROM MANDENI TAXI RANK RIGHT TO P459 LEFT TO NKONJANE STREET, RIGHT TO MAFUNDA STREET, LEFT TO BAMBANANI STREET, RIGHT TO SALVESH ROAD, LEFT TO UMVEMVE, RIGHT TO IMBILA ROAD, LEFT TO SIYAKHULA ROAD, RIGHT TO ROAD 67, RIGHT TO NDUMO ROAD, LEFT TO ROAD 61, LEFT TO PHUMULA ROAD AND RETURN ON THE SAME ROUTE TO MANDENI TAXI RANK. NOTE: TO ALL ROADS THAT HAVE BEEN MENTIONED ABOVE ARE LOCAL OPERATION, THERE IS PICKING AND SETTING DOWN OF PASSENGERS UNTIL REACHING MANDENI TAXI RANK.		
12.5	196RCN8500T564 - MANDINI TO WHITE CITY FROM MANDENI TAXI RANK LEFT TO P459 LEFT TO NKONJANE ROAD, RIGHT TO MAFUNDA ROAD, LEFT TO NEMBE ROAD, RIGHT TO PHUMULA ROAD, RIGHT TO MALANDELA ROAD INTO P459 AND TURN RIGHT TO MANDENI TAXI RANK. NOTE: TO ALL ROADS THAT HAVE BEEN MENTIONED ABOVE ARE LOCAL OPERATION, THERE IS PICKING AND SETTING DOWN OF PASSENGERS UNTIL REACHING MANDENITAXI RANK.		
12.6	196RCN8500T572 - MANDINI TO CHAPPIES FROM MANDENI TAXI RANK LEFT TO P459, LEFT TO NKONJANE ROAD, RIGHT TO MAFUNDA ROAD, LEFT TO NEMBE ROAD, LEFT TO MASAKHANE ROAD LEFT TO ROAD R116, LEFT TO, GCUMASHE ROAD, RIGHT TO INTSHE ROAD, RIGHT TO MABHENGWANE ROAD, LEFT TO MASAKHANE ROAD, LEFT TO ROAD 92, RIGHT TO EKUTHULENI ROAD, LEFT TO MASAKHANE ROAD, INTO P459 AND RIGHT TO MANDENI TAXI RANK NOTE: TO ALL ROADS THAT HAVE BEEN MENTIONED ABOVE ARE LOCAL OPERATION, THERE IS PICKING AND SETTING DOWN OF PASSENGERS UNTIL REACHING MANDENITAXI RANK.		
12.7	KZNNRBCB601NS110596 - MANDENI TO REDHILL FROM MANDENI TAXI RANK LEFT TO P459, RIGHT TO NKONJANE ROAD, RIGHT TO MAFUNDA ROAD, LEFT TO BAMBANANI ROAD, LEFT TO INSIMBA ROAD, LEFT TO IMVUBU ROAD, RIGHT TO ROAD 55, LEFT TO NEMBE ROAD, INTO P459, RIGHT TO MANDENI TAXI RANK. NOTE: TO ALL ROADS THAT HAVE BEEN MENTIONED ABOVE ARE LOCAL OPERATION, THERE IS PICKING AND SETTING DOWN OF PASSENGERS UNTIL REACHING MANDENI TAXI RANK.		
12.8	SUNDUMBILI TO ISITHEBE INDUSTRIAL AREA - NULL EXISTING AUTHORITY IN THE CURRENT ROUTE NETWORK ROUTE 10 UNIVERSITY PARK TO REKENS/ ISITHEBE, SUNDUMBILI TO ISITHEBE INDUSTRIAL AREA. FROM MANDINI TAXI RANK DRIVE ALONG AS DETAILED IN ROUTE 2 ABOVE THEN AT ISITHEBE TURN LEFT INTO BLUE STREET THEN GO ALONG GREEN STREET THEN DRIVE ALONG ALL THE MAIN STREETS SUCH AS YELLOW STREET, BROWN STREET, ORANGE STREET AND RED STREET. REVERSE ROUTE. FROM AGREED UPON PICK-UP POINTS IN ISITHEBE INDUSTRIAL AREA DRIVE ALONG ALL MAIN STREETS BACK TO THE STARTING POINT USING THE SAME FORWARD ROUTE.		
12.9	196RCN8500T508 - MANDINI TO OTHINI FROM MANDENI TAXI RANK TURNS LEFT TO P 459, RIGHT TO UNNAMED ROAD, UNTIL REACHING KHENANA, AND RETURN ON THE UNNAMED ROAD, LEFT TO P459 AND THEN TURN RIGHT AND IMMEDIATE LEFT TO MANDENI TAXI RANK. NOTE: TO ALL ROADS THAT HAVE BEEN MENTIONED ABOVE ARE LOCAL OPERATION, THERE IS PICKING AND SETTING DOWN OF PASSENGERS UNTIL REACHING MANDENI TAXI RANK.		



transport

Department:
Transport
Province of KwaZulu-Natal

GAZETTE

LGKZNG02-2024-APR
REGION: ALL

1)	Application Number: APP0132991	2)	Gazette Number: LGKZNG02-2024-APR
3)	Applicant: BT KHUMALO ID NO. 5802045718081 Association: GRANGE AND WESTGATE TAXI ASSOCIATION	4)	Applicant Address: PO BOX 852 PIETERMARITZBURG 3201
5)	Existing Licence Holder: NOT APPLICABLE ID NO. NOT APPLICABLE	6)	Existing Licence Holder Address: NOT APPLICABLE
7)	Type of application: ADD AUTHORISATIONS/ROUTES	8)	Operating Licence Number: LGKZN0403001507
9)	Vehicle Type: MINIBUS	10)	1 X 13 (SEATED) + 0 (STANDING)
11)	Region: UMGUNGUNDLOVU		
12.1	<p>KZNNRBCB601NS122655 - Grange Taxi rank to Mkhondeni and return. ROUTE 1: GRANGE TO MKHONDENI FROM GRANGE TAXI RANK IN WHITE ROAD, TURN RIGHT INTO TURNBULL, RIGHT INTO BAKEWELL, LEFT INTO SKHUMBUZO NGWENYA ROAD, TURN LEFT INTO UNNAMED ROAD, RIGHT INTO CORBETT, JORDAAN ROAD, UNNAMED ROAD, TOWNING ROAD, RIGHT INTO WHITE ROAD, LEFT INTO REGGIE HADEBE, TRAVEL FOR 6 KMS TURN RIGHT INTO UNNAMED ROAD INTO SHENSTONE FARM, BACK TO REGGIE HADEBE ROAD, TURN RIGHT INTO GLADYS MANZI ROAD, RIGHT INTO OLD FIELD ROAD, LEFT INTO HAWORTH ROAD, RIGHT INTO YARBOROUGH ROAD, LEFT INTO SHORTS RETREAT ROAD, LEFT INTO HALSTED ROAD, LEFT INTO CB DOWNES ROAD, LEFT INTO GLADYS MANZI ROAD, ARCHIE GUMEDE DRIVE, RIGHT INTO SKHUMBUZO NGWENYA ROAD, RIGHT INTO BAKEWELL, TURNBULL INTO GRANGE & WESTGATE TAXI RANK IN WHITE ROAD. PICKING AND DROPPING PASSENGERS ON DESIGNATED SPOTS ALONG THE ROUTE TO AND FROM MKHONDENI.</p>		
12.2	<p>KZPRERC2983483 - GRANGE WESTGATE TO NAPIERVILLE ROUTE (AMENDMENT) FROM GRANGE TERMINUS (TAXI RANK) AT WHITE ROAD / TURNBULL ROAD, INTO WHITE ROAD, STRAIGHT DOWN, TURN LEFT INTO HARTFORD ROAD PROCEED STRAIGHT, TURN RIGHT INTO SKHUMBUZO NGWENYA ROAD THEN TURN LEFT INTO CAMPS DRIFT ROAD, TURN LEFT INTO BARNESLEY ROAD, TURN RIGHT INTO MOSES MABHIDA (KNOWN AS EDENDALE ROAD), TURN LEFT INTO DEVONSHIRE ROAD PROCEED STRAIGHT UP, TURN LEFT INTO SHERWOOD ROAD, PROCEED STRAIGHT TO NEW PRISON ROUNDABOUT AND BACK TO SHERWOOD ROAD, TURN LEFT TO ROY CAMPBELL ROAD PROCEED STRAIGHT AND TURN LEFT TO LANGEHOVEN ROAD PROCEED AND TURN TO AALWYN STREET, TURN RIGHT TO ARUM ROAD PROCEED STRAIGHT TURN LEFT TO ROY CAMPBELL ROAD PROCEED STRAIGHT INTO UNNAMED ROAD (NEW SITE DEVELOPMENTS) PROCEED STRAIGHT AT T-JUNCTION SLIGHT LEFT PROCEED STRAIGHT, NEXT TO RESEVIOR DAM PROCEED STRAIGHT TO UNNAMED ROAD, PROCEED STRAIGHT DOWN AND JOIN LANGEHOVEN ROAD, PICK UP AND DROP OFF PASSENGERS ALONG THE ROUTE, PROCEED STRAIGHT AND JOIN NIENABER ROAD, PROCEED STRAIGHT AND MAKE A U-TURN AT SIGNAL HILL VILLAGE GATE, RETURN ON THE SAME ROUTE, PROCEED STRAIGHT TO NEVILLE ROAD, TURN LEFT TO GARDENS ROAD PROCEED TURN INTO ZWARTKOP ROAD PROCEED STRAIGHT INTO BERG STREET STRAIGHT DOWN TO RETIEF STREET LEFT ONTO BOOM STREET PROCEED STRAIGHT TURN LEFT ONTO BOOM STREET, TURN LEFT ONTO BOSHOFF STREET AND TURN RIGHT INTO CHURCH STREET AND TURN LEFT TO FREEDOM SQUARE TAXI RANK. THERE ARE PICK-UPS AND DROP OFFS OF PASSENGERS ALONG THE ROUTE. RETURN ROUTE FROM FREEDOM SQUARE TAXI RANK TURN LEFT ONTO LANGALIBALELE STREET, TURN RIGHT TO BOSHOFF STREET PROCEED TURN RIGHT TO JABU NDLOVU STREET PROCEED STRAIGHT TURN RIGHT TO PINE STREET, SLIGHT RIGHT TO DEVONSHIRE ROAD PROCEED STRAIGHT, NEXT TO RAILWAY BRIDGE PROCEED AND TURN LEFT ROAD CONTINUE AS DEVONSHIRE ROAD PROCEED STRAIGHT UP, TURN LEFT INTO SHERWOOD ROAD, PROCEED TO NEW PRISON ROUNDABOUT AND BACK TO SHERWOOD ROAD, TURN LEFT TO ROY CAMPBELL ROAD PROCEED STRAIGHT AND TURN LEFT TO LANGEHOVEN ROAD PROCEED AND TURN TO AALWYN STREET, TURN RIGHT TO ARUM ROAD PROCEED STRAIGHT TURN LEFT TO ROY CAMPBELL ROAD PROCEED STRAIGHT INTO UNNAMED ROAD (NEW SITE DEVELOPMENTS) PROCEED STRAIGHT AT T-JUNCTION SLIGHT LEFT PROCEED STRAIGHT, NEXT TO RESEVIOR DAM PROCEED STRAIGHT TO UNNAMED ROAD, PROCEED STRAIGHT DOWN AND JOIN NIENABER ROAD, PICK UP AND DROP OFF PASSENGERS ALONG THE ROUTE, PROCEED STRAIGHT AND JOIN NIENABER ROAD, PROCEED STRAIGHT AND MAKE A U-TURN AT SIGNAL HILL VILLAGE GATE, RETURN ON THE SAME ROUTE, PROCEED STRAIGHT TO NEVILLE ROAD, THERE ARE PICK AND DROP OFFS OF PASSENGERS.</p>		
12.3	<p>KZPRERC2963532 - GRANGE WESTGATE TO PIETERMARITZBURG FROM GRANGE TERMINUS (TAXI RANK) AT WHITE ROAD / TURNBULL ROAD, INTO WHITE ROAD, PROCEED STRAIGHT, OPPERMAN ROAD, WESTGATE HOUSING VILLAGE, PROCEED NEXT TO MVULENI LODGE TURN LEFT TO R56 AT THE ROBOT TURN RIGHT TO GLADYS MANZI ROAD, PROCEED STRAIGHT THE TURN RIGHT TO BISLEY ROAD PROCEED TO P120, PROCEED STRAIGHT THEN TURN RIGHT AND ENTER INTABA RIDGE PROCEED NEXT TO KZN POULTRY INSTITUTE PROCEED STRAIGHT NEXT TO INTABA RIDGE, PROCEED STRAIGHT WITH P120 ROAD, NEXT TO SECRET GARDENS ENTRANCE, PROCEED STRAIGHT, ROCKVALLEY GAME RANCH, MAKE A U-TURN AT WINGROVE VALLEY ENTRANCE AND RETURN THE SAME ROUTE CROSS TO GLADYS MANZI ROAD JOIN ALEXANDRA EXTENSION ROAD PROCEED STRAIGHT NEXT TO SPAR SHOPPING CENTRE PROCEED STRAIGHT TO JOIN ALEXANDRA ROAD RIGHT TO REGGIE HADEBE ROAD INTO COLLEGE ROAD PROCEED STRAIGHT RIGHT TO LANGALIBALELE ROAD PROCEED STRAIGHT TURN LEFT TO RETIEF STREET LEFT ONTO BOOM STREET PROCEED STRAIGHT TURN LEFT ONTO BOOM STREET, TURN LEFT ONTO BOSHOFF STREET AND TURN RIGHT INTO CHURCH STREET AND TURN LEFT TO FREEDOM SQUARE TAXI RANK AND RETURN ON THE SAME ROUTE. THERE ARE PICK-UPS AND DROP-OFF OF PASSENGERS ALONG THE ROUTES.</p>		
12.4	<p>KZPRERC2963581 - GRANGE WESTGATE TO SHENSTON FARM NEW ROUTE FROM GRANGE TERMINUS (TAXI RANK) AT WHITE ROAD / TURNBULL ROAD, INTO WHITE ROAD, PROCEED STRAIGHT TO OPPERMAN ROAD, PROCEED TO WESTGATE HOUSING VILLAGE, PROCEED NEXT TO MVULENI LODGE TURN RIGHT TO R56 ROAD PROCEED STRAIGHT NEX TO FOXHILL FARM, PROCEED NEXT TO ROTO TANK PROCEED STRAIGHT WITH R56, PROCEED NEXT TO THORNVILLE HARDWARE, PROCEED AND TURN RIGHT INTO YELLOW HOUSE PROCEED STRAIGHT AT T-JUNCTION TURN LEFT PROCEED AND SHARP LEFT, PROCEED WITH SHENSTON FARM MAIN ROAD, PROCEED NEXT TO EDIPHINI, PROCEED STRAIGHT NEXT TO ZONDO RESIDENCE PROCEED STRAIGHT AT FOUR SQUARE STORE OR EMASANGWENI TURN RIGHT ONTO UNNAMED ROAD, PROCEED NEXT TO POWER OF JESUS CHURCH PROCEED STRAIGHT UNTIL YOU REACH TERMIL AND MAKE A U-TURN AND RETURN THE SAME ROUTE. THERE ARE PICK-UPS AND DROP-OFF OF PASSENGERS ALONG THE ROUTES.</p>		



transport

Department:
Transport
Province of KwaZulu-Natal

GAZETTE

LGKZNG02-2024-APR

REGION: ALL

1)	Application Number: APP0165679	2)	Gazette Number: LGKZNG02-2024-APR
3)	Applicant: PT MPANZA ID NO. 7404185411086 Association: UPPER HLABISA TAXI OWNERS ASSOCIATION	4)	Applicant Address: P. O. BOX 54 HLABISA 3937
5)	Existing Licence Holder: NOT APPLICABLE ID NO. NOT APPLICABLE	6)	Existing Licence Holder Address: NOT APPLICABLE
7)	Type of application: ADD AUTHORISATIONS/ROUTES	8)	Operating Licence Number: LGKZN0603000625
9)	Vehicle Type: MINIBUS	10)	1 X 15 (SEATED) + 0 (STANDING)
11)	Region: UMKHANYAKUDE		
12.1	KZPRERC02721178 - FROM HLABISA TAXI RANK TURN RIGHT ON TO R-618 PROCEED STRAIGHT UNTIL YOU REACH BUXEDEN ON THE ROAD YOU PICKING AND DROPPING AND THEN YOU MAKE A U TURN AT BUXEDEN TO GO BACK TO HLABISA TAXI RANK ON HE SAME ROUTE PICKING AND DROPPING ALONG THE WAY.		
12.2	KZPRERC2721227 - FROM HLABISA TAXI RANK TURN RIGHT ON TO R-618 PROCEED STRAIGHT, THEN TURN RIGHT ONTO L-706, PROCEED STRAIGHT UNTIL YOU REACH A DEAD END THEN RETURN ONTO R-618 THEN RIGHT AND PROCEED STRAIGHT, TURN LEFT ONTO D-2460 AND PROCEED STRAIGHT UNTIL YOU REACH A DEAD END AND MAKE A U TURN BACK TO R-618 THEN TURN RIGHT TO HLABISA TAXI RANK ON THE SAME ROUTE WHILE PICKING AND DROPPING PASSENGERS ALONG THE WAY.		
12.3	KZPRERC2721276 - FROM HLABISA TAXI RANK TURN RIGHT ON TO R-618 PROCEED STRAIGHT, THEN TURN RIGHT ON THE CIRCLE, SHORT LEFT TURN ONTO P-451 PROCEED STRAIGHT, TURN RIGHT ONTO D-1905 PROCEED STRAIGHT, TURN RIGHT ONTO L-1326, PROCEED STRAIGHT UNTIL YOU REACH A DEAD END ROAD AND MAKE A U TURN PROCEED STRAIGHT TO HLABISA TAXI RANK ONTO THE SAME ROUTE AND PICKING AND DROPPING PASSENGERS ALONG THE WAY.		
12.4	KZPRERC2721325 - FROM HLABISA TAXI RANK TURN LEFT ON TO R-618 PROCEED STRAIGHT THEN TURN RIGHT ON THE CIRCLE SHORT LEFT TURN ON TO P-451 PROCEED STRAIGHT TURN RIGHT ONTO D-1905 PROCEED STRAIGHT AND TURN RIGHT ONTO L-1729 PROCEED STRAIGHT AND TURN LEFT ON TO L-1993 PROCEED STRAIGHT UNTIL YOU REACH A DEAD END ROAD AND MAKE A U-TURN PROCEED ON THE SAME ROUTE AND TURN LEFT ON TO D-1905 PROCEED STRAIGHT, TURN RIGHT AND JOIN D-1923 PROCEED STRAIGHT UNTIL YOU REACH A DEAD END ROAD AND MAKE A U-TURN PROCEED ON THE SAME ROUTE AND TURN RIGHT JOIN P-475 PROCEED STRAIGHT, TURN LEFT AND JOIN P-453 PROCEED STRAIGHT UP TO HLUHLUWE TAXI RANK AND RETURN BACK TO HLABISA TAXI RANK ON THE SAME ROUTE WHILE PICKING AND DROPPING PASSENGERS ALONG THE WAY		
12.5	KZPRERC2721374 - FROM HLABISA TAXI RANK TURN LEFT ONTO R618 PROCEED STRAIGHT PASS NONGOMA STILL ONTO R618 PROCEED STRAIGHT THEN TURN LEFT ONTO R-69 PROCEED STRAIGHT PASS VRYHEID, TURN RIGHT ONTO R-33 AT BLOOD RIVER THEN TURN RIGHT ONTO R-34 PROCEED STRAIGHT PASS UTRECHT AND NEWCASTLE (NO PICK AND DROP WILL BE MADE). AT NEWCASTLE TURN RIGHT ONTO N11 PROCEED STRAIGHT ONTO VOLKRUST (REFRESHMENT POINT) NO PICK UP. THEN TURN RIGHT ONTO R-25 PROCEED STRAIGHT TO STANDERTON, HEIDENBURG AND BALFOUR (DROP CAN BE MADE) NO PICK UPS AND PROCEED STRAIGHT, THEN RIGHT ONTO N3 PROCEED STRAIGHT TO JOHANNESBURG AND PASS BOKSBURG. VOSLORUS DROP CAN BE MADE AND THEN TURN LEFT ONTO M2 PROCEED STRAIGHT ALONG M2, THEN TURN LEFT ONTO RISSIK STREET ONTO WOLMARANS STREET, THEN TURN ONTO WANDERERS STREET PROCEED STRAIGHT AND ENTER PARK CITY MAIN TAXI RANK OFF LOAD AND RETURN BACK USING THE SAME ROUTE.		
12.6	KZPRERC2721423 - FROM HLABISA TAXI RANK TURN RIGHT ONTO R-618 PROCEED STRAIGHT, TURN RIGHT BEFORE HIGHWAY BRIDGE JOIN N2 PROCEED STRAIGHT PASS PONGOLA AND PROCEED STRAIGHT PASS PIET RETIEF PROCEED STRAIGHT ERMELO, BETHAL, TRICHARDT, KINNROSS JOIN N2 AND LEANDRA, PROCEED STRAIGHT THEN TURN RIGHT AT GOLF SPORT ON TO N17 PASS SPRINGS PROCEED STRAIGHT, TURN RIGHT ON TO N3 PROCEED STRAIGHT, THEN TURN LEFT ON TO ROCKEY STREET PROCEED STRAIGHT, TURN RIGHT ON TO HARRISON STREET PROCEED STRAIGHT THEN TURN LEFT ON TO DEVILLIERS STREET PROCEED STRAIGHT THEN TURN LEFT ON TO WANDERERS STREET PROCEED STRAIGHT AND ENTER PARK CITY MAIN TAXI RANK, OFF LOAD AND LOAD, RETURN BACK USING THE SAME ROUTE		
12.7	KZPRERC2707752 - FROM HLABISA TAXI RANK TURN RIGHT ON TO R-618 PROCEED STRAIGHT AND TURN RIGHT ON TO P-735, PROCEED STRAIGHT AND TURN RIGHT ON TO L-1742 PROCEED STRAIGHT UNTIL YOU REACH A DEAD END THEN MAKE A U-TURN AND THEN RETURN BACK TO P-735 THEN TURN RIGHT AND PROCEED STRAIGHT ONTO P-735 TURN RIGHT ONTO L-104 AND PROCEED STRAIGHT UNTIL YOU REACH A DEAD END AND MAKE A U-TURN AND RETURN TO P-735 THEN TURN RIGHT PROCEED STRAIGHT UNTIL YOU REACH L-1124 THEN MAKE A U-TURN AND RETURN TO HLABISA TAXI RANK ON THE SAME ROUTE WHILE PICKING AND DROPPING PASSENGERS ALONG THE WAY.		
12.8	KZPRERC02721129 - FROM HLABISA TAXI RANK TURN RIGHT ON TO R-618, PROCEED STRAIGHT AND TURN RIGHT ON TO D-2055 PROCEED STRAIGHT AND TURN RIGHT ON TO L-1752, PROCEED STRAIGHT UNTIL YOU REACH A DEAD END, THEN MAKE A U TURN, PROCEED STRAIGHT AND TURN RIGHT ON TO D-2055 PROCEED STRAIGHT AND TURN RIGHT ONTO L-2373 PROCEED STRAIGHT AND TURN RIGHT ONTO L2373 PROCEED STRAIGHT UNTIL YOU REACH A DEAD END AND THEN MAKE A U TURN THEN GO BACK ON THE SAME ROUTE BACK TO HLABISA TAXI RANK. WHILE PICKING UP AND DROPPING OFF PASSENGERS ALONG THE WAY.		



transport

Department:
Transport
Province of KwaZulu-Natal

GAZETTE

LGKZNG02-2024-APR
REGION: ALL

1)	Application Number: APP0167501	2)	Gazette Number: LGKZNG02-2024-APR
3)	Applicant: PL NGCOBO ID NO. 9007085495089 Association: QADI-NYUSWA TAXI OWNERS ASSOCIATION	4)	Applicant Address: HOUSE NO.100120 MONDINI AREA BOTHAS HILL 3660
5)	Existing Licence Holder: NOT APPLICABLE ID NO. NOT APPLICABLE	6)	Existing Licence Holder Address: NOT APPLICABLE
7)	Type of application: ADD AUTHORISATIONS/ROUTES	8)	Operating Licence Number: LGKZN1503002815
9)	Vehicle Type: MINIBUS	10)	1 X 15 (SEATED) + 0 (STANDING)
11)	Region: DURBAN WEST		
12.1	220BGN21004R00193668 - 3. KWANYUSWA TO DURBAN. FROM KWANYUSWA TAXI RANK JOIN MANQOBA DRIVE & TURN LEFT INTO OLD MAIN ROAD (BOTHAS HILL) & RIGHT ON THE ROBOT TO KASSIER ROAD (ASSAGAY) AND LEFT TO N3 (FREEWAY TO DURBAN SET DOWN PASSENGERS AT OFF RAMP TO BRICKFIELD ROAD BUS STOP & BACK TO N3 TURN LEFT TO TOLLGATE AND SET DOWN PASSENGERS ALONG DINIZULU ROAD (BEREA ROAD) AND BACK TO JOHANNES NKOSI STREET (OLD DUTCH ROAD) TURN RIGHT TO MARKET STREET AND SET DOWN PASSENGERS ALONG THE WAY PASS AND TURN RIGHT NEXT TO CHESTERVILLE RANK ACROSS WARWICK AVENUE TO UNIVERSITY LANE UNTIL WE REACH TAXI RANK NO 570 AND RETURN RETURN TRIP. FROM RANK NO 570 (DURBAN) TURNB TO WARWICK AVENUE (JULIUS NYERERE STREET) AND LEFT INTO N3 FREEWAY - CARRY ON AND TURN RIGHT TO KASSIER ROAD (ASSAGAY) SET DOWN AND PICK UP PASSENGERS AND TURN LEFT OLD MAIN ROAD (BOTHAS HILL) AND RIGHT TO MANQOBA DRIVE TO KWANYUSWA TAXI RANK.		
12.2	220BGN220B5900193669 - 4. KWANYUSWA TO CAMPERDOWN. FROM KWANYUSWA TAXI RANK JOIN MANQOBA DRIVE AND TURN RIGHT TO OLD MAIN ROAD (BOTHAS HILL) SET DOWN AND PICK UP PASSENGERS ON THE WAY AND TURN LEFT NEXT TO THOUSANDS HILLHOTEL AND TURN RIGHT INTO MEADWAY ROAD AND TURN RIGHT TO R103 (CATORIDGE) AND TURN RIGHT AND TURN RIGHT INTO DUNBAR SPAR (CATORIDGE) SET DOWN PASSENGERS AND BACK TO R103 AND TURN RIGHT N3 (FREEWAY) TURN LEFT TO CAMPERDOWN TURN OFF AND RIGHT INTO CAMPERDOWN SHOPPING CENTRE (RANK) RETURN SAME ROUTE TO KWANYUSWA TAXI RANK. RETURN TRIP. FROM CAMPERDOWN SHOPPING CENTRE (RANK) TURN LEFT INTO N3 FREEWAY AND LEFT INTO R103 CATORIDGE & PICK UP PASSENGERS AT DUNBAR SHOPPING CENTRE AND RETURN TO KWANYUSWA TAXI RANK.		



transport

Department:
Transport
Province of KwaZulu-Natal

GAZETTE

LGKZNG02-2024-APR

REGION: ALL

1)	Application Number: APP0162835	2)	Gazette Number: LGKZNG02-2024-APR
3)	Applicant: TG NGCOBO ID NO. 7209230348088 Association: TSHELIMNYAMA MARRIANHILL TAXI ASS.	4)	Applicant Address: 3 RITIEF STREET PIETERMARITZBURG 3201
5)	Existing Licence Holder: NOT APPLICABLE ID NO. NOT APPLICABLE	6)	Existing Licence Holder Address: NOT APPLICABLE
7)	Type of application: NEW OPERATING LICENCE	8)	Operating Licence Number: LGKZN1503000034
9)	Vehicle Type: MINIBUS TAXI	10)	1 X 9-16 (SEATED) + 0 (STANDING)
11)	Region: DURBAN WEST		
12.1	2206R121004R00049304 - TSHELIMNYAMA TO DURBAN, RANK NO. 107: USING THE SAME ROUTE TURN LEFT INTO ABBOT FRANCIS ROAD THEN LEFT AGAIN INTO RICHMOND ROAD (M1), RIGHT TURN INTO AN ON RAMP TO N3 FREEWAY TOWARDS DURBAN, DRIVE ALONG N3 AND TURN LEFT INTO BEREA ROAD NORTH, RIGHT INTO BOTANIC GARDENS, LEFT INTO BEREA ROAD AND TURN LEFT INTO LANCERS ROAD THEN RIGHT INTO WILLS ROAD AND LEFT INTO WARWICK AVENUE AND PARK IN RANK NO.107. RETURN FROM RANK 107 ALONG WARWICK AVENUE AND TURN LEFT INTO CANNONGATE ROAD, RIGHT JOINING AN ON RAMP INTO N3 FREEWAY. PROCEED ALONG AND TURN LEFT ON AN OFF RAMP INTO RICHMOND ROAD (M1) AND DRIVE BACK TO THE STARTING POINT USING THE SAME FORWARD ROUTE IN REVERSE.		
12.2	2206R12206RK00049302 - TSHELIMNYAMA TO PINETOWN FORWARD ROUTE: FROM TSHELIMNYAMA TAXI RANK TURN LEFT INTO ABBOT FRANCIS ROAD, THEN LEFT INTO RICHMOND ROAD (M1), DRIVE ALONG AND THEN TURN LEFT INTO ALEXANDER ROAD AND LEFT INTO ALBERT ROAD, RIGHT TURN INTO WESTMEAD ROAD AND LEFT INTO EMMAUS ROAD. DRIVE ALONG THE RESIDENTIAL AREA AT EMMAUS TO A DESIGNATED PICK-UP POINT/ DROP-OFF POINT AND PROCEED ALONG EMMAUS ROAD, TURN RIGHT INTO WESTMEAD ROAD, THEN LEFT INTO RICHMOND ROAD BECOMING OLD MAIN ROAD (M31), TURN RIGHT INTO ANDERSON STREET AND PROCEED TO ANDERSON TAXI RANK IN PINETOWN RETURN ROUTE BACK TO THE STARTING POINT AT TSHELIMNYAMA: FROM ANDERSON TAXI RANK TURN LEFT INTO ANDERSON STREET AND LEFT INTO OLD MAIN ROAD (M31) BECOMING RICHMOND ROAD, DRIVE BACKWARDS TO ALL DROP-OFF POINTS USING THE FORWARD ROUTE IN REVERSE.		
12.3	2206R12206R400049303 - TSHELIMNYAMA TO WESTMEAD FROM TSHELIMNYAMA TAXI RANK DRIVE ALONG AS STATED IN ROUTE 1 ABOVE. ALONG RICHMOND ROAD M1 TURN LEFT INTO SWANFIELD ROAD, LEFT AGAIN INTO AUBREY ROAD, LEFT INTO GILLITS ROAD AND THEN LEFT INTO WESTMEAD TAXI STOP AND RETURN ALONG GILLITS ROAD, TURN RIGHT INTO SWANFIELD ROAD AND RIGHT AGAIN INTO RICHMOND ROAD (M1). DRIVE BACKWARDS TO THE STARTING POINT USING THE FORWARD ROUTE IN REVERSE.		



transport

Department:
Transport
Province of KwaZulu-Natal

GAZETTE

LGKZNG02-2024-APR

REGION: ALL

1)	Application Number: APP0167498	2)	Gazette Number: LGKZNG02-2024-APR
3)	Applicant: PL NGCOBO ID NO. 9007085495089 Association: QADI-NYUSWA TAXI OWNERS ASSOCIATION	4)	Applicant Address: HOUSE NO.100120 MONDINI AREA BOTHAS HILL 3660
5)	Existing Licence Holder: NOT APPLICABLE ID NO. NOT APPLICABLE	6)	Existing Licence Holder Address: NOT APPLICABLE
7)	Type of application: ADD AUTHORISATIONS/ROUTES	8)	Operating Licence Number: LGKZN1503002817
9)	Vehicle Type: MINIBUS	10)	1 X 15 (SEATED) + 0 (STANDING)
11)	Region: DURBAN WEST		
12.1	220BGN21004R00193668 - 3. KWANYUSWA TO DURBAN. FROM KWANYUSWA TAXI RANK JOIN MANQOBA DRIVE & TURN LEFT INTO OLD MAIN ROAD (BOTHAS HILL) & RIGHT ON THE ROBOT TO KASSIER ROAD (ASSAGAY) AND LEFT TO N3 (FREEWAY TO DURBAN SET DOWN PASSENGERS AT OFF RAMP TO BRICKFIELD ROAD BUS STOP & BACK TO N3 TURN LEFT TO TOLLGATE AND SET DOWN PASSENGERS ALONG DINIZULU ROAD (BEREA ROAD) AND BACK TO JOHANNES NKOSI STREET (OLD DUTCH ROAD) TURN RIGHT TO MARKET STREET AND SET DOWN PASSENGERS ALONG THE WAY PASS AND TURN RIGHT NEXT TO CHESTERVILLE RANK ACROSS WARWICK AVENUE TO UNIVERSITY LANE UNTIL WE REACH TAXI RANK NO 570 AND RETURN RETURN TRIP. FROM RANK NO 570 (DURBAN) TURNB TO WARWICK AVENUE (JULIUS NYERERE STREET) AND LEFT INTO N3 FREEWAY - CARRY ON AND TURN RIGHT TO KASSIER ROAD (ASSAGAY) SET DOWN AND PICK UP PASSENGERS AND TURN LEFT OLD MAIN ROAD (BOTHAS HILL) AND RIGHT TO MANQOBA DRIVE TO KWANYUSWA TAXI RANK.		
12.2	220BGN220B5900193669 - 4. KWANYUSWA TO CAMPERDOWN. FROM KWANYUSWA TAXI RANK JOIN MANQOBA DRIVE AND TURN RIGHT TO OLD MAIN ROAD (BOTHAS HILL) SET DOWN AND PICK UP PASSENGERS ON THE WAY AND TURN LEFT NEXT TO THOUSANDS HILLHOTEL AND TURN RIGHT INTO MEADWAY ROAD AND TURN RIGHT TO R103 (CATORIDGE) AND TURN RIGHT AND TURN RIGHT INTO DUNBAR SPAR (CATORIDGE) SET DOWN PASSENGERS AND BACK TO R103 AND TURN RIGHT N3 (FREEWAY) TURN LEFT TO CAMPERDOWN TURN OFF AND RIGHT INTO CAMPERDOWN SHOPPING CENTRE (RANK) RETURN SAME ROUTE TO KWANYUSWA TAXI RANK. RETURN TRIP. FROM CAMPERDOWN SHOPPING CENTRE (RANK) TURN LEFT INTO N3 FREEWAY AND LEFT INTO R103 CATORIDGE & PICK UP PASSENGERS AT DUNBAR SHOPPING CENTRE AND RETURN TO KWANYUSWA TAXI RANK.		



transport

Department:
Transport
Province of KwaZulu-Natal

GAZETTE

LGKZNG02-2024-APR

REGION: ALL

1)	Application Number: APP0167505	2)	Gazette Number: LGKZNG02-2024-APR
3)	Applicant: PL NGCOBO ID NO. 9007085495089 Association: QADI-NYUSWA TAXI OWNERS ASSOCIATION	4)	Applicant Address: HOUSE NO.100120 MONDINI AREA BOTHAS HILL 3660
5)	Existing Licence Holder: NOT APPLICABLE ID NO. NOT APPLICABLE	6)	Existing Licence Holder Address: NOT APPLICABLE
7)	Type of application: ADD AUTHORISATIONS/ROUTES	8)	Operating Licence Number: LGKZN1503002816
9)	Vehicle Type: MINIBUS	10)	1 X 15 (SEATED) + 0 (STANDING)
11)	Region: DURBAN WEST		
12.1	220BGN21004R00193668 - 3. KWANYUSWA TO DURBAN. FROM KWANYUSWA TAXI RANK JOIN MANQOBA DRIVE & TURN LEFT INTO OLD MAIN ROAD (BOTHAS HILL) & RIGHT ON THE ROBOT TO KASSIER ROAD (ASSAGAY) AND LEFT TO N3 (FREEWAY TO DURBAN SET DOWN PASSENGERS AT OFF RAMP TO BRICKFIELD ROAD BUS STOP & BACK TO N3 TURN LEFT TO TOLLGATE AND SET DOWN PASSENGERS ALONG DINIZULU ROAD (BEREA ROAD) AND BACK TO JOHANNES NKOSI STREET (OLD DUTCH ROAD) TURN RIGHT TO MARKET STREET AND SET DOWN PASSENGERS ALONG THE WAY PASS AND TURN RIGHT NEXT TO CHESTERVILLE RANK ACROSS WARWICK AVENUE TO UNIVERSITY LANE UNTIL WE REACH TAXI RANK NO 570 AND RETURN RETURN TRIP. FROM RANK NO 570 (DURBAN) TURN TO WARWICK AVENUE (JULIUS NYERERE STREET) AND LEFT INTO N3 FREEWAY - CARRY ON AND TURN RIGHT TO KASSIER ROAD (ASSAGAY) SET DOWN AND PICK UP PASSENGERS AND TURN LEFT OLD MAIN ROAD (BOTHAS HILL) AND RIGHT TO MANQOBA DRIVE TO KWANYUSWA TAXI RANK.		
12.2	220BGN220B5900193669 - 4. KWANYUSWA TO CAMPERDOWN. FROM KWANYUSWA TAXI RANK JOIN MANQOBA DRIVE AND TURN RIGHT TO OLD MAIN ROAD (BOTHAS HILL) SET DOWN AND PICK UP PASSENGERS ON THE WAY AND TURN LEFT NEXT TO THOUSANDS HILLHOTEL AND TURN RIGHT INTO MEADWAY ROAD AND TURN RIGHT TO R103 (CATORIDGE) AND TURN RIGHT AND TURN RIGHT INTO DUNBAR SPAR (CATORIDGE) SET DOWN PASSENGERS AND BACK TO R103 AND TURN RIGHT N3 (FREEWAY) TURN LEFT TO CAMPERDOWN TURN OFF AND RIGHT INTO CAMPERDOWN SHOPPING CENTRE (RANK) RETURN SAME ROUTE TO KWANYUSWA TAXI RANK. RETURN TRIP. FROM CAMPERDOWN SHOPPING CENTRE (RANK) TURN LEFT INTO N3 FREEWAY AND LEFT INTO R103 CATORIDGE & PICK UP PASSENGERS AT DUNBAR SHOPPING CENTRE AND RETURN TO KWANYUSWA TAXI RANK.		



transport

Department:
Transport
Province of KwaZulu-Natal

GAZETTE

LGKZNG02-2024-APR

REGION: ALL

1)	Application Number: APP0171368	2)	Gazette Number: LGKZNG02-2024-APR
3)	Applicant: MW NDAWONDE ID NO. 8101026186088 Association: DALTON TAXI ASSOCIATION (DBN)	4)	Applicant Address: 72 PRSPECTR HALL ROAD DURBAN NORTH DURBAN 4000
5)	Existing Licence Holder: NOT APPLICABLE ID NO. NOT APPLICABLE	6)	Existing Licence Holder Address: NOT APPLICABLE
7)	Type of application: NEW OPERATING LICENCE	8)	Operating Licence Number: NOTAVAILABLE
9)	Vehicle Type: MINIBUS	10)	1 X 15 (SEATED) + 0 (STANDING)
11)	Region: DURBAN CENTRAL		
12.1	2206LS2206LS00054039 - LINDELA TO JAMESONS DRIFT FROM LINDELA TAXI RANK RIGHT TO TUGELA ROAD PASS INSUZE PASS NTULWANE RIVER PASS MANYANE RIVER STRAIGHT TO JAMESON DRIFT PICK AND DROP BACK TO LINDELA DOING THE SAME. NDLA AND RETURN.		
12.2	2206LS2206LS00054040 - LINDELA TO KRANSKOP FROM RANK IN LINDELA ROAD RANK STRAIGHT TO NDDONDO NDWANE PASS TUGELA RIVER, PASS NTUNJAMBILI STRAIGHT TO KRANSKOP PICK AND DROP AND RETURN TO LINDELA		
12.3	2206LS2206LS00054041 - LINDELA TO NKANDLA FROM TAXI RANK PASS UMVUZANE RIVER PASS NKANDLA FOREST PICK AND DROP PASSENGERS STRAIGHT TO INKANDAL DIRECT AND RETURN DOING THE SAME		
12.4	2206LS2206LS00054042 - LINDELA TO ESHOWE & NKOSINI FROM LINDELA RANK LEFT TOP NKOSINI BACK TO LINDELA TURN RIGHT TO SUNGULWENI NTUMEIN PICK AND DROP ALL THE WAY TO ESHOWE DIRECT AND RETURN DOING THE SAME		
12.5	2206LS22071T10054023 - DURBAN TO ESHOWE FROM RANK NUMBER 100 ON SYDNEY ROAD, TURN RIGHT CANBERRA ROAD, RIGHT INTO GALE STREET, TURN LEFT INTO BEREA ROAD, INTO THE WESTERN FREEWAY (N3), INTO THE N2 AND PROCEED ALONG THE N2, PASS TONGAAT TOLLGATE, PASS MVOTI TOLLGATE AND ACROSS TUGELA RIVER, PASS DOKODWENI PLAZA, TURN LEFT AND JOIN ESHOWE MAIN ROAD, FROM ESHOWE STRAIGHT TO OSBORNE ROAD, TURN LEFT TO NTUMENI, INTO OSUNGULWENI, THAT IS WHERE WE START TO PICK UP AND DROP OFF PASSENGERS, GO THROUGH TO LINDELA, PASS MTHUNGWENI, PASS TULWANE TO JAMESON DRIFT AND RETURN.		
12.6	2206LS2207EP10054038 - DURBAN TO NKANDLA FROM RANK NUMBER 100 ON SYDNEY ROAD, TURN RIGHT CANBERRA ROAD, TURN RIGHT INTO GALE STREET, TURN LEFT INTO BEREA ROAD, INTO THE N3, INTO THE N2 NORTH COAST AND ALONG THE N2, PASS TONGAAT TOLLGATE, PASS MVOTI TOLLGATE, KEEP LEFT TO TAKE KWADUKUZA OFF RAMP, FROM STANGER, PASS KRANSKOP, PASS GCOTHOYI, PASS VUKAPHANSI, PASS JAMESON DRIFT, PASS DOLWANE MFONGOSI, DIRECT AND RETURN.		



transport

Department:
Transport
Province of KwaZulu-Natal

GAZETTE

LGKZNG02-2024-APR

REGION: ALL

1)	Application Number: APP0167636	2)	Gazette Number: LGKZNG02-2024-APR
3)	Applicant: VP NTULI ID NO. 8211071089085 Association: DURBAN LONG DISTANCE TAXI ASSOCIATION	4)	Applicant Address: 32 UMNGENI RD 273 UMNGENI CENTRE DURBAN] 4001
5)	Existing Licence Holder: MJ NTULI ID NO. 5001065667084	6)	Existing Licence Holder Address: 41 SOLLY CRESCENT 41 SUMMER SAND,DURBAN KWAZULU-NATAL KWA-ZULU NATAL 4001
7)	Type of application: RENEWAL AND DECEASED TRANSFER	8)	Operating Licence Number: LGKZN1303001353
9)	Vehicle Type: MINIBUS	10)	1 X 15 (SEATED) + 0 (STANDING)
11)	Region: DURBAN CENTRAL		
12.1	<p>21004R2207FP10049745 - DURBAN TO BABANANGO FROM APPROVED TAXI RANK IN DURBAN TO APPROVED TAXI RANK IN BABANANGO DIRECT AND RETURN.</p> <p>FROM CARTWRIGHT FLATS TAXI RANK INTO UMGENI ROAD TURN INTO ARGYLE ROAD AND JOIN M4 PROCEED TO N2 AT BALLITO, INTO AND ALONG THE N2 TO R66, INTO AND ALONG R66, LEFT INTO AND ALONG R68 TO TAXI RANK AT BABANANGO AND RETURN.</p> <p>RETURN TRIP</p> <p>FROM BABANANGO TAXI RANK INTO AND ALONG R68, INTO AND ALONG R66, INTO N2, JOIN M4 AT BALLITO; PROCEED ALONG M4 TO DURBAN, RIGHT INTO ARGYLE ROAD, LEFT INTO UMGENI ROAD, RIGHT INTO LEOPOLD STREET, RIGHT INTO WARWICK AVENUE, RIGHT INTO ALICE STREET, LEFT INTO ALBERT STREET, TO CARTWRIGHT FLATS TAXI RANK.</p>		
12.2	<p>21004R21004R00049746 - DURBAN TO MANGUZA FROM APPROVED TAXI RANKS IN DURBAN TO APPROVED TAXI RANKS IN MANGUZA DIRECT AND RETURN.</p> <p>FROM CARTWRIGHT FLATS TAXI RANK INTO UMGENI ROAD TURN INTO ARGYLE ROAD AND JOIN M4 PROCEED TO N2 AT BALLITO, INTO AND ALONG N2, INTO AND ALONG R38, INTO AND ALONG R38 BY PASSING JOZINI INTO AND ALONG R22 TO KWANGWANASE, INTO MAIN ROAD KWANGWANASE TO KWANGWANASE TAXI RANK AND RETURN.</p> <p>RETURN</p> <p>FROM KWANGWANASE TAXI RANK INTO MAIN ROAD, INTO AND ALONG R22, INTO AND ALONG R38 PASSING JOZINI, INTO AND ALONG N2, JOIN M4 AT BALLITO, PROCEED ALONG M4 TO DURBAN, RIGHT INTO ARGYLE STREET, LEFT INTO UMGENI ROAD, RIGHT INTO LEOPOLD STREET, RIGHT INTO WARWICK AVENUE, RIGHT INTO ALICE STREET, LEFT INTO ALBERT STREET, TO CARTWRIGHT FLATS TAXI RANK.</p>		
12.3	<p>2206LS22071T10049748 - DURBAN TO ESHOWE FROM APPROVED TAXI RANK IN DURBAN TO APPROVED TAXI RANK IN ESHOWE DIRECT AND RETURN.</p> <p>FROM CRABBE STREET TAXI RANK, LEFT INTO OSBORNE STREET INTO FIRST AVENUE / STAMFORDHILL ROAD INTO ARGYLE ROAD JOIN M4 PROCEED TO N2 AT BALLITO, CONTINUE ALONG N2 TO R66, INTO AND ALONG R66, TO ESHOWE, INTO AND ALONG JOHN ROSS HIGHWAY, INTO OSBORNE ROAD TO ESHOWE TAXI RANK AND RETURN.</p> <p>RETURN</p> <p>FROM ESHOWE TAXI RANK INTO OSBORNE ROAD, INTO AND ALONG JOHN ROSS HIGHWAY, INTO AND ALONG R66, INTO AND ALONG N2, JOIN M4 AT BALLITO, PROCEED ALONG M4 TO DURBAN, RIGHT INTO ARGYLE ROAD, LEFT INTO UMGENI ROAD, RIGHT INTO LEOPOLD STREET, RIGHT INTO WARWICK AVENUE, RIGHT INTO ALICE STREET, LEFT INTO ALBERT STREET, UMGENI ROAD TO CRABBE STREET TAXI RANK.</p>		
12.4	<p>21004R2206LS00049749 - DURBAN TO MKUZE FROM APPROVED TAXI RANK IN DURBAN TO APPROVED TAXI RANK IN MKUZE DIRECT AND RETURN.</p> <p>FROM CARTWRIGHT FLATS TAXI RANK INTO UMGENI ROAD TURN INTO ARGYLE ROAD AND JOIN M4 PROCEED TO N2 AT BALLITO, INTO AND ALONG N2 RIGHT INTO MKUZE MAIN ROAD, INTO EAGLE AVENUE TO MKUZE TAXI RANK AND RETURN.</p> <p>RETURN</p> <p>FROM MKUZE TAXI RANK INTO EAGLE AVENUE, INTO MAIN ROAD, INTO AND ALONG N2, JOIN M4 AT BALLITO, PROCEED ALONG M4 TO DURBAN, RIGHT INTO ARGYLE ROAD, LEFT INTO UMGENI ROAD, RIGHT INTO LEOPOLD STREET, RIGHT INTO WARWICK AVENUE, RIGHT INTO ALICE STREET, LEFT INTO ALBERT STREET TO CARTWRIGHT FLATS TAXI RANK.</p>		
12.5	<p>21004R21004R00049751 - DURBAN TO PONGOLA APPROVED TAXI RANKS IN DURBAN TO APPROVED TAXI RANKS IN PONGOLA DIRECT AND RETURN.</p> <p>FROM CARTWRIGHT FLATS TAXI RANK, INTO UMGENI ROAD, INTO ARGYLE ROAD JOIN M4 PROCEED TO N2 AT BALLITO, INTO AND ALONG N2 TO PONGOLA, TURNING INTO PONGOLA TAXI RANK AND RETURN.</p> <p>RETURN</p> <p>FROM PONGOLA TAXI RANK, INTO AND ALONG N2, JOIN M4 AT BALLITO, PROCEED ALONG M4 TO DURBAN, RIGHT INTO ARGYLE ROAD, LEFT INTO UMGENI ROAD, RIGHT INTO LEOPOLD STREET, RIGHT INTO WARWICK AVENUE, RIGHT INTO ALICE STREET LEFT INTO ALBERT STREET, INTO CARTWRIGHT FLATS TAXI RANK.</p>		
12.6	<p>21004R21007X10049753 - DURBAN TO HLABISA FROM CRABBE STREET TAXI RANK LEFT INTO OSBORNE STREET, INTO FIRST AVENUE / STAMFORDHILL ROAD INTO ARGYLE ROAD JOIN M4 PROCEED TO N2 AT BALLITO, INTO AND ALONG N2 TO R618 AT MTUBATUBA, INTO AND ALONG R618 TO TAXI RANK AT HLABISA AND RETURN.</p> <p>FROM HLABISA TAXI RANK INTO AND ALONG R618, INTO AND ALONG N2, JOIN M4 AT BALLITO, PROCEED ALONG M4 TO DURBAN, RIGHT INTO ARGYLE ROAD, LEFT INTO UMGENI ROAD, RIGHT INTO LEOPOLD STREET, RIGHT INTO WARWICK AVENUE, RIGHT INTO ALICE STREET, LEFT INTO ALBERT STREET, UMGENI ROAD TO CRABBE STREET TAXI RANK.</p>		



transport

Department:
Transport
Province of KwaZulu-Natal

GAZETTE

LGKZNG02-2024-APR
REGION: ALL

12.7	<p>2206LS2206YW10049731 - DURBAN TO MAHLABATHINI FROM CRABBE STREET TAXI RANK, INTO OSBORNE STREET, INTO FIRST AVENUE / STAMFORDHILL ROAD INTO ARGYLE ROAD AND JOIN M4 PROCEED TO N2 AT BALLITO, INTO AND ALONG N2 TO R66, INTO AND ALONG R66 BY PASSING ESHOWE, INTO AND ALONG R34, RIGHT INTO AND ALONG R66 TO ULUNDI, INTO PRINCESS MAGOGO STREET TO ULUNDI TAXI RANK AND RETURN.</p> <p>FROM ULUNDI TAXI RANK INTO PRINCESS MGOGO STREET, INTO AND ALONG R66, INTO AND ALONG R34, INTO AND ALONG R66 BY PASSING ESHOWE, INTO AND ALONG N2, JOIN M4 AT BALLITO, PROCEED ALONG M4 TO DURBAN, RIGHT INTO ARGYLE ROAD, LEFT INTO UMGENI ROAD, RIGHT INTO LEOPOLD STREET, RIGHT INTO WARWICK AVENUE, RIGHT INTO ALICE STREET, LEFT INTO ALBERT STREET, INTO UMGENI ROAD TO CRABBE STREET TAXI RANK.</p>
12.8	<p>21004R21004R00049732 - DURBAN TO KRANSKOP FROM CARTWRIGHT FLATS TAXI RANK, INTO UMGENI ROAD TURN INTO ARGYLE ROAD AND JOIN M4 PROCEED TO N2 AT BALLITO, PROCEED ALONG N2 INTO AND ALONG R74 BY PASSING STANGER TO KRANSKOP, RIGHT INTO MAIN ROAD KRANSKOP TO KRANSKOP TAXI RANK AND RETURN.</p> <p>FROM KRANSKOP TAXI RANK, INTO MAIN ROAD, INTO AND ALONG R74 BY PASSING STANGER, INTO AND ALONG N2, JOIN M4 AT BALLITO, PROCEED ALONG M4 TO DURBAN, RIGHT INTO ARGYLE ROAD, LEFT INTO UMGENI ROAD, RIGHT INTO LEOPOLD STREET, RIGHT INTO WARWICK AVENUE, RIGHT INTO ALICE STREET, LEFT INTO ALBERT STREET TO CARTWRIGHT FLATS TAXI RANK.</p>
12.9	<p>21004R2207BP10049733 - DURBAN TO DUNDEE FROM CRABBE STREET TAXI RANK, INTO OSBORNE STREET, INTO FIRST AVENUE JOIN EPSOME ROAD, UMGENI ROAD INTO LEOPOLD STREET JOIN N3 AND PROCEED ALONG N3 TO R103 AT COLENZO, ALONG R103, JOIN N11 PROCEED TO R692 TO DUNDEE INTO AND ALONG R68, INTO DUNDEE AND TURN TO VICTORIA STREET TAXI RANK IN DUNDEE AND RETURN.</p> <p>FROM VICTORIA STREET TAXI RANK INTO AND ALONG R68, INTO AND ALONG R692, INTO AND ALONG N11, INTO AND ALONG R103, JOIN N3 AT COLENZO, INTO AND ALONG N3 TO DURBAN, OLD DUTCH ROAD, ALICE STREET, LEFT INTO ALBERT STREET, UMGENI ROAD TO CRABBE STREET TAXI RANK.</p>
12.10	<p>21004R2207W310049734 - DURBAN TO RICHARDS BAY FROM CRABBE STREET TAXI RANK, INTO OSBORNE STREET, INTO FIRST AVENUE / STAMFORDHILL ROAD INTO ARGYLE ROAD JOIN M4 PROCEED TO N2 AT BALLITO, INTO AND ALONG N2 TO R34, INTO AND ALONG R34 (JOHN ROSS HIGHWAY), INTO AND ALONG BULLION ROAD, INTO KRUGER RAND ROAD TO RICHARDSBAY TAXI RANK AND RETURN.</p> <p>FROM RICHARDSBAY TAXI RANK, INTO KRUGER RAND ROAD, INTO AND ALONG BULLION ROAD, ALONG R34 (JOHN ROSS HIGHWAY), INTO AND ALONG N2, JOIN M4 AT BALLITO, PROCEED ALONG M4 TO DURBAN, RIGHT INTO ARGYLE ROAD, LEFT INTO UMGENI ROAD, RIGHT INTO LEOPOLD STREET, RIGHT INTO WARWICK AVENUE, RIGHT INTO ALICE STREET, LEFT INTO ALBERT STREET, INTO UMGENI ROAD INTO CRABBE STREET TAXI RANK.</p>
12.11	<p>21004R2207TM10049736 - DURBAN TO HLUHLUWE FROM CRABBE STREET TAXI RANK, INTO OSBORNE STREET, INTO FIRST AVENUE / STAMFORDHILL ROAD INTO ARGYLE ROAD JOIN M4 PROCEED TO N2 AT BALLITO, INTO AND ALONG N2 TO R22 AT HLUHLUWE INTO MAIN ROAD HLUHLUWE, INTO HLUHLUWE TAXI RANK AND RETURN.</p> <p>RETURN FROM HLUHLUWE TAXI RANK, INTO MAIN ROAD, INTO AND ALONG R22, INTO AND ALONG N2, JOIN M4 AT BALLITO; PROCEED ALONG M4 TO DURBAN, RIGHT INTO ARGYLE ROAD, LEFT INTO UMGENI ROAD, RIGHT INTO LEOPOLD STREET, RIGHT INTO WARWICK AVENUE, RIGHT INTO ALICE STREET, LEFT INTO ALBERT STREET, INTO UMGENI ROAD TO CRABBE STREET TAXI RANK</p>
12.12	<p>21004R2100F510049737 - DURBAN TO NEWCASTLE FROM CRABBE STREET TAXI RANK, INTO OSBORNE STREET, INTO FIRST AVENUE INTO EPSOME ROAD AND TURN INTO LEOPOLD STREET, INTO AND ALONG N3 AND PROCEED TO R103 AT COLENZO INTO AND ALONG R103, INTO AND ALONG N11 TO NEWCASTLE, TURN INTO ALLEN STREET, INTO KIRKLAND STREET, VOORTREKKER STREET TO NEWCASTLE TAXI RANK AND RETURN.</p> <p>RETURN FROM NEWCASTLE TAXI RANK INTO VOORTREKKER STREET, INTO KIRKLAND STREET, INTO ALLEN STREET, INTO AND ALONG N11, INTO AND ALONG R103, JOIN N3 AT COLENZO, INTO AND ALONG N3 TO DURBAN, INTO OLD DUTCH ROAD, ALICE STREET</p>
12.13	<p>21004R2100BF10049739 - DURBAN TO LADYSMITH/ EMNAMBITHI FROM CRABBE STREET TAXI RANK, INTO OSBORNE STREET INTO FIRST AVENUE, JOIN EPSOME ROAD, UMGENI ROAD INTO LEOPOLD STREET, JOIN N3 AND PROCEED ALONG N3, FROM N3 ONTO R103 AT COLENZO JOIN N11 INTO LADYSMITH AND TURN AT QUEEN STREET TO LADYSMITH TAXI RANK AND RETURN.</p> <p>RETURN FROM LADYSMITH TAXI RANK INTO QUEEN STREET, INTO N11, INTO AND ALONG R103, JOIN N3 AT COLENZO, INTO AND ALONG N3 TO DURBAN, INTO OLD DUTCH ROAD, ALICE STREET, LEFT INTO ALBERT STREET, UMGENI ROAD TO CRABBE STREET TAXI RANK.</p>
12.14	<p>21004R2207XJ10049741 - DURBAN TO EMPANGENI FROM APPROVED TAXI RANK IN DURBAN TO APPROVED TAXI RANKS IN EMPANGENI DIRECT AND RETURN.</p> <p>FROM CRABBE STREET TAXI RANK, INTO OSBORNE STREET, INTO FIRST AVENUE / STAMFORDHILL ROAD INTO ARGYLE ROAD JOIN M4 PROCEED TO N2 AT BALLITO, INTO AND ALONG N2 TO R66, INTO AND ALONG R66 BY PASSING GINGINDLOVU, INTO ALONG R102 TO EMPANGENI, LEFT INTO AND ALONG JOHN ROSS HIGHWAY TO EMPANGENI "A" TAXI RANK AND RETURN.</p> <p>RETURN FROM EMPANGENI "A" TAXI RANK INTO AND ALONG JOHN ROSS HIGHWAY, RIGHT INTO R102, INTO AND ALONG R66 BY PASSING GINGINDLOVU, INTO AND ALONG N2, JOIN M4 AT BALLITO, PROCEED ALONG M4 TO DURBAN, RIGHT INTO ARGYLE ROAD, LEFT INTO UMGENI ROAD, RIGHT INTO LEOPOLD STREET, RIGHT INTO WARWICK AVENUE, RIGHT INTO ALICE STREET, LEFT INTO ALBERT STREET, INTO UMGENI ROAD TO CRABBE STREET TAXI RANK.</p> <p>FROM CRABBE STREET TAXI RANK, INTO OSBORNE STREET, INTO FIRST AVENUE / STAMFORDHILL ROAD INTO ARGYLE ROAD JOIN M4 PROCEED TO N2 AT BALLITO, INTO AND ALONG N2 TO R66, INTO AND ALONG R66 BY PASSING GINGINDLOVU INTO AND ALONG R102, INTO AND ALONG TANNER ROAD (EMPANGENI RAIL), TO "B" RANK EMPANGENI RAIL AND RETURN.</p> <p>RETURN FROM "B" RANK EMPANGENI RAIL INTO AND ALONG TANNER ROAD, INTO AND ALONG R102, INTO AND ALONG R66 BY PASSING GINGINDLOVU, INTO N2, JOIN M4 AT BALLITO, PROCEED ALONG M4 TO DURBAN, RIGHT INTO ARGYLE ROAD, INTO UMGENI ROAD, RIGHT INTO LEOPOLD STREET, RIGHT INTO WARWICK AVENUE, RIGHT INTO ALICE STREET, LEFT INTO ALBERT STREET, INTO UMGENI ROAD TO CRABBE STREET TAXI RANK.</p>



transport

Department:
Transport
Province of KwaZulu-Natal

GAZETTE

LGKZNG02-2024-APR

REGION: ALL

12.15	<p>21004R2206Y410049743 - DURBAN TO MELMOTH FROM APPROVED TAXI RANKS IN DURBAN TO APPROVED TAXI RANK IN MELMOTH DIRECT AND RETURN.</p> <p>FROM CRABBE STREET TAXI RANK, LEFT INTO OSBORNE, INTO FIRST AVENUE / STAMFORDHILL ROAD INTO ARGYLE ROAD JOIN M4 PROCEED TO N2 AT BALLITO, INTO AND ALONG N2 TO R66, INTO AND ALONG R66 TO MELMOTH, INTO AND VICTORIA STREET TO MELMOTH TAXI RANK AND RETURN.</p> <p>RETURN</p> <p>FROM MELMOTH TAXI RANK INTO VICTORIA STREET, INTO AND ALONG R66, INTO AND ALONG N2, JOIN M4 AT BALLITO; PROCEED ALONG M4 TO DURBAN, RIGHT INTO ARGYLE ROAD, LEFT INTO UMGENI ROAD, RIGHT INTO LEOPOLD STREET, RIGHT IN TO WARWICK AVENUE, RIGHT INTO ALICE STREET, LEFT INTO ALBERT STREET, INTO UMGENI ROAD TO CRABBE STREET TAXI RANK.</p>
12.16	<p>21004R2100CQ10049742 - DURBAN TO MANDINI FROM APPROVED TAXI RANK IN DURBAN TO APPROVED TAXI RANK IN MANDINI DIRECT AND RETURN FORWARD TRIP.</p> <p>ROUTE: FROM CARTWRIGHT FLATS TAXI RANK INTO UMGENI ROAD TURN INTO ARGYLE ROAD AND JOIN M4 PROCEED TO N2 AT BALLITO, INTO AND ALONG N2 UNTIL R245, INTO AND ALONG R245 VIA DARNALL TO R102, INTO AND ALONG R102 TO R258 INTO MANDINI, INTO AND ALONG MAIN ROAD MANDINI TO AMATIKULU RANKING AT THE MANDINI TAXI RANK AND RETURN.</p> <p>RETURN TRIP.</p> <p>ROUTE: FROM MANDINI TAXI RANK INTO AND ALONG MAIN ROAD FROM AMATIKULU, INTO R258, INTO AND ALONG R102 VIA DARNALL INTO AND ALONG R245, INTO N2, JOIN M4 AT BALLITO, PROCEED ALONG M4 TO DURBAN, RIGHT INTO ARGYLE ROAD, LEFT INTO UMGENI ROAD, RIGHT INTO LEOPOLD STREET, RIGHT INTO WARWICK AVENUE, RIGHT INTO ALICE STREET, LEFT INTO ALBERT STREET TO CARTWRIGHT FLATS TAXI RANK.</p>
12.17	<p>21004R22074410049747 - DURBAN TO MTUBATUBA FROM APPROVED TAXI RANK IN DURBAN TO APPROVED TAXI RANK IN MTUBATUBA DIRECT AND RETURN FORWARD TRIP.</p> <p>ROUTE: FROM CRABBE STREET TAXI RANK, LEFT INTO OSBORNE STREET INTO FIRST AVENUE / STAMFORDHILL ROAD INTO ARGYLE ROAD JOIN M4 PROCEED TO N2 AT BALLITO, INTO AND ALONG N2 TO BHOBENZA ROAD (MTUBATUBA) INTO AND ALONG BHOBENZA ROAD, INTO AND ALONG RIVERVIEW ROAD, INTO AND ALONG JOHN ROSS ROAD, INTO AND ALONG NYATHI ROAD TO MTUBATUBA TAXI RANK AND RETURN.</p> <p>RETURN TRIP.</p> <p>ROUTE: FROM MTUBATUBA TAXI RANK, INTO AND ALONG NYATHI ROAD, INTO AND ALONG JOHN ROSS ROAD, INTO AND ALONG RIVERVIEW ROAD, INTO AND ALONG BHOBENZA ROAD, INTO AND ALONG N2, JOIN M4 AT BALLITO, PROCEED ALONG M4 TO DURBAN, RIGHT INTO ARGYLE ROAD, LEFT INTO UMGENI ROAD, RIGHT INTO LEOPOLD STREET, RIGHT INTO WARWICK AVENUE, RIGHT INTO ALICE STREET, LEFT INTO ALBERT STREET, UMGENI ROAD TO CRABBE STREET TAXI RANK</p>
12.18	<p>21004R22027Q10049750 - DURBAN TO STANGER FROM APPROVED TAXI RANK IN DURBAN TO APPROVED TAXI RANK IN STANGER DIRECT AND RETURN FORWARD TRIP.</p> <p>ROUTE: FROM CARTWRIGHT FLATS TAXI RANK INTO UMGENI ROAD TURN INTO ARGYLE ROAD AND JOIN M4, INTO AND ALONG M4, INTO R214 VIA UMHLELI, JOIN R102 VIA SHAKASKRAAL TURN INTO CHIEF ALBERT LUTHULI STREET INTO BALCOMBE ROAD TO KWA DUKUZA/STANGER TAXI RANK AND RETURN.</p> <p>RETURN TRIP.</p> <p>ROUTE: FROM KWADUKUZA / STANGER TAXI RANK INTO BALCOMBE ROAD, INTO CHIEF ALBERT LUTHULI STREET, JOIN THE R102 VIA SHAKASKRAAL, INTO R214 VIA UMHLELI, INTO AND ALONG M4 TO DURBAN, INTO ARGYLE ROAD, LEFT INTO UMGENI ROAD, RIGHT INTO LEOPOLD STREET, RIGHT INTO WARWICK AVENUE, RIGHT INTO ALICE STREET LEFT INTO ALBERT STREET, INTO CARTWRIGHT FLATS TAXI RANK.</p>
12.19	<p>21004R22076110049752 - DURBAN TO NONGOMA FROM APPROVED TAXI RANK IN DURBAN TO APPROVED TAXI RANK IN NONGOMA . FORWARD TRIP.</p> <p>ROUTE: FROM CRABBE STREET TAXI RANK LEFT INTO OSBORNE STREET, INTO FIRST AVENUE / STAMFORDHILL ROAD INTO ARGYLE ROAD AND JOIN M4 PROCEED TO N2 AT BALLITO, INTO AND ALONG N2 TO R66, INTO AND ALONG R66 BY PASSING ESHOWE, INTO AND ALONG R34, TURN TO R66 TO NONGOMA BY PASSING ULUNDI TO NONGOMA TAXI RANK AND RETURN.</p> <p>RETURN TRIP.</p> <p>ROUTE: FROM NONGOMA TAXI RANK, TURN INTO R66 BY PASSING ULUNDI, INTO AND ALONG R34, INTO AND ALONG R66 BY PASSING ESHOWE, INTO AND ALONG N2, JOIN M4 AT BALLITO, PROCEED ALONG M4 TO DURBAN, RIGHT INTO ARGYLE ROAD, LEFT INTO UMGENI ROAD, RIGHT INTO LEOPOLD STREET, RIGHT INTO WARWICK AVENUE, RIGHT INTO ALICE STREET, LEFT INTO ALBERT STREET, UMGENI ROAD, TO CRABBE STREET TAXI RANK.</p>
12.20	<p>21004R2207J510049756 - DURBAN TO VRYHEID FROM APPROVED TAXI RANK IN DURBAN TO APPROVED TAXI RANK IN VRYHEID DIRECT AND RETURN FORWARD TRIP.</p> <p>ROUTE: FROM CRABBE STREET TAXI RANK LEFT INTO OSBORNE STREET, INTO FIRST AVENUE, STAMFORDHILL ROAD JOIN M4 PROCEED TO N2 AT BALLITO INTO AND ALONG N2, TO R66 VIA GINGINDLOVU INTO AND ALONG R34 VIA MELMOTH AND CONTINUE TO VRYHEID EAST ON R34 JOIN STRETCH STREET AND TURN AT BOCRET STREET TO VRYHEID TAXI RANK AND RETURN.</p> <p>RETURN TRIP.</p> <p>ROUTE: FROM VRYHEID TAXI RANK INTO BOCRET STREET, INTO STRETCH STREET, INTO R34 WEST, INTO AND ALONG R34 VIA MELMOTH, INTO AND ALONG R66 VIA GINGINDLOVU, INTO AND ALONG N2, JOIN M4 AT BALLITO, PROCEED ALONG M4 TO DURBAN, RIGHT INTO ARGYLE ROAD, LEFT INTO UMGENI ROAD, RIGHT INTO LEOPOLD STREET, RIGHT INTO WARWICK AVENUE, RIGHT INTO ALICE STREET, LEFT INTO ALBERT STREET, UMGENI ROAD TO CRABBE STREET TAXI RANK.</p> <p>NB: RETURN JOURNEY THE RETURN TRIP IS THE FORWARD TRIP IN REVERSE SAVE AND EXCEPT WHERE ONE WAY STREETS IN CITY AREAS DO NOT ALLOW THIS WHEREUPON THE ROUTE SHALL BE AS CLOSE AS POSSIBLE TO THAT OF THE FORWARD TRIP AND AS PRESCRIBED BY THE RELEVANT LOCAL AUTHORITY.</p>



transport

Department:
Transport
Province of KwaZulu-Natal

GAZETTE

LGKZNG02-2024-APR
REGION: ALL

12.21	<p>21004R21004R00049757 - DURBAN TO FICKSBURG FROM APPROVED TAXI RANK IN DURBAN TO APPROVED TAXI RANK IN FICKSBURG DIRECT AND RETURN FORWARD TRIP</p> <p>ROUTE: FROM CARTWRIGHT FLATS TAXI RANK INTO AND ALONG UMGENI ROAD RIGHT INTO AND ALONG LEOPOLD STREET INTO AND ALONG N3 TO HARRISMITH INTO AND ALONG R712, INTO AND ALONG R711 VIA FOURIESBERG, INTO AND ALONG R26 TO FICKSBURG, INTO MC CABE STREET, INTO AND ALONG TOORN STREET TO TAXI RANK IN FICKSBURG AND RETURN.</p> <p>RETURN TRIP.</p> <p>ROUTE: FROM FICKSBURG TAXI RANK INTO AND ALONG TOORN STREET, INTO MCCABE STREET INTO AND ALONG R26, INTO AND ALONG R711 VIA FICKSBURG, INTO AND ALONG R712 TO HARRISMITH INTO AND ALONG N3 TO DURBAN, INTO OLD DUTCH ROAD, ALICE STREET, LEFT INTO ALBERT STREET, INTO CARTWRIGHT FLATS TAXI RANK.</p> <p>ALTERNATIVELY: VIA PINETOWN ON RETURN TRIPS TO DURBAN (DROP PASSENGERS ONLY): FROM FICKSBURG TAXI RANK... TO N3 INTO AND ALONG M13 TO PINETOWN INTO AND ALONG OLD MAIN ROAD RIGHT INTO CROMPTON STREET TO M13, JOIN N3 AT PARADISE VALLEY INTO AND ALONG N3 TO DURBAN, INTO OLD DUTCH ROAD, ALICE STREET LEFT INTO ALBERT STREET TO CARTWRIGHT FLATS TAXI RANK. NO PASSENGERS TO BE PICKED UP IN PINETOWN.</p>
12.22	<p>21004R11008Z10049758 - DURBAN TO JOHANNESBURG FROM APPROVED TAXI RANK IN DURBAN TO WANDERERS STREET, JOHANNESBURG TO PARK CITY TAXI RANK NO. 2 DIRECT AND RETURN.</p> <p>ROUTE: FROM CRABBE STREET / OSBORNE STREET TAXI RANK INTO FIRST AVENUE, EPSOME ROAD, UMGENI ROAD, LEOPOLD STREET, INTO AND ALONG N3 BY PASSING PIETERMARTIZBURG, HARRISMITH TO M2 WEST JOHANNESBURG, INTO AND ALONG HARROW ROAD, ANDERSON STREET, TROY STREET, PLAIN STREET, WANDERERS STREET, TO WANDERERS STREET TAXI RANK JOHANNESBURG AND RETURN.</p> <p>RETURN TRIP.</p> <p>ROUTE: FROM WANDERERS STREET TAXI RANK INTO PLAIN STREET, TROY STREET, ANDERSON STREET, INTO AND ALONG HARROW ROAD, INTO AND ALONG M2 EAST, INTO AND ALONG N3 PASSING HARRISMITH, AND PIETERMARTIZBURG TO DURBAN, INTO OLD DUTCH ROAD, ALICE STREET, LEFT INTO ALBERT STREET, UMGENI ROAD INTO CRABBE STREET / OSBORNE STREET TAXI RANK.</p>
12.23	<p>21004R7203CE10049759 - DURBAN TO QWA QWA FROM APPROVED TAXI RANK IN DURBAN TO APPROVED TAXI RANK IN QWAQWA DIRECT AND RETURN FORWARD TRIP.</p> <p>ROUTE: FROM CARTWRIGHT FLATS TAXI RANK INTO AND ALONG UMGENI ROAD, INTO AND ALONG LEOPOLD STREET, INTO AND ALONG N3 TO HARRISMITH FROM HARRISMITH ALONG R712, INTO AND ALONG R57 TO PHUTHADITJABA INTO AND ALONG MAMPOI STREET TO QWAQWA TAXI RANK AND RETURN.</p> <p>ALTERNATIVELY ...INTO AND ALONG N3 TO R74, INTO AND ALONG R74, TO R712, INTO AND ALONG R712, INTO AND ALONG R57 TO PHUTHADITJABA, MAMPOI STREET TO QWAQWA TAXI RANK AND RETURN.</p> <p>RETURN TRIP.</p> <p>ROUTE: FROM QWAQWA TAXI RANK INTO AND ALONG MAMPOI STREET, INTO AND ALONG R57, INTO AND ALONG R712 TO HARRISMITH, INTO AND ALONG N3 TO DURBAN, INTO OLD DUTCH ROAD, ALICE STREET, LEFT INTO ALBERT STREET, INTO CARTWRIGHT FLATS TAXI RANK.</p> <p>ALTERNATIVELY: VIA PINETOWN ON RETURN TRIPS TO DURBAN (DROP PASSENGERS ONLY).</p> <p>FROM: QWAQWA TAXI RANK... TO N3 INTO AND ALONG M13 TO PINETOWN INTO AND ALONG OLD MAIN ROAD RIGHT INTO CROMPTON STREET TO M13, JOIN N3 AT PARADISE VALLEY INTO AND ALONG N3 TO DURBAN INTO OLD DUTCH ROAD, ALICE STREET LEFT INTO ALBERT STREET TO CARTWRIGHT FLATS TAXI RANK. NO PASSENGERS TO BE PICKED UP IN PINETOWN.</p>
12.24	<p>21004R7100MF10049760 - DURBAN TO WELKOM.</p> <p>ROUTE: FROM CARTWRIGHT FLATS TAXI RANK INTO AND ALONG UMGENI ROAD, RIGHT INTO AND ALONG LEOPOLD STREET INTO AND ALONG N3 TO HARRISMITH, INTO AND ALONG N5 VIA BETHLEHEM, SENEKAL, INTO AND ALONG R70 VIA VENTERSBERG, INTO AND ALONG R73 VIA VIRGINIA INTO AND ALONG POWER ROAD TO CONSTANTIA / MOTHUSI ROAD TO TAXI RANK IN WELKOM AND RETURN.</p> <p>RETURN TRIP.</p> <p>ROUTE: FROM WELKOM TAXI RANK INTO CONSTANTIA / MOTHUSI ROAD, INTO AND ALONG POWER ROAD, INTO AND ALONG R73 VIA VIRGINIA, INTO AND ALONG R70 VIA VENTERSBERG, INTO AND ALONG N5 VIA SENEKAL AND BETHLEHEM, INTO HARRISMITH, INTO AND ALONG N3 TO DURBAN, INTO OLD DUTCH ROAD, ALICE STREET, LEFT INTO ALBERT STREET, INTO CARTWRIGHT FLATS TAXI RANK.</p> <p>ALTERNATIVELY: VIA PINETOWN ON RETURN TRIPS TO DURBAN (DROP PASSENGERS ONLY).</p> <p>FROM WELKOM... TO N3 INTO AND ALONG M13 TO PINETOWN INTO AND ALONG OLD MAIN ROAD RIGHT INTO CROMPTON STREET TO M13, JOIN N3 AT PARADISE VALLEY INTO AND ALONG N3 TO DURBAN INTO OLD DUTCH ROAD, ALICE STREET TO CARTWRIGHT FLATS TAXI RANK. NO PASSENGERS TO BE PICKED UP IN PINETOWN. NB: RETURN JOURNEY THE RETURN TRIP IS THE FORWARD TRIP IN REVERSE SAVE AND EXCEPT WHERE ONE WAY STREETS IN CITY AREAS DO NOT ALLOW THIS WHEN UPON THE ROUTE SHALL BE AS CLOSE AS POSSIBLE TO THAT OF THE FORWARD TRIP AND AS PRESCRIBED BY THE RELEVANT LOCAL AUTHORITY.</p>
12.25	<p>2206LS22071P10053699 - DURBAN TO GINGINDLOVU</p> <p>FROM APPROVED TAXI RANK IN DURBAN TO APPROVED TAXI RANK IN GINGINDLOVU DIRECT AND RETURN.</p> <p>ROUTE: FROM CRABBE STREET TAXI RANK, INTO OSBORNE STREET, INTO FIRST AVENUE/STAMFORDHILL ROAD INTO ARGYLE ROAD JOIN M4 PROCEED TO N2 AT BALLITO, PROCEED ALONG THE N2 TO R258, INTO AND ALONG R258, INTO AND ALONG ROAD R102 TO MAIN STREET, GINGINDLOVU, CONTINUE ALONG MAIN STREET TO GINGINDLOVU TAXI RANK AND RETURN.</p> <p>RETURN TRIP.</p> <p>ROUTE: FROM GINGINDLOVU TAXI RANK INTO MAIN STREET, INTO AND ALONG R258, INTO N2, JOIN M4 AT BALLITO; PROCEED ALONG M4 TO DURBAN, RIGHT INTO ARGYLE ROAD, LEFT INTO UMGENI ROAD, RIGHT INTO LEOPOLD STREET, RIGHT INTO WARWICK AVENUE, RIGHT INTO ALICE STREET, LEFT INTO ALBERT STREET, INTO UMGENI ROAD TO CRABBE STREET TAXI RANK.</p>



transport

Department:
Transport
Province of KwaZulu-Natal

GAZETTE

LGKZNG02-2024-APR

REGION: ALL

1)	Application Number: APP0171371	2)	Gazette Number: LGKZNG02-2024-APR
3)	Applicant: ID NTOMBELA ID NO. 7109105769089 Association: DALTON TAXI ASSOCIATION (DBN)	4)	Applicant Address: 1133 SHERWOOD 45TH AVENUE DURBAN 4001
5)	Existing Licence Holder: NOT APPLICABLE ID NO. NOT APPLICABLE	6)	Existing Licence Holder Address: NOT APPLICABLE
7)	Type of application: NEW OPERATING LICENCE	8)	Operating Licence Number: NOTAVAILABLE
9)	Vehicle Type: MINIBUS	10)	1 X 13 (SEATED) + 0 (STANDING)
11)	Region: DURBAN CENTRAL		
12.1	2206LS2206LS00054039 - LINDELA TO JAMESONS DRIFT FROM LINDELA TAXI RANK RIGHT TO TUGELA ROAD PASS INSUZE PASS NTULWANE RIVER PASS MANYANE RIVER STRAIGHT TO JAMESON DRIFT PICK AND DROP BACK TO LINDELA DOING THE SAME. NDLA AND RETURN.		
12.2	2206LS2206LS00054040 - LINDELA TO KRANSKOP FROM RANK IN LINDELA ROAD RANK STRAIGHT TO NDDONDO NDWANE PASS TUGELA RIVER, PASS NTUNJAMBILI STRAIGHT TO KRANSKOP PICK AND DROP AND RETURN TO LINDELA		
12.3	2206LS2206LS00054041 - LINDELA TO NKANDLA FROM TAXI RANK PASS UMVUZANE RIVER PASS NKANDLA FOREST PICK AND DROP PASSENGERS STRAIGHT TO INKANDAL DIRECT AND RETURN DOING THE SAME		
12.4	2206LS2206LS00054042 - LINDELA TO ESHOWE & NKOSINI FROM LINDELA RANK LEFT TOP NKOSINI BACK TO LINDELA TURN RIGHT TO SUNGULWENI NTUMEIN PICK AND DROP ALL THE WAY TO ESHOWE DIRECT AND RETURN DOING THE SAME		
12.5	2206LS22071T10054023 - DURBAN TO ESHOWE FROM RANK NUMBER 100 ON SYDNEY ROAD, TURN RIGHT CANBERRA ROAD, RIGHT INTO GALE STREET, TURN LEFT INTO BEREA ROAD, INTO THE WESTERN FREEWAY (N3), INTO THE N2 AND PROCEED ALONG THE N2, PASS TONGAAT TOLLGATE, PASS MVOTI TOLLGATE AND ACROSS TUGELA RIVER, PASS DOKODWENI PLAZA, TURN LEFT AND JOIN ESHOWE MAIN ROAD, FROM ESHOWE STRAIGHT TO OSBORNE ROAD, TURN LEFT TO NTUMENI, INTO OSUNGULWENI, THAT IS WHERE WE START TO PICK UP AND DROP OFF PASSENGERS, GO THROUGH TO LINDELA, PASS MTHUNGWENI, PASS TULWANE TO JAMESON DRIFT AND RETURN.		
12.6	2206LS2207EP10054038 - DURBAN TO NKANDLA FROM RANK NUMBER 100 ON SYDNEY ROAD, TURN RIGHT CANBERRA ROAD, TURN RIGHT INTO GALE STREET, TURN LEFT INTO BEREA ROAD, INTO THE N3, INTO THE N2 NORTH COAST AND ALONG THE N2, PASS TONGAAT TOLLGATE, PASS MVOTI TOLLGATE, KEEP LEFT TO TAKE KWADUKUZA OFF RAMP, FROM STANGER, PASS KRANSKOP, PASS GCOTHOYI, PASS VUKAPHANSI, PASS JAMESON DRIFT, PASS DOLWANE MFONGOSI, DIRECT AND RETURN.		



transport

Department:
Transport
Province of KwaZulu-Natal

GAZETTE

LGKZNG02-2024-APR

REGION: ALL

1)	Application Number: APP0171374	2)	Gazette Number: LGKZNG02-2024-APR
3)	Applicant: BJ MAGWAZA ID NO. 7404195652083 Association: DALTON TAXI ASSOCIATION (DBN)	4)	Applicant Address: P O BOX 234 KRANSKOP 3268
5)	Existing Licence Holder: NOT APPLICABLE ID NO. NOT APPLICABLE	6)	Existing Licence Holder Address: NOT APPLICABLE
7)	Type of application: NEW OPERATING LICENCE	8)	Operating Licence Number: NOTAVAILABLE
9)	Vehicle Type: MINIBUS	10)	1 X 15 (SEATED) + 0 (STANDING)
11)	Region: DURBAN CENTRAL		
12.1	2206LS2206LS00054039 - LINDELA TO JAMESONS DRIFT FROM LINDELA TAXI RANK RIGHT TO TUGELA ROAD PASS INSUZE PASS NTULWANE RIVER PASS MANYANE RIVER STRAIGHT TO JAMESON DRIFT PICK AND DROP BACK TO LINDELA DOING THE SAME. NDLA AND RETURN.		
12.2	2206LS2206LS00054040 - LINDELA TO KRANSKOP FROM RANK IN LINDELA ROAD RANK STRAIGHT TO NDDONDO NDWANE PASS TUGELA RIVER, PASS NTUNJAMBILI STRAIGHT TO KRANSKOP PICK AND DROP AND RETURN TO LINDELA		
12.3	2206LS2206LS00054041 - LINDELA TO NKANDLA FROM TAXI RANK PASS UMVUZANE RIVER PASS NKANDLA FOREST PICK AND DROP PASSENGERS STRAIGHT TO INKANDAL DIRECT AND RETURN DOING THE SAME		
12.4	2206LS2206LS00054042 - LINDELA TO ESHOWE & NKOSINI FROM LINDELA RANK LEFT TOP NKOSINI BACK TO LINDELA TURN RIGHT TO SUNGULWENI NTUMEIN PICK AND DROP ALL THE WAY TO ESHOWE DIRECT AND RETURN DOING THE SAME		
12.5	2206LS22071T10054023 - DURBAN TO ESHOWE FROM RANK NUMBER 100 ON SYDNEY ROAD, TURN RIGHT CANBERRA ROAD, RIGHT INTO GALE STREET, TURN LEFT INTO BEREA ROAD, INTO THE WESTERN FREEWAY (N3), INTO THE N2 AND PROCEED ALONG THE N2, PASS TONGAAT TOLLGATE, PASS MVOTI TOLLGATE AND ACROSS TUGELA RIVER, PASS DOKODWENI PLAZA, TURN LEFT AND JOIN ESHOWE MAIN ROAD, FROM ESHOWE STRAIGHT TO OSBORNE ROAD, TURN LEFT TO NTUMENI, INTO OSUNGULWENI, THAT IS WHERE WE START TO PICK UP AND DROP OFF PASSENGERS, GO THROUGH TO LINDELA, PASS MTHUNGWENI, PASS TULWANE TO JAMESON DRIFT AND RETURN.		
12.6	2206LS2207EP10054038 - DURBAN TO NKANDLA FROM RANK NUMBER 100 ON SYDNEY ROAD, TURN RIGHT CANBERRA ROAD, TURN RIGHT INTO GALE STREET, TURN LEFT INTO BEREA ROAD, INTO THE N3, INTO THE N2 NORTH COAST AND ALONG THE N2, PASS TONGAAT TOLLGATE, PASS MVOTI TOLLGATE, KEEP LEFT TO TAKE KWADUKUZA OFF RAMP, FROM STANGER, PASS KRANSKOP, PASS GCOTHUYI, PASS VUKAPHANSI, PASS JAMESON DRIFT, PASS DOLWANE MFONGOSI, DIRECT AND RETURN.		



transport

Department:
Transport
Province of KwaZulu-Natal

GAZETTE

LGKZNG02-2024-APR

REGION: ALL

1)	Application Number: APP0171384	2)	Gazette Number: LGKZNG02-2024-APR
3)	Applicant: SM BHENGU ID NO. 8405046340082 Association: DALTON TAXI ASSOCIATION (DBN)	4)	Applicant Address: WARD 13 KWAMAGWAZA NKANDLA 3855
5)	Existing Licence Holder: NOT APPLICABLE ID NO. NOT APPLICABLE	6)	Existing Licence Holder Address: NOT APPLICABLE
7)	Type of application: NEW OPERATING LICENCE	8)	Operating Licence Number: NOTAVAILABLE
9)	Vehicle Type: MINIBUS	10)	1 X 14 (SEATED) + 0 (STANDING)
11)	Region: DURBAN CENTRAL		
12.1	2206LS2206LS00054039 - LINDELA TO JAMESONS DRIFT FROM LINDELA TAXI RANK RIGHT TO TUGELA ROAD PASS INSUZE PASS NTULWANE RIVER PASS MANYANE RIVER STRAIGHT TO JAMESON DRIFT PICK AND DROP BACK TO LINDELA DOING THE SAME. NDLA AND RETURN.		
12.2	2206LS2206LS00054040 - LINDELA TO KRANSKOP FROM RANK IN LINDELA ROAD RANK STRAIGHT TO NDDONDO NDWANE PASS TUGELA RIVER, PASS NTUNJAMBILI STRAIGHT TO KRANSKOP PICK AND DROP AND RETURN TO LINDELA		
12.3	2206LS2206LS00054041 - LINDELA TO NKANDLA FROM TAXI RANK PASS UMVUZANE RIVER PASS NKANDLA FOREST PICK AND DROP PASSENGERS STRAIGHT TO INKANDAL DIRECT AND RETURN DOING THE SAME		
12.4	2206LS2206LS00054042 - LINDELA TO ESHOWE & NKOSINI FROM LINDELA RANK LEFT TOP NKOSINI BACK TO LINDELA TURN RIGHT TO SUNGULWENI NTUMEIN PICK AND DROP ALL THE WAY TO ESHOWE DIRECT AND RETURN DOING THE SAME		
12.5	2206LS22071T10054023 - DURBAN TO ESHOWE FROM RANK NUMBER 100 ON SYDNEY ROAD, TURN RIGHT CANBERRA ROAD, RIGHT INTO GALE STREET, TURN LEFT INTO BEREA ROAD, INTO THE WESTERN FREEWAY (N3), INTO THE N2 AND PROCEED ALONG THE N2, PASS TONGAAT TOLLGATE, PASS MVOTI TOLLGATE AND ACROSS TUGELA RIVER, PASS DOKODWENI PLAZA, TURN LEFT AND JOIN ESHOWE MAIN ROAD, FROM ESHOWE STRAIGHT TO OSBORNE ROAD, TURN LEFT TO NTUMENI, INTO OSUNGULWENI, THAT IS WHERE WE START TO PICK UP AND DROP OFF PASSENGERS, GO THROUGH TO LINDELA, PASS MTHUNGWENI, PASS TULWANE TO JAMESON DRIFT AND RETURN.		
12.6	2206LS2207EP10054038 - DURBAN TO NKANDLA FROM RANK NUMBER 100 ON SYDNEY ROAD, TURN RIGHT CANBERRA ROAD, TURN RIGHT INTO GALE STREET, TURN LEFT INTO BEREA ROAD, INTO THE N3, INTO THE N2 NORTH COAST AND ALONG THE N2, PASS TONGAAT TOLLGATE, PASS MVOTI TOLLGATE, KEEP LEFT TO TAKE KWADUKUZA OFF RAMP, FROM STANGER, PASS KRANSKOP, PASS GCOTHOYI, PASS VUKAPHANSI, PASS JAMESON DRIFT, PASS DOLWANE MFONGOSI, DIRECT AND RETURN.		



transport

Department:
Transport
Province of KwaZulu-Natal

GAZETTE

LGKZNG02-2024-APR

REGION: ALL

1)	Application Number: APP0171391	2)	Gazette Number: LGKZNG02-2024-APR
3)	Applicant: N SIKAKANE ID NO. 7809055455080 Association: DALTON TAXI ASSOCIATION (DBN)	4)	Applicant Address: P O BOX 234 KRANSKOP 3268
5)	Existing Licence Holder: NOT APPLICABLE ID NO. NOT APPLICABLE	6)	Existing Licence Holder Address: NOT APPLICABLE
7)	Type of application: NEW OPERATING LICENCE	8)	Operating Licence Number: NOTAVAILABLE
9)	Vehicle Type: MINIBUS	10)	1 X 15 (SEATED) + 0 (STANDING)
11)	Region: DURBAN CENTRAL		
12.1	2206LS2206LS00054039 - LINDELA TO JAMESONS DRIFT FROM LINDELA TAXI RANK RIGHT TO TUGELA ROAD PASS INSUZE PASS NTULWANE RIVER PASS MANYANE RIVER STRAIGHT TO JAMESON DRIFT PICK AND DROP BACK TO LINDELA DOING THE SAME. NDLA AND RETURN.		
12.2	2206LS2206LS00054040 - LINDELA TO KRANSKOP FROM RANK IN LINDELA ROAD RANK STRAIGHT TO NDDONDO NDWANE PASS TUGELA RIVER, PASS NTUNJAMBILI STRAIGHT TO KRANSKOP PICK AND DROP AND RETURN TO LINDELA		
12.3	2206LS2206LS00054041 - LINDELA TO NKANDLA FROM TAXI RANK PASS UMVUZANE RIVER PASS NKANDLA FOREST PICK AND DROP PASSENGERS STRAIGHT TO INKANDAL DIRECT AND RETURN DOING THE SAME		
12.4	2206LS2206LS00054042 - LINDELA TO ESHOWE & NKOSINI FROM LINDELA RANK LEFT TOP NKOSINI BACK TO LINDELA TURN RIGHT TO SUNGULWENI NTUMEIN PICK AND DROP ALL THE WAY TO ESHOWE DIRECT AND RETURN DOING THE SAME		
12.5	2206LS22071T10054023 - DURBAN TO ESHOWE FROM RANK NUMBER 100 ON SYDNEY ROAD, TURN RIGHT CANBERRA ROAD, RIGHT INTO GALE STREET, TURN LEFT INTO BEREA ROAD, INTO THE WESTERN FREEWAY (N3), INTO THE N2 AND PROCEED ALONG THE N2, PASS TONGAAT TOLLGATE, PASS MVOTI TOLLGATE AND ACROSS TUGELA RIVER, PASS DOKODWENI PLAZA, TURN LEFT AND JOIN ESHOWE MAIN ROAD, FROM ESHOWE STRAIGHT TO OSBORNE ROAD, TURN LEFT TO NTUMENI, INTO OSUNGULWENI, THAT IS WHERE WE START TO PICK UP AND DROP OFF PASSENGERS, GO THROUGH TO LINDELA, PASS MTHUNGWENI, PASS TULWANE TO JAMESON DRIFT AND RETURN.		
12.6	2206LS2207EP10054038 - DURBAN TO NKANDLA FROM RANK NUMBER 100 ON SYDNEY ROAD, TURN RIGHT CANBERRA ROAD, TURN RIGHT INTO GALE STREET, TURN LEFT INTO BEREA ROAD, INTO THE N3, INTO THE N2 NORTH COAST AND ALONG THE N2, PASS TONGAAT TOLLGATE, PASS MVOTI TOLLGATE, KEEP LEFT TO TAKE KWADUKUZA OFF RAMP, FROM STANGER, PASS KRANSKOP, PASS GCOTHUYI, PASS VUKAPHANSI, PASS JAMESON DRIFT, PASS DOLWANE MFONGOSI, DIRECT AND RETURN.		



transport

Department:
Transport
Province of KwaZulu-Natal

GAZETTE

LGKZNG02-2024-APR

REGION: ALL

1)	Application Number: APP0171394	2)	Gazette Number: LGKZNG02-2024-APR
3)	Applicant: MM MKHIZE ID NO. 6812035721085 Association: DALTON TAXI ASSOCIATION (DBN)	4)	Applicant Address: WARD 14 NTOLWANE AREA NKANDLA 3855
5)	Existing Licence Holder: NOT APPLICABLE ID NO. NOT APPLICABLE	6)	Existing Licence Holder Address: NOT APPLICABLE
7)	Type of application: NEW OPERATING LICENCE	8)	Operating Licence Number: NOTAVAILABLE
9)	Vehicle Type: MINIBUS	10)	1 X 15 (SEATED) + 0 (STANDING)
11)	Region: DURBAN CENTRAL		
12.1	2206LS2206LS00054039 - LINDELA TO JAMESONS DRIFT FROM LINDELA TAXI RANK RIGHT TO TUGELA ROAD PASS INSUZE PASS NTULWANE RIVER PASS MANYANE RIVER STRAIGHT TO JAMESON DRIFT PICK AND DROP BACK TO LINDELA DOING THE SAME. NDLA AND RETURN.		
12.2	2206LS2206LS00054040 - LINDELA TO KRANSKOP FROM RANK IN LINDELA ROAD RANK STRAIGHT TO NDDONDO NDWANE PASS TUGELA RIVER, PASS NTUNJAMBILI STRAIGHT TO KRANSKOP PICK AND DROP AND RETURN TO LINDELA		
12.3	2206LS2206LS00054041 - LINDELA TO NKANDLA FROM TAXI RANK PASS UMVUZANE RIVER PASS NKANDLA FOREST PICK AND DROP PASSENGERS STRAIGHT TO INKANDAL DIRECT AND RETURN DOING THE SAME		
12.4	2206LS2206LS00054042 - LINDELA TO ESHOWE & NKOSINI FROM LINDELA RANK LEFT TOP NKOSINI BACK TO LINDELA TURN RIGHT TO SUNGULWENI NTUMEIN PICK AND DROP ALL THE WAY TO ESHOWE DIRECT AND RETURN DOING THE SAME		
12.5	2206LS22071T10054023 - DURBAN TO ESHOWE FROM RANK NUMBER 100 ON SYDNEY ROAD, TURN RIGHT CANBERRA ROAD, RIGHT INTO GALE STREET, TURN LEFT INTO BEREA ROAD, INTO THE WESTERN FREEWAY (N3), INTO THE N2 AND PROCEED ALONG THE N2, PASS TONGAAT TOLLGATE, PASS MVOTI TOLLGATE AND ACROSS TUGELA RIVER, PASS DOKODWENI PLAZA, TURN LEFT AND JOIN ESHOWE MAIN ROAD, FROM ESHOWE STRAIGHT TO OSBORNE ROAD, TURN LEFT TO NTUMENI, INTO OSUNGULWENI, THAT IS WHERE WE START TO PICK UP AND DROP OFF PASSENGERS, GO THROUGH TO LINDELA, PASS MTHUNGWENI, PASS TULWANE TO JAMESON DRIFT AND RETURN.		
12.6	2206LS2207EP10054038 - DURBAN TO NKANDLA FROM RANK NUMBER 100 ON SYDNEY ROAD, TURN RIGHT CANBERRA ROAD, TURN RIGHT INTO GALE STREET, TURN LEFT INTO BEREA ROAD, INTO THE N3, INTO THE N2 NORTH COAST AND ALONG THE N2, PASS TONGAAT TOLLGATE, PASS MVOTI TOLLGATE, KEEP LEFT TO TAKE KWADUKUZA OFF RAMP, FROM STANGER, PASS KRANSKOP, PASS GCOTHOYI, PASS VUKAPHANSI, PASS JAMESON DRIFT, PASS DOLWANE MFONGOSI, DIRECT AND RETURN.		



transport

Department:
Transport
Province of KwaZulu-Natal

GAZETTE

LGKZNG02-2024-APR

REGION: ALL

1)	Application Number: APP0171398	2)	Gazette Number: LGKZNG02-2024-APR
3)	Applicant: M SIKHAKHANE ID NO. 7407195673082 Association: DALTON TAXI ASSOCIATION (DBN)	4)	Applicant Address: 57 DALTN ROAD 52 BLOC B ROOM MENS HOSTEL DURBAN 4001
5)	Existing Licence Holder: NOT APPLICABLE ID NO. NOT APPLICABLE	6)	Existing Licence Holder Address: NOT APPLICABLE
7)	Type of application: NEW OPERATING LICENCE	8)	Operating Licence Number: NOTAVAILABLE
9)	Vehicle Type: MINIBUS	10)	1 X 15 (SEATED) + 0 (STANDING)
11)	Region: DURBAN CENTRAL		
12.1	2206LS2206LS00054039 - LINDELA TO JAMESONS DRIFT FROM LINDELA TAXI RANK RIGHT TO TUGELA ROAD PASS INSUZE PASS NTULWANE RIVER PASS MANYANE RIVER STRAIGHT TO JAMESON DRIFT PICK AND DROP BACK TO LINDELA DOING THE SAME. NDLA AND RETURN.		
12.2	2206LS2206LS00054040 - LINDELA TO KRANSKOP FROM RANK IN LINDELA ROAD RANK STRAIGHT TO NDDONDO NDWANE PASS TUGELA RIVER, PASS NTUNJAMBILI STRAIGHT TO KRANSKOP PICK AND DROP AND RETURN TO LINDELA		
12.3	2206LS2206LS00054041 - LINDELA TO NKANDLA FROM TAXI RANK PASS UMVUZANE RIVER PASS NKANDLA FOREST PICK AND DROP PASSENGERS STRAIGHT TO INKANDAL DIRECT AND RETURN DOING THE SAME		
12.4	2206LS2206LS00054042 - LINDELA TO ESHOWE & NKOSINI FROM LINDELA RANK LEFT TOP NKOSINI BACK TO LINDELA TURN RIGHT TO SUNGULWENI NTUMEIN PICK AND DROP ALL THE WAY TO ESHOWE DIRECT AND RETURN DOING THE SAME		
12.5	2206LS2206LS00054044 - FROM DALTON TAXI RANK (DURBAN) TO POINT WITHIN THE PROVINCE OF KZN ONLY.NO PICKING UP OR SETTING DOWN OF PASSENGERS EN ROUTE		
12.6	2206LS22071T10054023 - DURBAN TO ESHOWE FROM RANK NUMBER 100 ON SYDNEY ROAD, TURN RIGHT CANBERRA ROAD, RIGHT INTO GALE STREET, TURN LEFT INTO BEREA ROAD, INTO THE WESTERN FREEWAY (N3), INTO THE N2 AND PROCEED ALONG THE N2, PASS TONGAAT TOLLGATE, PASS MVOTI TOLLGATE AND ACROSS TUGELA RIVER, PASS DOKODWENI PLAZA, TURN LEFT AND JOIN ESHOWE MAIN ROAD, FROM ESHOWE STRAIGHT TO OSBORNE ROAD, TURN LEFT TO MTNUMENI, INTO OSUNGULWENI, THAT IS WHERE WE START TO PICK UP AND DROP OFF PASSENGERS, GO THROUGH TO LINDELA, PASS MTHUNGWENI, PASS TULWANE TO JAMESON DRIFT AND RETURN.		
12.7	2206LS2207EP10054038 - DURBAN TO NKANDLA FROM RANK NUMBER 100 ON SYDNEY ROAD, TURN RIGHT CANBERRA ROAD, TURN RIGHT INTO GALE STREET, TURN LEFT INTO BEREA ROAD, INTO THE N3, INTO THE N2 NORTH COAST AND ALONG THE N2, PASS TONGAAT TOLLGATE, PASS MVOTI TOLLGATE, KEEP LEFT TO TAKE KWADUKUZA OFF RAMP, FROM STANGER, PASS KRANSKOP, PASS GCOTHUYI, PASS VUKAPHANSI, PASS JAMESON DRIFT, PASS DOLWANE MFONGOSI, DIRECT AND RETURN.		



transport

Department:
Transport
Province of KwaZulu-Natal

GAZETTE

LGKZNG02-2024-APR

REGION: ALL

1)	Application Number: APP0169616	2)	Gazette Number: LGKZNG02-2024-APR
3)	Applicant: SG NZAMA ID NO. 9112305321089 Association: NOT AVAILABLE	4)	Applicant Address: 11894 ILLOVU STREET WINKLE SPRUIT 4126
5)	Existing Licence Holder: NOT APPLICABLE ID NO. NOT APPLICABLE	6)	Existing Licence Holder Address: NOT APPLICABLE
7)	Type of application: NEW OPERATING LICENCE	8)	Operating Licence Number: NOTAVAILABLE
9)	Vehicle Type: OTHER	10)	1 X 0 (SEATED)
11)	Region: ETHEKWENI AND ILEMBE		
12.1	<p>KZPRERC2966521 - SCHOLARS AND THEIR PERSONAL EFFECTS: HOUSE NO.11894 ILLOVU STREET TO MTHOMBENI PRIMARY SCHOOL THE VEHICLE STARTS AT HOME HOUSE NO.11894 ILLOVU STREET TURN RIGHT PROCEED STRAIGHT TO JOIN UNNAMED ROAD PROCEED STRAIGHT IN HOUSE NO.11898 PICK UP 2 LEARNERS PROCEED STRAIGHT AT Y-INTERSECTION TURN LEFT TO JOIN UNNAMED ROAD PROCEED STRAIGHT AT T-JUNCTION TURN LEFT TO JOIN 10144 STREET PROCEED STRAIGHT AT HOUSE NO.11906 PICK UP 3 LEARNERS PROCEED STRAIGHT AT T-JUNCTION TURN RIGHT TO JOIN 10143 STREET PROCEED STRAIGHT AT HOUSE NO.11915 PICK UP 2 LEARNERS PROCEED STRAIGHT AT T-JUNCTION TURN LEFT TO JOIN LOVU 8 PROCEED STRAIGHT TURN LEFT AT T-JUNCTION TO JOIN 10148 STREET PROCEED STRAIGHT AT HOUSE NO.TT927 PICK UP 3 LEARNERS PROCEED STRAIGHT EXIT THE ROAD AT T-JUNCTION TO JOIN UNNAMED ROAD PROCEED STRAIGHT PASS LOVU C SECTION HALL AT HOUSE NO.11943 PICK UP 2 LEARNERS PROCEED STRAIGHT TURN LEFT AT T-JUNCTION TO JOIN 10415 STREET PROCEED STRAIGHT TURN RIGHT AT THE CROSS ROAD TO JOIN 10143 STREET PROCEED STRAIGHT AT THE CROSS ROAD TURN LEFT TO JOIN 10136 STREET AT HOUSE NO.11957 PICK UP 3 LEARNERS PROCEED STRAIGHT AT T-JUNCTION TURN RIGHT TO JOIN THE SBU MKHIZE DRIVE PROCEED STRAIGHT TURN RIGHT AT THE CROSS ROAD TO JOIN 10080 STREET PROCEED STRAIGHT PASS SNANDI SALON AT Y-INTERSECTION TURN LEFT TO JOIN UNNAMED ROAD PROCEED STRAIGHT TURN LEFT AT T-JUNCTION PROCEED STRAIGHT TILL I REACH MTHOMBENI PRIMARY SCHOOL AND DROP OFF ALL LEARNERS. I RETURN HOME PARK THE VEHICLE AND WAIT FOR SCHOOL DEPARTURE AND I USE THE SAME ROUTE IN THE AFTERNOON TO DROP OFF LEARNERS AT THEIR RESPECTIVE HOMES.</p>		



transport

Department:
Transport
Province of KwaZulu-Natal

GAZETTE

LGKZNG02-2024-APR
REGION: ALL

1)	Application Number: APP0171847	2)	Gazette Number: LGKZNG02-2024-APR
3)	Applicant: NPG KHUMALO ID NO. 8101115539080 Association: MAHLABATHINI-ULUNDI TRANS. ASSOCIATION	4)	Applicant Address: PO BOX 10034 ULUNDI 3838
5)	Existing Licence Holder: B KHUMALO ID NO. 5203025545083	6)	Existing Licence Holder Address: P.O. BOX 10034 ULUNDI 3838
7)	Type of application: RENEWAL AND DECEASED TRANSFER	8)	Operating Licence Number: LGKZN0803000087
9)	Vehicle Type: MINIBUS	10)	1 X 15 (SEATED) + 0 (STANDING)
11)	Region: ZULULAND		
12.1	2206YH21004R10051909 - ULUNDI TO DURBAN FROM ULUNDI PLAZA TAXI RANK JOIN PRINCESS MAGOGO ROAD AND JOIN R66, PROCEED LEFT ALONG R66 UNTIL JOINING DOKODWENI RAM PLAZA STRAIGHT INTO N3. PROCEED ALONG N3 UNTIL DURBAN, TURN LEFT INTO ALICE STREET AND OFF-LOAD, TURN RIGHT UMGNGENI ROAD (R102) AND TURN RIGHT INTO OSBORNE TAXI RANK (DURBAN STATION) OFF-LOAD AND LOAD, PROCEED WITH STAMFORT HILL ROAD AND TURN RIGHT INTO ARGYLE STREET (M4) NORTH COAST, TURN LEFT INTO UMHLANGA RIDGE INTO N2 NORTH OR PROCEED WITH M4 NORTH AND JOIN N2 NORTH AT BALLITO JUNCTION. RETURN TO ULUNDI PLAZA TAXI RANK USING THE SAME ROUTE.		
12.2	2206YH2207XJ10051905 - ULUNDI TO EMPANGENI FROM ULUNDI PLAZA TAXI RANK JOIN PRINCESS MAGOGO ROAD AND PROCEED TO KIND DINIZULU HIGHWAY (R66) AND JOIN R34 AND TURN INTO BIYELA STREET TO OK TAXI RANK, OFFLOADING AND LOADING, REJOIN R34 TO MAXWELL OLD TAXI RANK LOAD AND OFF-LOAD. RETURN TO ULUNDI PLAZA TAXI RANK USING THE SAME ROUTE.		
12.3	2206YH2206Y410051906 - ULUNDI TO MELMOTH FROM ULUNDI PLAZA TAXI RANK JOIN PRINCESS MAGOGO ROAD AND PROCEED TO KIND DINIZULU HIGHWAY (R66) AND JOIN R34, TURN LEFT TO MELMOTH, TURN LEFT INTO VICTORIA STREET INTO MELMOTH TAXI RANK. RETURN TO ULUNDI PLAZA TAXI RANK USING THE SAME ROUTE.		
12.4	2206YH2207J510051907 - ULUNDI TO VRYHEID FROM ULUNDI PLAZA TAXI RANK JOIN PRINCESS MAGOGO ROAD AND PROCEED TO KIND DINIZULU HIGHWAY (R66). TURN LEFT INTO R34 AND PROCEED ALONG THE ROAD INTO VRYHEID AND JOIN CHURCH STREET INTO VRYHEID PLAZA TAXI RANK, OFF-LOAD AND LOAD. PROCEED TO STRETCH CRESCENT STREET DIRECT TO THE RAILWAY STATION TAXI RANK. RETURN TO ULUNDI PLAZA TAXI RANK USING THE SAME ROUTE.		
12.5	2206YH22076110051908 - ULUNDI TO NONGOMA FROM ULUNDI PLAZA TAXI RANK JOIN PRINCESS MAGOGO ROAD AND PROCEED TO KIND DINIZULU HIGHWAY, TURN RIGHT INTO R66 AND PROCEED TO NONGOMA, OFF-LOAD AND LOAD. RETURN TO ULUNDI PLAZA TAXI RANK USING THE SAME ROUTE.		
12.6	2206YH2209QU10051910 - ULUNDI TO MANDINI FROM ULUNDI PLAZA TAXI RANK JOIN PRINCESS MAGOGO ROAD AND JOIN R66, PROCEED UNTIL JOINING R102 AND TURN RIGHT PASSING GINGINDLOVU, TURN RIGHT INTO MANDINI ROAD AND PROCEED TO MANDINI PLAZA TAXI RANK. RETURN TO ULUNDI PLAZA TAXI RANK USING THE SAME ROUTE.		
12.7	2206YH11008Z10051912 - ULUNDI TO JOHANNESBURG FROM ULUNDI PLAZA TAXI RANK JOIN PRINCESS MAGOGO ROAD AND JOIN R66 SOUTH, PROCEED AND JOIN R34 NORTH, JOIN N11 NORTH TO R23 PASSING VOLKRUST AND JOIN N3 NORTH AND TURN LEFT INTO VOSLOORUS TAXI RANK, OFFLOAD AND REJOIN N3 NORTH. JOIN M1 NORTH INTO M2 EAST TURNING INTO RISSIK STREET PROCEED AND TURN RIGHT INTO DEVILLIERS STREET AND TURN LEFT INTO WANDERERS STREET, PARK CITY TAXI RANK, OFF-LOAD AND LOAD. RETURN TO ULUNDI PLAZA TAXI RANK USING THE SAME ROUTE.		
12.8	2206YH2207EP10051913 - ULUNDI TO NKANDLA FROM ULUNDI PLAZA TAXI RANK JOIN PRINCESS MAGOGO ROAD AND JOIN R66 SOUTH AND JOIN R68 NORTH. TURN LEFT INTO NKANDLA ROAD AND PROCEED TO NKANDLA TAXI RANK, OFF-LOAD AND LOAD. RETURN TO ULUNDI PLAZA TAXI RANK USING THE SAME ROUTE.		
12.9	2206YH2206YH00051915 - ULUNDI TO NQUTHU VIA BABANANGO FROM ULUNDI PLAZA TAXI RANK JOIN PRINCESS MAGOGO ROAD AND JOIN R66 SOUTH AND JOIN R68 TO BABANANGO, OFF-LOAD AT BABANANGO TAXI RANK. PROCEED ALONG R68 TO NQUTHU TAXI RANK, OFF-LOAD AND LOAD. RETURN BACK TO ULUNDI PLAZA TAXI RANK USING THE SAME ROUTE.		
12.10	KZPRERC2797030 - ULUNDI TO MABELLANA (LOCAL) FROM ULUNDI PLAZA TAXI RANK TURN RIGHT TO JOIN PRINCESS MAGOGO CROSS KING DINIZULU GO STRAIGHT AND TURN LEFT WITH INKOSI GUMEDE STREET WHICH BECOMES UMKHULUTSHANE STREET AND TURN TO JOIN P734 ROAD TO NDLOVANE HIGH SCHOOL ROAD.GO STRAIGHT, LOADING AND OFFLOADING ALONG THE ROAD, TURN RIGHT ON THE RESERVOIR TANKS TOWARDS MHLAHLANE RESERVE LOADING AND OFFLOADING ALONG THE ROAD AND TURN BACK TO ULUNDI PLAZA TAXI RANK USING THE SAME ROUTE.		
12.11	KZPRERC2797079 - ULUNDI TO MKHAZANA (LOCAL) FROM ULUNDI PLAZA TAXI RANK TURN RIGHT TO JOIN PRINCESS MAGOGO CROSS KING DINIZULU STRAIGHT TO MKHAZANE LOADING AND OFF-LOADING ALONG THE ROAD STRAIGHT AND PASS MAQHINGA HIGH SCHOOL TURN RIGHT TOWARDS GODLUMKHONTO PRIMARY SCHOOL AND TURN BACK TOWARDS WHITE UMFOLZOI BRIDGE TOWARDS KWAMJIBHA RESERVE AND TURN BACK TO ULUNDI PLAZA TAXI RANK USING THE SAME ROUTE.		
12.12	KZPRERC2797128 - ULUNDI TO UNIT A (LOCAL) FROM ULUNDI PLAZA TAXI RANK TURN RIGHT TO JOIN PRINCESS MAGOGO AND TURN LEFT TO JOIN KING DINIZULU STREET, TURN LEFT TO JOIN MNYAMANA ROAD TURN LEFT TO JOIN MFOLOZI STREET AND TURN BACK TO ULUNDI PLAZA TAXI RANK USING THE SAME ROUTE.		
12.13	KZPRERC2797177 - ULUNDI TO UNIT C & D (LOCAL) FROM ULUNDI PLAZA TAXI RANK TURN RIGHT TO JOIN PRINCESS MAGOGO STREET AND TURN LEFT JOIN KING ZWELITHINI STREET PROCEED AND PASS UNIT C LOADING AND OFF LOADING ALONG THE ROAD PASS, PRINCE DABULAMANZI SCHOOL TURN RIGHT TO JOIN KING SHAKA STREET TO SECTION D AND TURN LEFT TO JOIN DR. DENNIS MADIDE STREET PROCEEDING TO EMTTHONJANENI STREET LOADING AND OFF LOADING ALONG THE ROAD TURN RIGHT TO JOIN F.T MDLALOSE STREET LOADING AND OFF LOADING ALONG THE ROAD. TURN BACK TO ULUNDI PLAZA TAXI RANK USING THE SAME ROUTE.		



transport

Department:
Transport
Province of KwaZulu-Natal

GAZETTE

LGKZNG02-2024-APR

REGION: ALL

12.14	KZPRERC2797226 - ULUNDI TO MASHONA (LOCAL) FROM ULUNDI PLAZA TAXI RANK TURN RIGHT TO JOIN PRINCESS MAGOGO AND TURN RIGHT TO JOIN KING DINIZULU ROAD LOADING AND OFF LOADING ALONG THE ROAD, PASS MAHLABATHINI PRIMARY SCHOOL TURN RIGHT TO JOIN P702 LOADING AND OFF LOADING ALONG THE ROAD PROCEED TO ST. FRANCIS HOSPITAL AND TURN BACK TO ULUNDI PLAZA TAXI RANK USING THE SAME ROUTE.
12.15	KZPRERC2797275 - ULUNDI TO NKONJENI (LOCAL) FROM ULUNDI PLAZA TAXI RANK TURN RIGHT TO JOIN PRINCESS MAGOGO STREET AND TURN RIGHT TO JOIN KING DINIZULU AND TURN LEFT TO JOIN P244/MAYIWANE-MASHONA JUNCTION TURN RIGHT WITH D1721 TO NKONJENI HOSPITAL LOADING AND OFF LOADING ALONG THE ROAD PROCEED TO KWAPHINDANGENE RESERVE LOADING AND OFF LOADING ALONG THE ROAD, PROCEED TO KWANGILAZI STORE LOADING AND OFF LOADING ALONG THE ROAD, PROCEED WITH D1717 TO VEZUNYAWO AND NOMDIYA AND TURN RIGHT WITH P244 BACK TO ULUNDI PLAZA TAXI RANK USING THE SAME ROUTE.
12.16	KZPRERC2797324 - ULUNDI TO NHLAZATSHE (LOCAL) FROM ULUNDI PLAZA TAXI RANK TURN RIGHT TO JOIN PRINCESS MAGOGO STREET AND TURN RIGHT TO JOIN KING DINIZULU STREET AND TURN LEFT WITH P244 PROCEED TO MHLAHLANE RESERVE LOADING AND OFF LOADING ALONG THE ROAD, PASS THWASANE HIGH SCHOOL PROCEED TO NHLAZATSHE RESERVE LOADING AND OFF LOADING ALONG THE ROAD AND TURN BACK TO ULUNDI PLAZA TAXI RANK USING THE SAME ROUTES.
12.17	KZPRERC2797373 - ULUNDI TO XOLO \ LOMO (LOCAL) FROM ULUNDI PLAZA TAXI RANK TURN RIGHT TO JOIN PRINCESS MAGOGO STREET AND TURN RIGHT TO JOIN KING DINIZULU HIGHWAY AND TURN RIGHT TO JOIN P702 PROCEED AND PASS MASHONA, PASS ST FRANSIS, PASS KWAVUTHELA RESERVE, LOADING AND OFF LOADING ALONG THE ROAD AND PROCEED TO XOLO LOADING AND OFF LOADING ALONG THE ROAD PROCEED TO ISIPHIVA RESERVE/LOMO LOADING AND OFF LOADING ALONG THE ROAD AND TURN LEFT TO XASANA RESERVE LOADING AND OFF LOADING ALONG THE ROAD AND TURN BACK TO P702 PROCEED TO LOMO RESERVE LOADING AND OFF LOADING ALONG THE ROAD, PROCEED TO ISIPHIVA RESERVE LOADING AND OFF LOADING ALONG THE ROAD PROCEED WITH P702 AND PASS LOMO CLINIC LOADING AND OFF LOADING ALONG THE ROAD AND PASS MTHUNZIWOXOLO SCHOOL PROCEED WITH P702 LOADING AND OFF LOADING ALONG THE ROAD AND TURN BACK TO ULUNDI PLAZA TAXI RANK USING THE SAME ROUTE.
12.18	KZPRERC2797422 - ULUNDI TO NTANDAKUWELA (LOCAL). FROM ULUNDI PLAZA TAXI RANK TURN RIGHT TO JOIN PRINCESS MAGOGO STREET AND TURN RIGHT TO JOIN KING DINIZULU HIGHWAY, TURN RIGHT TO JOIN P702 AND PROCEED TO NTANDAKUWELA RESERVE LOADING AND OFF LOADING ALONG THE ROAD, PROCEED TO MANEKWANE RESERVE LOADING AND OFF LOADING ALONG THE ROAD, PROCEED TO SANGOYANE RESERVE LOADING AND OFF LOADING AND OFF LOADING ALONG THE ROAD AND TURN BACK TO ULUNDI -PLAZA TAXI RANK USING THE SAME ROUTE.
12.19	KZPRERC2797471 - ULUNDI TO WELA (LOCAL) FROM ULUNDI-PLAZA TAXI RANK TURN RIGHT TO JOIN PRINCESS MAGOGO STREET AND TURN RIGHT TO JOIN KING DINIZULU AND TURN RIGHT WITH P702 AND TURN RIGHT TO WELA RESERVE LOADING AND OFF LOADING ALONG THE ROAD, PASS WELA PRIMARY SCHOOL AND TURN BACK WITH SAME ROUTE TO ULUNDI-PLAZA TAXI RANK.
12.20	KZPRERC2797520 - ULUNDI TO ZONDELA (LOCAL) FROM ULUNDI - PLAZA TAXI RANK TURN LEFT TO JOIN PRINCESS MAGOGO AND TURN LEFT TO JOIN KING ZWELITHINI ROAD, AND TURN RIGHT TO JOIN KING MPANDE STREET, PASS KING MAGEBA PUBLIC SCHOOL AND BACK TO ULUNDI -PLAZA TAXI RANK WITH SAME ROUTE.
12.21	KZPRERC2797569 - ULUNDI TO THOKOZA (LOCAL) FROM ULUNDI - PLAZA TAXI RANK TURN RIGHT TO JOIN PRINCESS MAGOGO STREET, AND TURN LEFT TO JOIN KING DINIZULU, TURN LEFT TO JOIN KING CETSHWAYO HIGHWAY/P700 TURN RIGHT TOWARDS THENGISANGAYE PRIMARY SCHOOL AND PASS THOKOZA STORE LOADING AND OFF LOADING ALONG THE ROAD PROCEED TO THOKOZA RESERVE AND RETURN BACK WITH SAME ROUTE TO ULUNDI-PLAZA TAXI RANK.
12.22	KZPRERC2797618 - ULUNDI TO EZIHLABENI (LOCAL) FROM ULUNDI-PLAZA TAXI RANK TURN RIGHT TO JOIN PRINCESS MAGOGO STREET AND TURN LEFT TO JOIN KING DINIZULU AND TURN LEFT TO JOIN KING CETSHWAYO/P700 PASS ONDINI MUSEUM TURN LEFT TO NDAYINI AND BACK TO JOIN P700 TOWARDS EZIHLABENI RESERVE AND BACK TO ULUNDI PLAZA TAXI RANK WITH SAME ROUTE.
12.23	KZPRERC2797667 - ULUNDI TO NHLUNGWANE (LOCAL) FROM ULUNDI - PLAZA TAXI RANK TURN RIGHT TO JOIN PRINCESS MAGOGO AND TURN LEFT TO JOIN KING CETSHWAYO HIGHWAY/P700 PASS NOUNQE PRIMARY SCHOOL, PASS MLABA TRIBAL AUTHORITY SCHOOL, TURN LEFT TO NTILINGWE RESERVE LOADING AND OFF LOADING ALONG THE ROAD AND TURN BACK TO P700 TURN LEFT TO KWATHUTHU, PROCEED TO NKONJANE LOADING AND OFF LOADING ALONG THE ROAD, AND TURN BACK TO P700, TURN LEFT TO NTABANKULU RESERVE LOADING AND OFF LOADING ALONG THE ROAD, TURN BACK TO P700 PROCEED TO DINDI RESERVE WITH P700 LOADING AND OFF LOADING ALONG THE ROAD, TURN RIGHT WITH D1702 TO NJOMELWANE RESERVE LOADING AND OFF LOADING ALONG THE ROAD AND TURN BACK TO P700 PROCEED AND PASS NHLUNGWANE HIGH SCHOOL TURN LEFT TO ZILULWANE RESERVE LOADING AND OFF LOADING ALONG THE ROAD AND TURN BACK TO P700 TURN RIGHT WITH D1733 TO NQLULWANE RESERVE LOADING AND OFF LOADING ALONG THE ROAD AND BACK TO P700 PROCEED AND TURN LEFT WITH HLUSHWANA PRIMARY SCHOOL TO BHEKIMBAZO RESERVE AND BACK TO ULUNDI-PLAZA TAXI RANK USING THE SAME ROUTE.
12.24	KZPRERC2797716 - ULUNDI TO OKHUKHO (LOCAL) FROM ULUNDI PLAZA TAXI RANK TURN RIGHT TO JOIN PRINCESS MAGOGO STREET, AND TURN LEFT TO JOIN KING DINIZULU HIGHWAY AND TURN LEFT TO KING CETSHWAYO/P700 PASS MGABABA RESERVE LOADING AND OFF LOADING ALONG THE ROAD PROCEED TO OKHUKHO MINE AND TURN BACK TO ULUNDI PLAZA TAXI RANK USING THE SAME ROUTE.
12.25	KZPRERC2797765 - ULUNDI TO DUMANENI (LOCAL) FROM ULUNDI PLAZA TAXI RANK TURN RIGHT TO JOIN PRINCESS MAGOGO STREET AND TURN LEFT TO KING CETSHWAYO/P700 AND TURN RIGHT TO DUMANENI RESERVE LOADING AND OFF LOADING ALONG THE ROAD PASS TSHENILOLWAZI SCHOOL PROCEED TO DUMANENI AND PASS KWAMAYISE STORE AND PROCEED TO EKUJULENI SCHOOL AND TURN BACK TO ULUNDI-PLAZA TAXI RANK USING THE SAME ROUTE.
12.26	KZPRERC2797814 - ULUNDI TO HLOPHEKHULU (LOCAL) FROM ULUNDI-PLAZA TAXI RANK TURN RIGHT TO PRINCESS MAGOGO STREET AND TURN LEFT TO KING DINIZULU HIGHWAY AND TURN LEFT TO KING CETSHWAYO AND TURN LEFT WITH D1700 PROCEED TO HLOPHEKHULU TURN RIGHT TO D1715 PASS KWAGUJIMA STORE AND TURN BACK AND TURN BACK AT HLOPHEKHULU RESERVE AND TURN BACK TO ULUNDI-PLAZA TAXI RANK USING THE SAME ROUTE.
12.27	KZPRERC2797863 - ULUNDI TO KWACEZA (LOCAL) FROM ULUNDI PLAZA TAXI RANK ASSOCIATION TURN RIGHT TO JOIN PRINCESS MAGOGO STREET AND TURN RIGHT TO JOIN KING DINIZULU HIGHWAY PROCEED TO JOIN P522, PROCEED TO MADAKA RESERVE LOADING AND OFF LOADING ALONG THE ROAD, PROCEED TO NDINDE RESERVE LOADING AND OFF LOADING ALONG THE ROAD, PROCEED TO MAME RESERVE, LOADING AND OFF LOADING ALONG THE ROAD PROCEED WITH P52/R66 AND TURN LEFT WITH P487 TO KWACEZA PROCEED TO PHANGODE RESERVE LOADING AND OFF LOADING ALONG THE ROAD, PROCEED TO EZIMFABENI RESERVE LOADING AND OFF LOADING ALONG THE ROAD, PROCEED TO DLABANE RESERVE LOADING AND OFF LOADING ALONG THE ROAD, PROCEED TO DAMBA RESERVE LOADING AND OFF LOADING ALONG THE ROAD, PROCEED TO NHLONGA RESERVE LOADING AND OFF LOADING ALONG THE ROAD, PROCEED TO KWA BRUSH RESERVE LOADING AND OFF LOADING ALONG THE ROAD, TURN WITH D1722 TO THULASIZWE RESERVE LOADING AND OFF LOADING ALONG THE ROAD, PROCEED TO KWADUVELA RESERVE, AND TURN LEFT TO THULASIZWE HOSPITAL AND TURN BACK TO CEZA HOSPITAL, PROCEED TO MPHONGOZINI SCHOOL LOADING AND OFF LOADING ALONG THE ROAD AND BACK TO ULUNDI PLAZA TAXI RANK USING THE SAME ROUTE.
12.28	KZPRERC2797912 - ULUNDI TO ISITETEMU \ IDLEBE (LOCAL) FROM ULUNDI-TAXI RANK AND TURN RIGHT TO JOIN PRINCESS MAGOGO STREET AND TURN RIGHT TO JOIN KING DINIZULU HIGHWAY AND TURN LEFT TO JOIN P244 AND PROCEED PASS NKONJENI AREA, AND PROCEED TO MHLAHLANE RESERVE AND TURN RIGHT TO JOIN P704 PROCEED TO KWAMAHLEZA RESERVE AND TURN RIGHT TO JOIN 2292, PROCEED TO GOQO RESERVE, PROCEED TO KWANGENETSHENI RESERVE AND TURN BACK TO JOIN P704, PROCEED AND PASS IDLEBE STORE AND TURN RIGHT TO D1718, PASS IDLEBE SCHOOL AND TURN RIGHT WITH 2293 PROCEED TO OGDWENI RESERVE PROCEED TO D1718 AND TURN RIGHT WITH P704 PASS MWELASE PRIMARY SCHOOL PROCEED TO MLOVU RESERVE AND TURN BACK WITH P704 AND TURN RIGHT WITH D1719 TO ISITETEMU RESERVE LOADING AND OFF LOADING ALONG THE ROAD AND TURN BACK TO ULUNDI -PLAZA TAXI RANK USING THE SAME ROUTE.



transport

Department:
Transport
Province of KwaZulu-Natal

GAZETTE

LGKZNG02-2024-APR
REGION: ALL

12.29	KZPRERC2797961 - ULUNDI TO OSUTHU (LOCAL) FROM ULUNDI PLAZA TAXI RANK TURN RIGHT TO JOIN PRINCESS MAGOGO STREET AND TURN RIGHT TO JOIN KING DINIZULU HIGHWAY PROCEED TO P522 PASS NDIINDE RESERVE PROCEED PASS KWAMAME TURN LEFT WITH D1820 TO OSUTHU RESERVE LOADING AND OFF LOADING ALONG THE ROAD PROCEED PASS SONKESHANA PRIMARY SCHOOL LOADING AND OFF LOADING ALONG THE ROAD, PROCEED AND PASS OSUTHU SCHOOL LOADING AND OFF LOADING ALONG THE ROAD PROCEED AND PASS QUEEN KAMSWELI SCHOOL LOADING AND OFF LOADING ALONG THE ROAD AND PROCEED TO OSUTHU TAXI RANK LOADING AND OFF LOADING ALONG THE ROAD AND TURN BACK TO ULUNDI PLAZA TAXI RANK USING THE SAME ROUTE.
12.30	KZPRERC2798010 - ULUNDI TO ESIGODIPHOLA (LOCAL) FROM ULUNDI PLAZA TAXI RANK AND TURN RIGHT TO JOIN PRINCESS MAGOGO STREET AND TURN LEFT TO JOIN KING DINIZULU HIGHWAY AND TURN RIGHT TO JOIN R34 LOADING AND OFF LOADING ALONG THE ROAD PROCEED AND PASS MAKHOSINI RESERVE AND TURN RIGHT TO LANDULWAZI PRIMARY SCHOOL AND PROCEED TO ESIGODIPHOLA RESERVE LOADING AND OFF LOADING ALONG THE ROAD, PROCEED AND PASS LANDULWAZI PRIMARY SCHOOL LOADING AND OFF LOADING ALONG THE ROAD AND TURN BACK TO ULUNDI PLAZA TAXI RANK USING THE SAME ROUTE DETAILED.
12.31	KZPRERC2798059 - ULUNDI TO DENNY DALTON (LOCAL) FROM ULUNDI PLAZA TAXI RANK AND TURN RIGHT TO JOIN PRINCESS MAGOGO STREET AND TURN LEFT TO JOIN KING DINIZULU HIGHWAY PROCEED TO ULUNDI 19 WITH P52 AND TURN RIGHT TO JOIN R34, PROCEED TO EMAKHOSINI RESERVE LOADING AND OFF LOADING ALONG THE ROAD, PROCEED AND CROSS MAPHOMA BRIDGE PASS MPOFAZANA CRÈCHE PROCEED TO P47 AND TURN RIGHT TO DENNY DALTON PASS MDUMEZWENI STORE LOADING AND OFF LOADING ALONG THE ROAD PROCEED AND TURN RIGHT WITH PASS BUHLEBELANGA SCHOOL LOADING AND OFF LOADING ALONG THE ROAD AND TURN LEFT PASS MPUNGAMHLOPHE POLICE STATION LOADING AND OFF LOADING ALONG THE ROAD PASS PENTECOSTAL CHURCH LOADING AND OFF LOADING ALONG THE ROAD PROCEED WITH D 3142 LOADING AND OFF LOADING ALONG THE ROAD AND TURN LEFT WITH D 3144 PROCEED TO EZIBOMVU RESERVE AND TURN BACK TO ULUNDI-PLAZA TAXI RANK USING THE SAME ROUTE.
12.32	KZPRERC2798108 - ULUNDI TO BABANANGO (LOCAL DISTANCE) FROM ULUNDI – PLAZA TAXI RANK AND TURN RIGHT TO JOIN PRINCESS MAGOGO STREET AND TURN LEFT TO JOIN KING DINIZULU HIGHWAY, AND PROCEED TO ULUNDI 19 WITH R 66 TO JOIN R34 PASS EMAKHOSINI RESERVE AND TURN LEFT TO BABANANGO RESERVE WITH P432 LOADING AND OFF LOADING ALONG THE ROAD PROCEED WITH P432 TO BABANAGO PASS KONINGSDAL FARM PROCEED AND CROSS MPEMBENI BRIDGE PROCEED TO P250, LOADING AND OFF LOADING ALONG THE ROAD TURN RIGHT TO JOIN P48 PROCEED TO BABANANGO LOADING AND OFF LOADING ALONG THE ROAD, PASS BABANANGO VILLAGE PROCEED TO BABANANGO TAXI RANK AND TURN BACK TO ULUNDI – PLAZA TAXI RANK USING THE SAME ROUTE.
12.33	KZPRERC2798157 - ULUNDI VIA KWACEZA TO VRYHEID (LONG DISTANCE) FROM ULUNDI-PLAZA TAXI RANK TURN RIGHT TO JOIN PRINCESS MAGOGO STREET AND TURN RIGHT TO JOIN KING DINIZULU HIGHWAY PROCEED TO JOIN P522, PROCEED TO MADAKA RESERVE LOADING AND OFF LOADING ALONG THE ROAD, PROCEED TO NDIINDE RESERVE LOADING AND OFF LOADING ALONG THE ROAD, PROCEED TO MAME RESERVE, LOADING AND OFF LOADING ALONG THE ROAD PROCEED WITH P522/ R66 AND TURN LEFT TO KWA-CEZA PROCEED TO PHANGODE RESERVE LOADING AND OFF LOADING ALONG THE ROAD, PROCEED TO EZIMFABENI RESERVE, LOADING AND OFF LOADING ALONG THE ROAD, PROCEED TO DLABANE RESERVE LOADING AND OFF LOADING ALONG THE ROAD, PROCEED TO DAMBA RESERVE LOADING AND OFF LOADING ALONG THE ROAD, PROCEED TO NHLONGA RESERVE LOADING AND OFF LOADING ALONG THE ROAD, PROCEED TO KWA-BRUSH RESERVE LOADING AND OFF LOADING ALONG THE ROAD, TURN WITH D172 TO THULASIZWE RESERVE LOADING AND OFF LOADING ALONG THE ROAD, PROCEED TO KWADUVELA RESERVE PROCEED TO P487 TURN RIGHT TO JOIN R34, TURN RIGHT AND PROCEED TO VRYHEID TAXI RANK OFF LOADING AND TURN BACK TO KWADUVELA USING THE SAME ROUTE.
12.34	KZPRERC2798206 - ULUNDI VIA KWADUVELA TO JOHANNESBURG (LONG DISTANCE) FROM ULUNDI TAXI RANK TURN RIGHT TO JOIN PRINCESS MAGOGO STREET AND TURN RIGHT TO JOIN KING DINIZULU HIGHWAY AND TURN LEFT TO JOIN P522 PROCEED TO MADAKA RESERVE, PROCEED TO MAME RESERVE, PROCEED WITH P522/R66 AND TURN LEFT TO P487 TO KWACEZA PROCEED TO PHANGODE RESERVE, PROCEED TO EZIMFABENI RESERVE, PROCEED TO DLABANE RESERVE PROCEED, TO DAMBA RESERVE PROCEED TO NHLONGA RESERVE, PROCEED TO KWABRUSH RESERVE, TURN WITH D1722 TO RESERVE, PROCEED TO KWADUVELA RESERVE PROCEED TO THULASIZWE/CEZA HOSPITAL, PROCEED TO MHONGOZINI SCHOOL PROCEED TO KWADUVELA LOADING PROCEED TO P487, TURN RIGHT TO JOIN R34, AND TURN RIGHT TOWARDS VRYHEID, AND TURN LEFT TO JOIN R33 TURN RIGHT PROCEED TO JOIN N11 PROCEED TO VOLKRUST PROCEED TO R23, PROCEED TO N3, PROCEED TO M2 PROCEED TO JOIN RISSIK STREET PROCEED TO PARK CITY RANK, LOADING AND OFF LOADING ALONG THE ROAD AND TURN BACK TO ULUNDI USING THE SAME ROUTE.
12.35	KZPRERC2798255 - ULUNDI TO DUMANENI (LOCAL) FROM ULUNDI PLAZA TAXI RANK TURN RIGHT TO JOIN PRINCESS MAGOGO STREET AND TURN LEFT TO JOIN KING DINUZULU AND TURN LEFT TO JOIN KING CETSHWAYO P700 PASS ONDINI MUSEUM PROCEED TO DUMANENI RESERVE LOADING AND OFFLOADING AND BACK THROUGH THE SAME ROUTE.
12.36	KZPRERC2798304 - ULUNDI TO DUNDEE (LONG DISTANCE) FROM ULUNDI TAXI RANK TURN RIGHT TO JOIN PRINCESS MAGOGO AND TURN LEFT TO JOIN KING DINIZULU HIGHWAY JOIN R66, PROCEED TO ULUNDI19 AND TURN RIGHT TO JOIN R34 PROCEED AND TURN LEFT TO JOIN R33, TURN LEFT AND PROCEED WITH R33 TO DUNDEE AND TURN RIGHT TAXI RANK, OFFLOAD AND LOAD PASSENGERS BACK TO ULUNDI USING THE SAME ROUTE.
12.37	KZPRERC2798353 - ULUNDI TO NEWCASTLE (LONG DISTANCE) FROM ULUNDI PLAZA TAXI RANK TURN RIGHT TO JOIN PRINCESS MAGOGO TURN LEFT TO JOIN KING DINUZULU HIGHWAY JOIN R66 TURN RIGHT TO JOIN R34 PROCEED AND TURN LEFT TO JOIN R 33 AND TURN LEFT PROCEED AND TURN RIGHT AT BLOOD RIVER INTERSECTION, PROCEED TURN LEFT TO JOIN P483 TURN LEFT TO JOIN N11 TURN RIGHT TO JOIN ALLEN STREET JOIN MURCHISON STREET AND TURN TO NEWCASTLE TAXI RANK USING VOORTREKKER STREET DROP PASSENGERS, PICK UP PASSENGERS AND RETURN TO ULUNDI USING THE SAME ROUTE.
12.38	KZPRERC2798402 - ULUNDI TO LADYSMITH (LONG DISTANCE) FROM ULUNDI TAXI RANK TURN RIGHT TO JOIN PRINCESS MAGOGO STREET, TURN LEFT TO JOIN KING DINUZULU HIGHWAY, PROCEED TO ULUNDI 19 TURN RIGHT TO JOIN R34, PROCEED TO R33, PROCEED TO DUNDEE PROCEED TO R602, PROCEED TO N11 BECOMING NEWCASTLE ROAD, PROCEED TO LADYSMITH TAXI RANK ON QUEEN STREET OFF LOADING AND LOADING AND BACK TO ULUNDI USING THE SAME ROUTE.



transport

Department:
Transport
Province of KwaZulu-Natal

GAZETTE

LGKZNG02-2024-APR

REGION: ALL

1)	Application Number: APP0171849	2)	Gazette Number: LGKZNG02-2024-APR
3)	Applicant: NPG KHUMALO ID NO. 8101115539080 Association: MAHLABATHINI-ULUNDI TRANS. ASSOCIATION	4)	Applicant Address: PO BOX 10034 ULUNDI 3838
5)	Existing Licence Holder: B KHUMALO ID NO. 5203025545083	6)	Existing Licence Holder Address: P.O. BOX 10034 ULUNDI 3838
7)	Type of application: DECEASED TRANSFER	8)	Operating Licence Number: LGKZN0803000844
9)	Vehicle Type: MINIBUS	10)	1 X 15 (SEATED) + 0 (STANDING)
11)	Region: ZULULAND		
12.1	2206YH21004R10051909 - ULUNDI TO DURBAN FROM ULUNDI PLAZA TAXI RANK JOIN PRINCESS MAGOGO ROAD AND JOIN R66, PROCEED LEFT ALONG R66 UNTIL JOINING DOKODWENI RAM PLAZA STRAIGHT INTO N3. PROCEED ALONG N3 UNTIL DURBAN, TURN LEFT INTO ALICE STREET AND OFF-LOAD, TURN RIGHT UMGNGENI ROAD (R102) AND TURN RIGHT INTO OSBORNE TAXI RANK (DURBAN STATION) OFF-LOAD AND LOAD, PROCEED WITH STAMFORT HILL ROAD AND TURN RIGHT INTO ARGYLE STREET (M4) NORTH COAST, TURN LEFT INTO UMHLANGA RIDGE INTO N2 NORTH OR PROCEED WITH M4 NORTH AND JOIN N2 NORTH AT BALLITO JUNCTION. RETURN TO ULUNDI PLAZA TAXI RANK USING THE SAME ROUTE.		
12.2	2206YH2207XJ10051905 - ULUNDI TO EMPANGENI FROM ULUNDI PLAZA TAXI RANK JOIN PRINCESS MAGOGO ROAD AND PROCEED TO KIND DINIZULU HIGHWAY (R66) AND JOIN R34 AND TURN INTO BIYELA STREET TO OK TAXI RANK, OFFLOADING AND LOADING, REJOIN R34 TO MAXWELL OLD TAXI RANK LOAD AND OFF-LOAD. RETURN TO ULUNDI PLAZA TAXI RANK USING THE SAME ROUTE.		
12.3	2206YH2206Y410051906 - ULUNDI TO MELMOTH FROM ULUNDI PLAZA TAXI RANK JOIN PRINCESS MAGOGO ROAD AND PROCEED TO KIND DINIZULU HIGHWAY (R66) AND JOIN R34, TURN LEFT TO MELMOTH, TURN LEFT INTO VICTORIA STREET INTO MELMOTH TAXI RANK. RETURN TO ULUNDI PLAZA TAXI RANK USING THE SAME ROUTE.		
12.4	2206YH2207J510051907 - ULUNDI TO VRYHEID FROM ULUNDI PLAZA TAXI RANK JOIN PRINCESS MAGOGO ROAD AND PROCEED TO KIND DINIZULU HIGHWAY (R66). TURN LEFT INTO R34 AND PROCEED ALONG THE ROAD INTO VRYHEID AND JOIN CHURCH STREET INTO VRYHEID PLAZA TAXI RANK, OFF-LOAD AND LOAD. PROCEED TO STRETCH CRESCENT STREET DIRECT TO THE RAILWAY STATION TAXI RANK. RETURN TO ULUNDI PLAZA TAXI RANK USING THE SAME ROUTE.		
12.5	2206YH22076110051908 - ULUNDI TO NONGOMA FROM ULUNDI PLAZA TAXI RANK JOIN PRINCESS MAGOGO ROAD AND PROCEED TO KIND DINIZULU HIGHWAY, TURN RIGHT INTO R66 AND PROCEED TO NONGOMA, OFF-LOAD AND LOAD. RETURN TO ULUNDI PLAZA TAXI RANK USING THE SAME ROUTE.		
12.6	2206YH2209QU10051910 - ULUNDI TO MANDINI FROM ULUNDI PLAZA TAXI RANK JOIN PRINCESS MAGOGO ROAD AND JOIN R66, PROCEED UNTIL JOINING R102 AND TURN RIGHT PASSING GINGINDLOVU, TURN RIGHT INTO MANDINI ROAD AND PROCEED TO MANDINI PLAZA TAXI RANK. RETURN TO ULUNDI PLAZA TAXI RANK USING THE SAME ROUTE.		
12.7	2206YH11008Z10051912 - ULUNDI TO JOHANNESBURG FROM ULUNDI PLAZA TAXI RANK JOIN PRINCESS MAGOGO ROAD AND JOIN R66 SOUTH, PROCEED AND JOIN R34 NORTH, JOIN N11 NORTH TO R23 PASSING VOLKRUST AND JOIN N3 NORTH AND TURN LEFT INTO VOSLOORUS TAXI RANK, OFFLOAD AND REJOIN N3 NORTH. JOIN M1 NORTH INTO M2 EAST TURNING INTO RISSIK STREET PROCEED AND TURN RIGHT INTO DEVILLIERS STREET AND TURN LEFT INTO WANDERERS STREET, PARK CITY TAXI RANK, OFF-LOAD AND LOAD. RETURN TO ULUNDI PLAZA TAXI RANK USING THE SAME ROUTE.		
12.8	2206YH2207EP10051913 - ULUNDI TO NKANDLA FROM ULUNDI PLAZA TAXI RANK JOIN PRINCESS MAGOGO ROAD AND JOIN R66 SOUTH AND JOIN R68 NORTH. TURN LEFT INTO NKANDLA ROAD AND PROCEED TO NKANDLA TAXI RANK, OFF-LOAD AND LOAD. RETURN TO ULUNDI PLAZA TAXI RANK USING THE SAME ROUTE.		
12.9	2206YH2206YH00051915 - ULUNDI TO NQUTHU VIA BABANANGO FROM ULUNDI PLAZA TAXI RANK JOIN PRINCESS MAGOGO ROAD AND JOIN R66 SOUTH AND JOIN R68 TO BABANANGO, OFF-LOAD AT BABANANGO TAXI RANK. PROCEED ALONG R68 TO NQUTHU TAXI RANK, OFF-LOAD AND LOAD. RETURN BACK TO ULUNDI PLAZA TAXI RANK USING THE SAME ROUTE.		
12.10	KZPRERC2797030 - ULUNDI TO MABELLANA (LOCAL) FROM ULUNDI PLAZA TAXI RANK TURN RIGHT TO JOIN PRINCESS MAGOGO CROSS KING DINIZULU GO STRAIGHT AND TURN LEFT WITH INKOSI GUMEDE STREET WHICH BECOMES UMKHULUTSHANE STREET AND TURN TO JOIN P734 ROAD TO NDLOVANE HIGH SCHOOL ROAD.GO STRAIGHT, LOADING AND OFFLOADING ALONG THE ROAD, TURN RIGHT ON THE RESERVOIR TANKS TOWARDS MHLAHLANE RESERVE LOADING AND OFFLOADING ALONG THE ROAD AND TURN BACK TO ULUNDI PLAZA TAXI RANK USING THE SAME ROUTE.		
12.11	KZPRERC2797079 - ULUNDI TO MKHAZANA (LOCAL) FROM ULUNDI PLAZA TAXI RANK TURN RIGHT TO JOIN PRINCESS MAGOGO CROSS KING DINIZULU STRAIGHT TO MKHAZANE LOADING AND OFF-LOADING ALONG THE ROAD STRAIGHT AND PASS MAQHINGA HIGH SCHOOL TURN RIGHT TOWARDS GODLUMKHONTO PRIMARY SCHOOL AND TURN BACK TOWARDS WHITE UMFOLZOI BRIDGE TOWARDS KWAMJIBHA RESERVE AND TURN BACK TO ULUNDI PLAZA TAXI RANK USING THE SAME ROUTE.		
12.12	KZPRERC2797128 - ULUNDI TO UNIT A (LOCAL) FROM ULUNDI PLAZA TAXI RANK TURN RIGHT TO JOIN PRINCESS MAGOGO AND TURN LEFT TO JOIN KING DINIZULU STREET, TURN LEFT TO JOIN MNYAMANA ROAD TURN LEFT TO JOIN MFOLOZI STREET AND TURN BACK TO ULUNDI PLAZA TAXI RANK USING THE SAME ROUTE.		
12.13	KZPRERC2797177 - ULUNDI TO UNIT C & D (LOCAL) FROM ULUNDI PLAZA TAXI RANK TURN RIGHT TO JOIN PRINCESS MAGOGO STREET AND TURN LEFT JOIN KING ZWELITHINI STREET PROCEED AND PASS UNIT C LOADING AND OFF LOADING ALONG THE ROAD PASS, PRINCE DABULAMANZI SCHOOL TURN RIGHT TO JOIN KING SHAKA STREET TO SECTION D AND TURN LEFT TO JOIN DR. DENNIS MADIDE STREET PROCEEDING TO EMTTHONJANENI STREET LOADING AND OFF LOADING ALONG THE ROAD TURN RIGHT TO JOIN F.T MDLALOSE STREET LOADING AND OFF LOADING ALONG THE ROAD. TURN BACK TO ULUNDI PLAZA TAXI RANK USING THE SAME ROUTE.		



transport

Department:
Transport
Province of KwaZulu-Natal

GAZETTE

LGKZNG02-2024-APR
REGION: ALL

12.14	KZPRERC2797226 - ULUNDI TO MASHONA (LOCAL) FROM ULUNDI PLAZA TAXI RANK TURN RIGHT TO JOIN PRINCESS MAGOGO AND TURN RIGHT TO JOIN KING DINIZULU ROAD LOADING AND OFF LOADING ALONG THE ROAD, PASS MAHLABATHINI PRIMARY SCHOOL TURN RIGHT TO JOIN P702 LOADING AND OFF LOADING ALONG THE ROAD PROCEED TO ST. FRANCIS HOSPITAL AND TURN BACK TO ULUNDI PLAZA TAXI RANK USING THE SAME ROUTE.
12.15	KZPRERC2797275 - ULUNDI TO NKONJENI (LOCAL) FROM ULUNDI PLAZA TAXI RANK TURN RIGHT TO JOIN PRINCESS MAGOGO STREET AND TURN RIGHT TO JOIN KING DINIZULU AND TURN LEFT TO JOIN P244 MASHONA-MASHONA JUNCTION TURN RIGHT WITH D1721 TO NKONJENI HOSPITAL LOADING AND OFF LOADING ALONG THE ROAD PROCEED TO KWAPHINDANGENE RESERVE LOADING AND OFF LOADING ALONG THE ROAD, PROCEED TO KWANGILAZI STORE LOADING AND OFF LOADING ALONG THE ROAD, PROCEED WITH D1717 TO VEZUNYAWO AND NOMDIYA AND TURN RIGHT WITH P244 BACK TO ULUNDI PLAZA TAXI RANK USING THE SAME ROUTE.
12.16	KZPRERC2797324 - ULUNDI TO NHLAZATSHE (LOCAL) FROM ULUNDI PLAZA TAXI RANK TURN RIGHT TO JOIN PRINCESS MAGOGO STREET AND TURN RIGHT TO JOIN KING DINIZULU STREET AND TURN LEFT WITH P244 PROCEED TO MHLAHLANE RESERVE LOADING AND OFF LOADING ALONG THE ROAD, PASS THWASANE HIGH SCHOOL PROCEED TO NHLAZATSHE RESERVE LOADING AND OFF LOADING ALONG THE ROAD AND TURN BACK TO ULUNDI PLAZA TAXI RANK USING THE SAME ROUTES.
12.17	KZPRERC2797373 - ULUNDI TO XOLO LOMO (LOCAL) FROM ULUNDI PLAZA TAXI RANK TURN RIGHT TO JOIN PRINCESS MAGOGO STREET AND TURN RIGHT TO JOIN KING DINIZULU HIGHWAY AND TURN RIGHT TO JOIN P702 PROCEED AND PASS MASHONA, PASS ST FRANSIS, PASS KWAVUTHELA RESERVE, LOADING AND OFF LOADING ALONG THE ROAD AND PROCEED TO XOLO LOADING AND OFF LOADING ALONG THE ROAD PROCEED TO ISIPHIVA RESERVE LOMO LOADING AND OFF LOADING ALONG THE ROAD AND TURN LEFT TO XASANA RESERVE LOADING AND OFF LOADING ALONG THE ROAD AND TURN BACK TO P702 PROCEED TO LOMO RESERVE LOADING AND OFF LOADING ALONG THE ROAD, PROCEED TO ISIPHIVA RESERVE LOADING AND OFF LOADING ALONG THE ROAD PROCEED WITH P702 AND PASS LOMO CLINIC LOADING AND OFF LOADING ALONG THE ROAD AND PASS MTHUNZIWOXOLO SCHOOL PROCEED WITH P702 LOADING AND OFF LOADING ALONG THE ROAD AND TURN BACK TO ULUNDI PLAZA TAXI RANK USING THE SAME ROUTE.
12.18	KZPRERC2797422 - ULUNDI TO NTANDAKUWELA (LOCAL). FROM ULUNDI PLAZA TAXI RANK TURN RIGHT TO JOIN PRINCESS MAGOGO STREET AND TURN RIGHT TO JOIN KING DINIZULU HIGHWAY, TURN RIGHT TO JOIN P702 AND PROCEED TO NTANDAKUWELA RESERVE LOADING AND OFF LOADING ALONG THE ROAD, PROCEED TO MANEKWANE RESERVE LOADING AND OFF LOADING ALONG THE ROAD, PROCEED TO SANGOYANE RESERVE LOADING AND OFF LOADING AND OFF LOADING ALONG THE ROAD AND TURN BACK TO ULUNDI -PLAZA TAXI RANK USING THE SAME ROUTE.
12.19	KZPRERC2797471 - ULUNDI TO WELA (LOCAL) FROM ULUNDI-PLAZA TAXI RANK TURN RIGHT TO JOIN PRINCESS MAGOGO STREET AND TURN RIGHT TO JOIN KING DINIZULU AND TURN RIGHT WITH P702 AND TURN RIGHT TO WELA RESERVE LOADING AND OFF LOADING ALONG THE ROAD, PASS WELA PRIMARY SCHOOL AND TURN BACK WITH SAME ROUTE TO ULUNDI-PLAZA TAXI RANK.
12.20	KZPRERC2797520 - ULUNDI TO ZONDELA (LOCAL) FROM ULUNDI - PLAZA TAXI RANK TURN LEFT TO JOIN PRINCESS MAGOGO AND TURN LEFT TO JOIN KING ZWELITHINI ROAD, AND TURN RIGHT TO JOIN KING MPANDE STREET, PASS KING MAGEBA PUBLIC SCHOOL AND BACK TO ULUNDI -PLAZA TAXI RANK WITH SAME ROUTE.
12.21	KZPRERC2797569 - ULUNDI TO THOKOZA (LOCAL) FROM ULUNDI - PLAZA TAXI RANK TURN RIGHT TO JOIN PRINCESS MAGOGO STREET, AND TURN LEFT TO JOIN KING DINIZULU, TURN LEFT TO JOIN KING CETSHWAYO HIGHWAY P700 TURN RIGHT TOWARDS THENGISANGAYE PRIMARY SCHOOL AND PASS THOKOZA STORE LOADING AND OFF LOADING ALONG THE ROAD PROCEED TO THOKOZA RESERVE AND RETURN BACK WITH SAME ROUTE TO ULUNDI-PLAZA TAXI RANK.
12.22	KZPRERC2797618 - ULUNDI TO EZIHLABENI (LOCAL) FROM ULUNDI-PLAZA TAXI RANK TURN RIGHT TO JOIN PRINCESS MAGOGO STREET AND TURN LEFT TO JOIN KING DINIZULU AND TURN LEFT TO JOIN KING CETSHWAYO P700 PASS ONDINI MUSEUM TURN LEFT TO NDAYINI AND BACK TO JOIN P700 TOWARDS EZIHLABENI RESERVE AND BACK TO ULUNDI PLAZA TAXI RANK WITH SAME ROUTE.
12.23	KZPRERC2797667 - ULUNDI TO NHLUNGWANE (LOCAL) FROM ULUNDI - PLAZA TAXI RANK TURN RIGHT TO JOIN PRINCESS MAGOGO AND TURN LEFT TO JOIN KING CETSHWAYO HIGHWAY P700 PASS NOUNQE PRIMARY SCHOOL, PASS MLABA TRIBAL AUTHORITY SCHOOL, TURN LEFT TO NTILINGWE RESERVE LOADING AND OFF LOADING ALONG THE ROAD AND TURN BACK TO P700 TURN LEFT TO KWATHUTHU, PROCEED TO NKONJANE LOADING AND OFF LOADING ALONG THE ROAD, AND TURN BACK TO P700, TURN LEFT TO NTABANKULU RESERVE LOADING AND OFF LOADING ALONG THE ROAD, TURN BACK TO P700 PROCEED TO DINDI RESERVE WITH P700 LOADING AND OFF LOADING ALONG THE ROAD, TURN RIGHT WITH D1702 TO NJOMELWANE RESERVE LOADING AND OFF LOADING ALONG THE ROAD AND TURN BACK TO P700 PROCEED AND PASS NHLUNGWANE HIGH SCHOOL TURN LEFT TO ZILULWANE RESERVE LOADING AND OFF LOADING ALONG THE ROAD AND TURN BACK TO P700 TURN RIGHT WITH D1733 TO NQLULWANE RESERVE LOADING AND OFF LOADING ALONG THE ROAD AND BACK TO P700 PROCEED AND TURN LEFT WITH HLUSHWANA PRIMARY SCHOOL TO BHEKIMBAZO RESERVE AND BACK TO ULUNDI-PLAZA TAXI RANK USING THE SAME ROUTE.
12.24	KZPRERC2797716 - ULUNDI TO OKHUKHO (LOCAL) FROM ULUNDI PLAZA TAXI RANK TURN RIGHT TO JOIN PRINCESS MAGOGO STREET, AND TURN LEFT TO JOIN KING DINIZULU HIGHWAY AND TURN LEFT TO KING CETSHWAYO P700 PASS MGABABA RESERVE LOADING AND OFF LOADING ALONG THE ROAD PROCEED TO OKHUKHO MINE AND TURN BACK TO ULUNDI PLAZA TAXI RANK USING THE SAME ROUTE.
12.25	KZPRERC2797765 - ULUNDI TO DUMANENI (LOCAL) FROM ULUNDI PLAZA TAXI RANK TURN RIGHT TO JOIN PRINCESS MAGOGO STREET AND TURN LEFT TO KING CETSHWAYO P700 AND TURN RIGHT TO DUMANENI RESERVE LOADING AND OFF LOADING ALONG THE ROAD PASS TSHENILOLWAZI SCHOOL PROCEED TO DUMANENI AND PASS KWAMAYISE STORE AND PROCEED TO EKUJULENI SCHOOL AND TURN BACK TO ULUNDI-PLAZA TAXI RANK USING THE SAME ROUTE.
12.26	KZPRERC2797814 - ULUNDI TO HLOPHEKHULU (LOCAL) FROM ULUNDI-PLAZA TAXI RANK TURN RIGHT TO PRINCESS MAGOGO STREET AND TURN LEFT TO KING DINIZULU HIGHWAY AND TURN LEFT TO KING CETSHWAYO AND TURN LEFT WITH D1700 PROCEED TO HLOPHEKHULU TURN RIGHT TO D1715 PASS KWAGUJIMA STORE AND TURN BACK AND TURN BACK AT HLOPHEKHULU RESERVE AND TURN BACK TO ULUNDI-PLAZA TAXI RANK USING THE SAME ROUTE.
12.27	KZPRERC2797863 - ULUNDI TO KWACEZA (LOCAL) FROM ULUNDI PLAZA TAXI RANK ASSOCIATION TURN RIGHT TO JOIN PRINCESS MAGOGO STREET AND TURN RIGHT TO JOIN KING DINIZULU HIGHWAY PROCEED TO JOIN P522, PROCEED TO MADAKA RESERVE LOADING AND OFF LOADING ALONG THE ROAD, PROCEED TO NDIINDE RESERVE LOADING AND OFF LOADING ALONG THE ROAD, PROCEED TO MAME RESERVE, LOADING AND OFF LOADING ALONG THE ROAD PROCEED WITH P52/R66 AND TURN LEFT WITH P487 TO KWACEZA PROCEED TO PHANGODE RESERVE LOADING AND OFF LOADING ALONG THE ROAD, PROCEED TO EZIMFABENI RESERVE LOADING AND OFF LOADING ALONG THE ROAD, PROCEED TO DLABANE RESERVE LOADING AND OFF LOADING ALONG THE ROAD, PROCEED TO DAMBA RESERVE LOADING AND OFF LOADING ALONG THE ROAD, PROCEED TO NHLONGA RESERVE LOADING AND OFF LOADING ALONG THE ROAD, PROCEED TO KWA BRUSH RESERVE LOADING AND OFF LOADING ALONG THE ROAD, TURN WITH D1722 TO THULASIZWE RESERVE LOADING AND OFF LOADING ALONG THE ROAD, PROCEED TO KWADUVELA RESERVE, AND TURN LEFT TO THULASIZWE HOSPITAL AND TURN BACK TO CEZA HOSPITAL, PROCEED TO MPHONGOZINI SCHOOL LOADING AND OFF LOADING ALONG THE ROAD AND BACK TO ULUNDI PLAZA TAXI RANK USING THE SAME ROUTE.
12.28	KZPRERC2797912 - ULUNDI TO ISITETEMU IDLEBE (LOCAL) FROM ULUNDI-TAXI RANK AND TURN RIGHT TO JOIN PRINCESS MAGOGO STREET AND TURN RIGHT TO JOIN KING DINIZULU HIGHWAY AND TURN LEFT TO JOIN P244 AND PROCEED PASS NKONJENI AREA, AND PROCEED TO MHLAHLANE RESERVE AND TURN RIGHT TO JOIN P704 PROCEED TO KWAMAHLEZA RESERVE AND TURN RIGHT TO JOIN 2292, PROCEED TO GOQO RESERVE, PROCEED TO KWANGENETSHENI RESERVE AND TURN BACK TO JOIN P704, PROCEED AND PASS IDLEBE STORE AND TURN RIGHT TO D1718, PASS IDLEBE SCHOOL AND TURN RIGHT WITH 2293 PROCEED TO OGDWENI RESERVE PROCEED TO D1718 AND TURN RIGHT WITH P704 PASS MWELASE PRIMARY SCHOOL PROCEED TO MLOVU RESERVE AND TURN BACK WITH P704 AND TURN RIGHT WITH D1719 TO ISITETEMU RESERVE LOADING AND OFF LOADING ALONG THE ROAD AND TURN BACK TO ULUNDI -PLAZA TAXI RANK USING THE SAME ROUTE.



transport

Department:
Transport
Province of KwaZulu-Natal

GAZETTE

LGKZNG02-2024-APR

REGION: ALL

12.29	KZPRERC2797961 - ULUNDI TO OSUTHU (LOCAL) FROM ULUNDI PLAZA TAXI RANK TURN RIGHT TO JOIN PRINCESS MAGOGO STREET AND TURN RIGHT TO JOIN KING DINIZULU HIGHWAY PROCEED TO P522 PASS NDIINDE RESERVE PROCEED PASS KWAMAME TURN LEFT WITH D1820 TO OSUTHU RESERVE LOADING AND OFF LOADING ALONG THE ROAD PROCEED PASS SONKESHANA PRIMARY SCHOOL LOADING AND OFF LOADING ALONG THE ROAD, PROCEED AND PASS OSUTHU SCHOOL LOADING AND OFF LOADING ALONG THE ROAD PROCEED AND PASS QUEEN KAMSWELI SCHOOL LOADING AND OFF LOADING ALONG THE ROAD AND PROCEED TO OSUTHU TAXI RANK LOADING AND OFF LOADING ALONG THE ROAD AND TURN BACK TO ULUNDI PLAZA TAXI RANK USING THE SAME ROUTE.
12.30	KZPRERC2798010 - ULUNDI TO ESIGODIPHOLA (LOCAL) FROM ULUNDI PLAZA TAXI RANK AND TURN RIGHT TO JOIN PRINCESS MAGOGO STREET AND TURN LEFT TO JOIN KING DINIZULU HIGHWAY AND TURN RIGHT TO JOIN R34 LOADING AND OFF LOADING ALONG THE ROAD PROCEED AND PASS MAKHOSINI RESERVE AND TURN RIGHT TO LANDULWAZI PRIMARY SCHOOL AND PROCEED TO ESIGODIPHOLA RESERVE LOADING AND OFF LOADING ALONG THE ROAD, PROCEED AND PASS LANDULWAZI PRIMARY SCHOOL LOADING AND OFF LOADING ALONG THE ROAD AND TURN BACK TO ULUNDI PLAZA TAXI RANK USING THE SAME ROUTE DETAILED.
12.31	KZPRERC2798059 - ULUNDI TO DENNY DALTON (LOCAL) FROM ULUNDI PLAZA TAXI RANK AND TURN RIGHT TO JOIN PRINCESS MAGOGO STREET AND TURN LEFT TO JOIN KING DINIZULU HIGHWAY PROCEED TO ULUNDI 19 WITH R 66 AND TURN RIGHT TO JOIN R34, PROCEED TO EMAKHOSINI RESERVE LOADING AND OFF LOADING ALONG THE ROAD, PROCEED AND CROSS MAPHOMA BRIDGE PASS MPOFAZANA CRÈCHE PROCEED TO P47 AND TURN RIGHT TO DENNY DALTON PASS MDUMEZWENI STORE LOADING AND OFF LOADING ALONG THE ROAD PROCEED AND TURN RIGHT WITH PASS BUHLEBELANGA SCHOOL LOADING AND OFF LOADING ALONG THE ROAD AND TURN LEFT PASS MPUNGAMHLOPHE POLICE STATION LOADING AND OFF LOADING ALONG THE ROAD PASS PENTECOSTAL CHURCH LOADING AND OFF LOADING ALONG THE ROAD PROCEED WITH D 3142 LOADING AND OFF LOADING ALONG THE ROAD AND TURN LEFT WITH D 3144 PROCEED TO EZIBOMVU RESERVE AND TURN BACK TO ULUNDI-PLAZA TAXI RANK USING THE SAME ROUTE.
12.32	KZPRERC2798108 - ULUNDI TO BABANANGO (LOCAL DISTANCE) FROM ULUNDI - PLAZA TAXI RANK AND TURN RIGHT TO JOIN PRINCESS MAGOGO STREET AND TURN LEFT TO JOIN KING DINIZULU HIGHWAY, AND PROCEED TO ULUNDI 19 WITH R 66 TO JOIN R34 PASS EMAKHOSINI RESERVE AND TURN LEFT TO BABANANGO RESERVE WITH P432 LOADING AND OFF LOADING ALONG THE ROAD PROCEED WITH P432 TO BABANANGO PASS KONINGSDAL FARM PROCEED AND CROSS MPEMBENI BRIDGE PROCEED TO P250, LOADING AND OFF LOADING ALONG THE ROAD TURN RIGHT TO JOIN P48 PROCEED TO BABANANGO LOADING AND OFF LOADING ALONG THE ROAD, PASS BABANANGO VILLAGE PROCEED TO BABANANGO TAXI RANK AND TURN BACK TO ULUNDI - PLAZA TAXI RANK USING THE SAME ROUTE.
12.33	KZPRERC2798157 - ULUNDI VIA KWACEZA TO VRYHEID (LONG DISTANCE) FROM ULUNDI-PLAZA TAXI RANK TURN RIGHT TO JOIN PRINCESS MAGOGO STREET AND TURN RIGHT TO JOIN KING DINIZULU HIGHWAY PROCEED TO JOIN P522, PROCEED TO MADAKA RESERVE LOADING AND OFF LOADING ALONG THE ROAD, PROCEED TO NDIINDE RESERVE LOADING AND OFF LOADING ALONG THE ROAD, PROCEED TO MAME RESERVE, LOADING AND OFF LOADING ALONG THE ROAD PROCEED WITH P522, R66 AND TURN LEFT TO KWA-CEZA PROCEED TO PHANGODE RESERVE LOADING AND OFF LOADING ALONG THE ROAD, PROCEED TO EZIMFABENI RESERVE, LOADING AND OFF LOADING ALONG THE ROAD, PROCEED TO DLABANE RESERVE LOADING AND OFF LOADING ALONG THE ROAD, PROCEED TO DAMBA RESERVE LOADING AND OFF LOADING ALONG THE ROAD, PROCEED TO NHLONGA RESERVE LOADING AND OFF LOADING ALONG THE ROAD, PROCEED TO KWA-BRUSH RESERVE LOADING AND OFF LOADING ALONG THE ROAD, TURN WITH D172 TO THULASIZWE RESERVE LOADING AND OFF LOADING ALONG THE ROAD, PROCEED TO KWADUVELA RESERVE PROCEED TO P487 TURN RIGHT TO JOIN R34, TURN RIGHT AND PROCEED TO VRYHEID TAXI RANK OFF LOADING AND TURN BACK TO KWADUVELA USING THE SAME ROUTE.
12.34	KZPRERC2798255 - ULUNDI TO DUMANENI (LOCAL) FROM ULUNDI PLAZA TAXI RANK TURN RIGHT TO JOIN PRINCESS MAGOGO STREET AND TURN LEFT TO JOIN KING DINIZULU AND TURN LEFT TO JOIN KING CETSHWAYO P700 PASS ONDINI MUSEUM PROCEED TO DUMANENI RESERVE LOADING AND OFFLOADING AND BACK THROUGH THE SAME ROUTE.
12.35	KZPRERC2798304 - ULUNDI TO DUNDEE (LONG DISTANCE) FROM ULUNDI TAXI RANK TURN RIGHT TO JOIN PRINCESS MAGOGO AND TURN LEFT TO JOIN KING DINIZULU HIGHWAY JOIN R66, PROCEED TO ULUNDI19 AND TURN RIGHT TO JOIN R34 PROCEED AND TURN LEFT TO JOIN R33, TURN LEFT AND PROCEED WITH R33 TO DUNDEE AND TURN RIGHT TAXI RANK. OFFLOAD AND LOAD PASSENGERS BACK TO ULUNDI USING THE SAME ROUTE.
12.36	KZPRERC2798353 - ULUNDI TO NEWCASTLE (LONG DISTANCE) FROM ULUNDI PLAZA TAXI RANK TURN RIGHT TO JOIN PRINCESS MAGOGO TURN LEFT TO JOIN KING DINIZULU HIGHWAY JOIN R66 TURN RIGHT TO JOIN R34 PROCEED AND TURN LEFT TO JOIN R 33 AND TURN LEFT PROCEED AND TURN RIGHT AT BLOOD RIVER INTERSECTION, PROCEED TURN LEFT TO JOIN P483 TURN LEFT TO JOIN N11 TURN RIGHT TO JOIN ALLEN STREET JOIN MURCHISON STREET AND TURN TO NEWCASTLE TAXI RANK USING VOORTREKKER STREET DROP PASSENGERS, PICK UP PASSENGERS AND RETURN TO ULUNDI USING THE SAME ROUTE.
12.37	KZPRERC2798402 - ULUNDI TO LADYSMITH (LONG DISTANCE) FROM ULUNDI TAXI RANK TURN RIGHT TO JOIN PRINCESS MAGOGO STREET, TURN LEFT TO JOIN KING DINIZULU HIGHWAY, PROCEED TO ULUNDI 19 TURN RIGHT TO JOIN R34, PROCEED TO R33, PROCEED TO DUNDEE PROCEED TO R602, PROCEED TO N11 BECOMING NEWCASTLE ROAD, PROCEED TO LADYSMITH TAXI RANK ON QUEEN STREET OFF LOADING AND LOADING AND BACK TO ULUNDI USING THE SAME ROUTE.



transport

Department:
Transport
Province of KwaZulu-Natal

GAZETTE

LGKZNG02-2024-APR

REGION: ALL

1)	Application Number: APP0169517	2)	Gazette Number: LGKZNG02-2024-APR
3)	Applicant: NI HLATSHWAYO ID NO. 5108300543085 Association: BERGVILLE TAXI ASSOCIATION	4)	Applicant Address: P.O BOX 397 BERGVILLE 3350
5)	Existing Licence Holder: NOT APPLICABLE ID NO. NOT APPLICABLE	6)	Existing Licence Holder Address: NOT APPLICABLE
7)	Type of application: ADD AUTHORISATIONS/ROUTES	8)	Operating Licence Number: LGKZN0303000426
9)	Vehicle Type: MINIBUS	10)	1 X 15 (SEATED) + 0 (STANDING)
11)	Region: UTHUKELA		
12.1	2202ER21005110047636 - BERGVILLE TO ESTCOURT/WEMBEZI FROM BERGVILLE TAXI RANK STRAIGHT WITH HIGH STREET, TURN LEFT TO SHARRAT STREET, TURN LEFT WITH HIGH STREET, TURN LEFT INTO WEST STREET, TURN LEFT INTO P11-1, TURN RIGHT INTO N3, TURN LEFT R103, TURN LEFT INTO SHEPSTONE AVENUE, TURN RIGHT INTO ALBERT STREET, TURN RIGHT INTO ESTCOURT TAXI RANK AND RETURN INTO THE SAME ROUTE.		



transport

Department:
Transport
Province of KwaZulu-Natal

GAZETTE

LGKZNG02-2024-APR
REGION: ALL

1)	Application Number: APP0169731	2)	Gazette Number: LGKZNG02-2024-APR
3)	Applicant: OM CELE ID NO. 8211135188089 Association: KWAMNYANDU TAXI OWNERS ASSOCIATION	4)	Applicant Address: 11 WELLINGTON DRIVE PARKTOWN JOHANNESBURG 2001
5)	Existing Licence Holder: RB CELE ID NO. 4910135685085	6)	Existing Licence Holder Address: J 822 UMLAZI PO UMLAZI UMLAZI KWA-ZULU NATAL 4066
7)	Type of application: DECEASED TRANSFER AND NEW OPERATING LICENCE	8)	Operating Licence Number: LGKZN1203000741
9)	Vehicle Type: MINIBUS TAXI	10)	1 X 9-16 (SEATED) + 0 (STANDING)
11)	Region: NINGIZMU 2		
12.1	2206QB21004R00049767 - UMLAZI SECTION Z TO DURBAN METRO FROM Z RANK JOIN ROAD 2403 TO PHASE 4.5.6.7.8, LEFT INTO ROAD 2456 INTO ROAD 2474 AND RETURN ALONG ROAD 2456, RIGHT INTO ROAD 2403, RIGHT INTO 107159, RIGHT INTO SOUTH SPINAL ROAD, TURN INTO (MR60), UMBUMBULU ROAD TO Y SECTION PHILANI AREA AND RETURN, TURN LEFT INTO MR60, RIGHT INTO ROAD 2103 U SECTION, TURN LEFT INTO ROAD 2108, RIGHT INTO MAYIBUYE DRIVE, TURN LEFT INTO GUM TREE CRESCENT, JOIN MAYIBUYE DRIVE AND PROCEED AS PER ROUTE 5.		
12.2	2206QB21004R00049768 - UMLAZI SECTION Z TO DURBAN METRO FROM Z RANK JOIN MKHIWANE STREET, LEFT INTO MAYIBUYE DRIVE, TURN RIGHT INTO ROAD 1603, TURN RIGHT INTO UMDLEBE ROAD, RIGHT INTO BANANA ROAD, LEFT JOIN UMDLEBE ROAD, RIGHT INTO ROAD 1603 INTO ROAD 1703, 1702, UNIT 17, TURN RIGHT, JOIN MANGOSUTHU HIGHWAY AND PROCEED AS PER ROUTE 5.		
12.3	2206QB21004R00049765 - UMLAZI SECTION Z TO DURBAN METRO FROM Z RANK, JOIN SPINAL ROAD, TURN RIGHT INTO SIMELNANE ROAD, TURN RIGHT INTO DINIZULU GROVE, TURN RIGHT INTO BHUBESI PLACE AA, TURN RIGHT INTO NGWENYA GROVE, TURN RIGHT INTO BOYI SIMELANE AVENUE, LEFT INTO MUGABE ROAD, LEFT INTO SOUTH SPINAL ROAD AND PROCEED AS PER ROUTE 5.		
12.4	2206QB21004R00049766 - UMLAZI SECTION Z TO DURBAN METRO FROM Z RANK, JOIN SOUTH SPINAL ROAD, TURN RIGHT INTO CHICAGO CRESCENT AA AND RETURN RIGHT INTO SOUTH SPINAL ROAD TO CC SECTION, SOUTH SPINAL ROAD, TURN INTO BHAMBATHA STREET, TURN INTO SHAKA CIRCLE (BB). TURN RIGHT INTO BHAMBATHA STREET, TURN LEFT INTO JEQE LN, TURN RIGHT INTO MAFUKUZELA STREET, TURN LEFT INTO MSQHOBHOZA CRESCENT, TURN LEFT INTO MNYANDU ROAD, TURN RIGHT INTO NANDI ROAD, LEFT INTO MAFUKUZELA STREET, RIGHT INTO JEQE LN, LEFT INTO SOUTH SPINAL ROAD AND PROCEED AND PROCEED AS PER ROUTE 5.		
12.5	2206QB21004R00049769 - UMLAZI SECTION Z TO DURBAN METRO 5.1. FROM Z RANK, JOIN SOUTH SPINAL ROAD, LEFT INTO ROAD 2631 INTO KING SENZANGAKHONA CLOSE AND RETURN RIGHT INTO SOUTH SPINAL ROAD, TURN RIGHT INTO ROAD 2403, INTO MAYIBUYE STREET, TURN LEFT INTO PHAMBILI ROAD, P SECTION, TURN RIGHT INTO MAYIBUYE DRIVE, TURN LEFT INTO ROAD 421 AND JOIN MANGOSUTHU HIGHWAY, V ROBOT, PASS EZIMBUZINI, PASS MSHIYENI HOSPITAL, PASS REUNION, JOIN M30, JOIN M4 FREEWAY TO DURBAN INTO WEST STREET TO POINT ROAD, TURN LEFT INTO FIELD STREET, TURN LEFT INTO PINE STREET, ALONG KINGSGATE TO MARKET, TO RANK 101/50 AND RETURN ALONG THE SAME ROUTE IN REVERSE. 5.2. FROM Z RANK JOIN MKHIWANE STREET, LEFT INTO MAYIBUYE DRIVE, TURN RIGHT INTO ROAD 1603, INTOEPHRAIM MDALA INTO MAPHUMULO ROAD, RIGHT INTO MANGOSUTHU HIGHWAY TO SOUTH COAST ROAD PASS WEMA, MOBENI, CLAIRWOOD, LEFT INTO EDWIN SWALES VCDRIVE RIGHT INTO SARNIA ROAD, INTO UMBILO ROAD, RIGHT INTO BEREA ROAD, LEFT INTO WARWICK AVENUE, RIGHT INTO ALICE STREET, RIGHT INTO MARKET ROAD AND PROCEED TO MARKET RANK 101/50, AND RETURN. 5.3. FROM MANGOSUTHU HIGHWAY, RIGHT INTO ROAD NO.12 AND PROCEED TURNING LEFT INTO EZIMBUZINI TAXI RANK OR PROCEED JOINING OLD SOUTH COAST ROAD, RIGHT INTO SOUTH COAST ROAD, PROCEED TO JOIN M4 INKOSI ALBERTLUTHULI FREEWAY AND PROCEED TO RANK 101/50. 5.4. FROM MANGOSUTHU HIGHWAY TURN LEFT INTO OFF RAMP "TO MSHIYENI HOSPITAL AND TURNING LEFT INTO AN ONRAMP TO MANGOSUTHU HIGHWAY INTO SOUTH COAST ROAD AND PROCEED TO THE M4 (INKOSI ALBERT LUTHULI FREEWAY), LEFT INTO MOORE ROAD OFF RAMP INTO WARWICK AVENUE, RIGHT INTO ALICE STREET, RIGHT INTO MARKET ROAD AND PROCEED TO RANK 101/50 ON MARKET ROAD. ALTERNATIVE 5.5. FROM M4 RIGHT INTO WEST STREET INTO POINT ROAD, RIGHT INTO BAY TERRACE, RIGHT INTO STANGER STREET, LEFT INTO ORDNANCE ROAD, INTO LEOPARD STREET, INTO WARWICK AVENUE, RIGHT INTO ALICE STREET, RIGHT INTO MARKET ROAD AND PROCEED TO RANK 101/50 ON MARKET ROAD AND RETURN SUBSTANTIALLY ALONG THE SAME ROUTE IN REVERSE. 5.6. FROM M4 LEFT INTO MOORE ROAD OFF RAMP INTO WARWICK AVENUE, RIGHT INTO ALICE STREET, RIGHT INTO GREYSTREET, RIGHT INTO QUEEN STREET AND PROCEED TO RANK ON QUEEN OUTSIDE THE CATHEDRAL, RANK 101 AND RETURN SUBSTANTIALLY ALONG THE SAME ROUTE IN REVERSE.		



transport

Department:
Transport
Province of KwaZulu-Natal

GAZETTE

LGKZNG02-2024-APR

REGION: ALL

1)	Application Number: APP0171852	2)	Gazette Number: LGKZNG02-2024-APR
3)	Applicant: NPG KHUMALO ID NO. 8101115539080 Association: MAHLABATHINI-ULUNDI TRANS. ASSOCIATION	4)	Applicant Address: PO BOX 10034 ULUNDI 3838
5)	Existing Licence Holder: B KHUMALO ID NO. 5203025545083	6)	Existing Licence Holder Address: P.O. BOX 10034 ULUNDI 3838
7)	Type of application: DECEASED TRANSFER	8)	Operating Licence Number: LGKZN0803001516
9)	Vehicle Type: MINIBUS	10)	1 X 15 (SEATED) + 0 (STANDING)
11)	Region: ZULULAND		
12.1	2206YH2207XJ10051905 - ULUNDI TO EMPANGENI FROM ULUNDI PLAZA TAXI RANK JOIN PRINCESS MAGOGO ROAD AND PROCEED TO KIND DINIZULU HIGHWAY (R66) AND JOIN R34 AND TURN INTO BIYELA STREET TO OK TAXI RANK, OFFLOADING AND LOADING , REJOIN R34 TO MAXWELL OLD TAXI RANK LOAD AND OFF-LOAD. RETURN TO ULUNDI PLAZA TAXI RANK USING THE SAME ROUTE.		
12.2	2206YH2206Y410051906 - ULUNDI TO MELMOTH FROM ULUNDI PLAZA TAXI RANK JOIN PRINCESS MAGOGO ROAD AND PROCEED TO KIND DINIZULU HIGHWAY (R66) AND JOIN R34, TURN LEFT TO MELMOTH, TURN LEFT INTO VICTORIA STREET INTO MELMOTH TAXI RANK. RETURN TO ULUNDI PLAZA TAXI RANK USING THE SAME ROUTE.		
12.3	2206YH2207J510051907 - ULUNDI TO VRYHEID FROM ULUNDI PLAZA TAXI RANK JOIN PRINCESS MAGOGO ROAD AND PROCEED TO KIND DINIZULU HIGHWAY (R66). TURN LEFT INTO R34 AND PROCEED ALONG THE ROAD INTO VRYHEID AND JOIN CHURCH STREET INTO VRYHEID PLAZA TAXI RANK, OFF-LOAD AND LOAD. PROCEED TO STRETCH CRESCENT STREET DIRECT TO THE RAILWAY STATION TAXI RANK. RETURN TO ULUNDI PLAZA TAXI RANK USING THE SAME ROUTE.		
12.4	2206YH22076I10051908 - ULUNDI TO NONGOMA FROM ULUNDI PLAZA TAXI RANK JOIN PRINCESS MAGOGO ROAD AND PROCEED TO KIND DINIZULU HIGHWAY, TURN RIGHT INTO R66 AND PROCEED TO NONGOMA, OFF-LOAD AND LOAD. RETURN TO ULUNDI PLAZA TAXI RANK USING THE SAME ROUTE.		
12.5	2206YH2209QU10051910 - ULUNDI TO MANDINI FROM ULUNDI PLAZA TAXI RANK JOIN PRINCESS MAGOGO ROAD AND JOIN R66, PROCEED UNTIL JOINING R102 AND TURN RIGHT PASSING GINGINDLOVU, TURN RIGHT INTO MANDINI ROAD AND PROCEED TO MANDINI PLAZA TAXI RANK. RETURN TO ULUNDI PLAZA TAXI RANK USING THE SAME ROUTE.		
12.6	2206YH2207EP10051913 - ULUNDI TO NKANDLA FROM ULUNDI PLAZA TAXI RANK JOIN PRINCESS MAGOGO ROAD AND JOIN R66 SOUTH AND JOIN R68 NORTH. TURN LEFT INTO NKANDLA ROAD AND PROCEED TO NKANDLA TAXI RANK, OFF-LOAD AND LOAD. RETURN TO ULUNDI PLAZA TAXI RANK USING THE SAME ROUTE.		
12.7	2206YH2206YH00051915 - ULUNDI TO NQUTHU VIA BABANANGO FROM ULUNDI PLAZA TAXI RANK JOIN PRINCESS MAGOGO ROAD AND JOIN R66 SOUTH AND JOIN R68 TO BABANANGO, OFF-LOAD AT BABANANGO TAXI RANK. PROCEED ALONG R68 TO NQUTHU TAXI RANK, OFF-LOAD AND LOAD. RETURN BACK TO ULUNDI PLAZA TAXI RANK USING THE SAME ROUTE.		



transport

Department:
Transport
Province of KwaZulu-Natal

GAZETTE

LGKZNG02-2024-APR

REGION: ALL

1)	Application Number: APP0168475	2)	Gazette Number: LGKZNG02-2024-APR
3)	Applicant: <input type="checkbox"/> MCEBO WASEMBO BUSINESS ENTERPRISE ID NO. 2021/151172/07 Association: ASHDOWN PAYIPINI TAXI ASSOCIATION	4)	Applicant Address: MPUMUZA LOCATION PIETERMARITZBURG 3201
5)	Existing Licence Holder: NOT APPLICABLE ID NO. NOT APPLICABLE	6)	Existing Licence Holder Address: NOT APPLICABLE
7)	Type of application: NEW OPERATING LICENCE	8)	Operating Licence Number: NOTAVAILABLE
9)	Vehicle Type: MINIBUS	10)	1 X 15 (SEATED) + 0 (STANDING)
11)	Region: UMGUNGUNDLOVU		
12.1	2206972100H300049329 - MVUBUKAZI / PAYIPHINI TO PIETERMARITZBURG INBOUND ROUTE. FROM MVUBUKAZI / PAYIPHINI TERMINUS INTO DISTRICT ROAD D 1135 INTO MORCOM ROAD INTO LAFFAN ROAD LEFT INTO NEVILLE ROAD RIGHT INTO MAYOR'S WALK, INTO BERG STREET TO TERMINUS AT CNR OF RETIEF AND BERG STREETS. OUTBOUND ROUTE. FROM BERG STREET TERMINUS INTO RETIEF STREET INTO PIETERMARITZ STREET RIGHT INTO PINE STREET RIGHT INTO MAYOR'S WALK, LEFT INTO NEVILLE ROAD, RIGHT INTO LAFFAN ROAD INTO MORCOM ROAD INTO DISTRICT ROAD D 1135 TO TERMINUS AT MVUBUKAZI / PAYIPHINI.		



transport

Department:
Transport
Province of KwaZulu-Natal

GAZETTE

LGKZNG02-2024-APR

REGION: ALL

1)	Application Number: APP0171967	2)	Gazette Number: LGKZNG02-2024-APR
3)	Applicant: HT KHANYILE ID NO. 9004046184084 Association: DALTON TAXI ASSOCIATION (DBN)	4)	Applicant Address: P O BOX 305 NKANDLA 3855
5)	Existing Licence Holder: NOT APPLICABLE ID NO. NOT APPLICABLE	6)	Existing Licence Holder Address: NOT APPLICABLE
7)	Type of application: NEW OPERATING LICENCE	8)	Operating Licence Number: NOTAVAILABLE
9)	Vehicle Type: MINIBUS	10)	1 X 15 (SEATED) + 0 (STANDING)
11)	Region: DURBAN CENTRAL		
12.1	2206LS2206LS00054039 - LINDELA TO JAMESONS DRIFT FROM LINDELA TAXI RANK RIGHT TO TUGELA ROAD PASS INSUZE PASS NTULWANE RIVER PASS MANYANE RIVER STRAIGHT TO JAMESON DRIFT PICK AND DROP BACK TO LINDELA DOING THE SAME. NDLA AND RETURN.		
12.2	2206LS2206LS00054040 - LINDELA TO KRANSKOP FROM RANK IN LINDELA ROAD RANK STRAIGHT TO NDDONDO NDWANE PASS TUGELA RIVER, PASS NTUNJAMBILI STRAIGHT TO KRANSKOP PICK AND DROP AND RETURN TO LINDELA		
12.3	2206LS2206LS00054041 - LINDELA TO NKANDLA FROM TAXI RANK PASS UMVUZANE RIVER PASS NKANDLA FOREST PICK AND DROP PASSENGERS STRAIGHT TO INKANDAL DIRECT AND RETURN DOING THE SAME		
12.4	2206LS2206LS00054042 - LINDELA TO ESHOWE & NKOSINI FROM LINDELA RANK LEFT TOP NKOSINI BACK TO LINDELA TURN RIGHT TO SUNGULWENI NTUMEIN PICK AND DROP ALL THE WAY TO ESHOWE DIRECT AND RETURN DOING THE SAME		
12.5	2206LS22071T10054023 - DURBAN TO ESHOWE FROM RANK NUMBER 100 ON SYDNEY ROAD, TURN RIGHT CANBERRA ROAD, RIGHT INTO GALE STREET, TURN LEFT INTO BEREA ROAD, INTO THE WESTERN FREEWAY (N3), INTO THE N2 AND PROCEED ALONG THE N2, PASS TONGAAT TOLLGATE, PASS MVOTI TOLLGATE AND ACROSS TUGELA RIVER, PASS DOKODWENI PLAZA, TURN LEFT AND JOIN ESHOWE MAIN ROAD, FROM ESHOWE STRAIGHT TO OSBORNE ROAD, TURN LEFT TO NTUMENI, INTO OSUNGULWENI, THAT IS WHERE WE START TO PICK UP AND DROP OFF PASSENGERS, GO THROUGH TO LINDELA, PASS MTHUNGWENI, PASS TULWANE TO JAMESON DRIFT AND RETURN.		
12.6	2206LS2207EP10054038 - DURBAN TO NKANDLA FROM RANK NUMBER 100 ON SYDNEY ROAD, TURN RIGHT CANBERRA ROAD, TURN RIGHT INTO GALE STREET, TURN LEFT INTO BEREA ROAD, INTO THE N3, INTO THE N2 NORTH COAST AND ALONG THE N2, PASS TONGAAT TOLLGATE, PASS MVOTI TOLLGATE, KEEP LEFT TO TAKE KWADUKUZA OFF RAMP, FROM STANGER, PASS KRANSKOP, PASS GCOTHUYI, PASS VUKAPHANSI, PASS JAMESON DRIFT, PASS DOLWANE MFONGOSI, DIRECT AND RETURN.		



transport

Department:
Transport
Province of KwaZulu-Natal

GAZETTE

LGKZNG02-2024-APR

REGION: ALL

1)	Application Number: APP0169687	2)	Gazette Number: LGKZNG02-2024-APR
3)	Applicant: SE LUTHULI ID NO. 7302205880084 Association: NOT AVAILABLE	4)	Applicant Address: WANDA CELE ROAD AREA 38 UMGABABA 4126
5)	Existing Licence Holder: NOT APPLICABLE ID NO. NOT APPLICABLE	6)	Existing Licence Holder Address: NOT APPLICABLE
7)	Type of application: NEW OPERATING LICENCE	8)	Operating Licence Number: NOTAVAILABLE
9)	Vehicle Type: OTHER	10)	1 X 0 (SEATED)
11)	Region: ETHEKWENI AND ILEMBE		
12.1	<p>KZPRERC2966423 - SCHOLARS AND THEIR PERSONAL EFFECTS: WANDA CELE ROAD AREA 38 TO UMKOMAAS SECONDARY SCHOOL THE VEHICLE STARTS AT HOME WANDA CELE ROAD AREA 38 WITH 5 LEARNERS TURN LEFT TO WANDA CELE ROAD PROCEED STRAIGHT TURN ROYSTON ROAD PROCEED PICK UP 4 LEARNERS AT HOUSE NO.52 PROCEED STRAIGHT PICK UP 4 LEARNERS AT HOUSE NO.60 TURN RIGHT TO ENTOMBENI ROAD PICK UP 4 LEARNERS PROCEED PICK UP 3 LEARNERS AT HOUSE NO.73 PROCEED PICK UP 2 LEARNERS AT HOUSE NO.80 PROCEED TO JOIN SCHOOL ROAD PROCEED STRAIGHT TURN RIGHT TO HIMALAYA ROAD PROCEED STRAIGHT TURN LEFT TO CRAIGIEBURN DRIVE TILL I REACH NAIDOOVILLE PRIMARY SCHOOL AND DROP OFF 6 LEARNERS TURN RIGHT TO CRAIGIEBURN DRIVE PROCEED STRAIGHT TURN RIGHT T O CRAIGIEBURN DRIVE TILL I REACH NAIDOOVILLE MEMORIAL PRIMARY SCHOOL AND DROP OFF 9 LEARNERS TURN LEFT TO CRAIGIEBURN DRIVE PROCEED STRAIGHT TURN RIGHT TO PROTEA ROAD PROCEED STRAIGHT T PROTEA ROAD TILL I REACH UMKOMAAS SECONDARY SCHOOL AND DROP OFF 7 LEARNERS. I THEN RETURN HOME PARK THE VEHICLE AND WAIT FOR SCHOOL DEPARTURE AND I USE THE SAME ROUTE TO DROP OFF ALL LEARNERS AT THEIR RESPECTIVE HOMES.</p>		



transport

Department:
Transport
Province of KwaZulu-Natal

GAZETTE

LGKZNG02-2024-APR
REGION: ALL

1)	Application Number: APP0170195	2)	Gazette Number: LGKZNG02-2024-APR
3)	Applicant: SH LANGA ID NO. 8307256076085 Association: NOT AVAILABLE	4)	Applicant Address: C611 CILO ROAD FOLWENI TOWNSHIP 4100
5)	Existing Licence Holder: NOT APPLICABLE ID NO. NOT APPLICABLE	6)	Existing Licence Holder Address: NOT APPLICABLE
7)	Type of application: NEW OPERATING LICENCE	8)	Operating Licence Number: NOTAVAILABLE
9)	Vehicle Type: OTHER	10)	1 X 0 (SEATED)
11)	Region: ETHEKWENI AND ILEMBE		
12.1	<p>KZPRERC2966325 - SCHOLARS AND THEIR PERSONAL EFFECTS: HOUSE NO.C611 CILO ROAD TO ORISSA PRIMARY SCHOOL THE VEHICLE STARTS AT HOME HOUSE NO.C611 CILO ROAD PROCEED STRAIGHT TURN RIGHT TO JOIN CILO ROAD PROCEED STRAIGHT TO HOUSE NO.C613 PICK UP 1 LEARNER PROCEED STRAIGHT TO HOUSE NO.C619 AND PICK UP 2 LEARNERS PROCEED STRAIGHT TURN RIGHT AT T-JUNCTION TO JOIN 58238 STREET PROCEED STRAIGHT TO HOUSE NO.C628 AND PICK UP 2 LEARNERS PROCEED STRAIGHT TO HOUSE NO.C634 AND PICK UP 2 LEARNERS TURN RIGHT AT T-JUNCTION TO JOIN UNNAMED ROAD PROCEED STRAIGHT TO HOSE NO.C639 AND PICK UP 4 LEARNERS PROCEED STRAIGHT AT T-JUNCTION TURN LEFT TO JOIN BHEKIZIYHA ROAD PROCEED STRAIGHT TURN LEFT AT T-JUNCTION JOIN SALANI ROAD PROCEED STRAIGHT TO HOUSE NO.C646 AND PICK UP 1 LEARNER PROCEED STRAIGHT TO HOUSE NO.C649 AND PICK UP 1 LEARNER PROCEED STRAIGHT TURN RIGHT AT T-JUNCTION STILL ON SALANI ROAD PROCEED STRAIGHT AT T-JUNCTION TURN LEFT TO JOIN FUKWE ROAD PROCEED STRAIGHT TO HOUSE NO.C669 AND PICK UP 1 LEARNER PROCEED STRAIGHT AT T-JUNCTION TURN RIGHT TO RE-JOIN SALANI ROAD PROCEED STRAIGHT TURN RIGHT AT T-JUNCTION TO JOIN SITHENJWA PLACE PROCEED STRAIGHT TO HOUSE NO.C687 AND PICK UP 1 LEARNER PROCEED STRAIGHT AT T-JUNCTION TURN RIGHT TO RE-JOIN BHEKIZITHA ROAD PROCEED STRAIGHT TURN RIGHT AT T-JUNCTION TO JOIN PHUMOWAKHE ROAD PROCEED STRAIGHT AT T-JUNCTION TURN RIGHT TO JOIN SPINE ROAD PROCEED STRAIGHT PASS BURE'S JUNCTIONS AT T-JUNCTION TURN LEFT TO JOIN 58451 STREET PROCEED STRAIGHT AT T-JUNCTION TURN RIGHT TO JOIN SIPHO MKHIZE ROAD PROCEED STRAIGHT PASS LINDO'S DRIVING SCHOOL AT THE CROSS ROADS TURN RIGHT TO JOIN MFUNDI MNGADI DRIVE PROCEED STRAIGHT AT THE CROSS ROADS TURN LEFT TO JOIN CITRUS DRIVE PROCEED STRAIGHT TILL I REACH ORIENT HILL PRIMARY SCHOOL AND DROP OFF 7 LEARNERS PROCEED STRAIGHT TILL I REACH ORISSA PRIMARY SCHOOL AND DROP OFF ALL LEARNERS. I THEN RETURN HOME PARK THE VEHICLE AND WAIT FOR SCHOOL DEPARTURE AND I USE THE SAME ROUTE IN THE AFTERNOON TO DROP OFF LEARNERS AT THEIR HOMES.</p>		

CONTINUES ON PAGE 130 OF BOOK 2

Printed by and obtainable from the Government Printer, Bosman Street, Private Bag X85, Pretoria, 0001.
Contact Centre Tel: 012-748 6200. eMail: info.egazette@gpw.gov.za
Publications: Tel: (012) 748 6053, 748 6061, 748 6065



KWAZULU-NATAL PROVINCE
KWAZULU-NATAL PROVINSIE
ISIFUNDAZWE SAKWAZULU-NATALI

Provincial Gazette • Provinsiale Koerant • Igazethi Yesifundazwe

(Registered at the post office as a newspaper) • (As 'n nuusblad by die poskantoor geregistreer)
(Irejistiwee njengephephandaba eposihhovisi)

Vol: 18

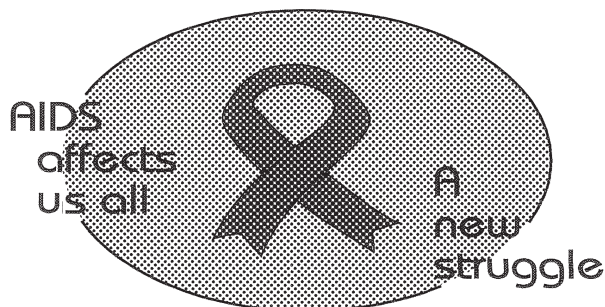
PIETERMARITZBURG

9 MAY 2024
9 MEI 2024

No: 2683

PART 2 OF 3

We all have the power to prevent AIDS



**AIDS
HELPLINE**

0800 012 322

DEPARTMENT OF HEALTH

Prevention is the cure

N.B. The Government Printing Works will not be held responsible for the quality of "Hard Copies" or "Electronic Files" submitted for publication purposes

ISSN 1994-4551



9 771994 455008

0 2 6 8 3





transport

Department:
Transport
Province of KwaZulu-Natal

GAZETTE

LGKZNG02-2024-APR

REGION: ALL

1)	Application Number: APP0171972	2)	Gazette Number: LGKZNG02-2024-APR
3)	Applicant: VJ MKHIZE ID NO. 6510045434083 Association: DALTON TAXI ASSOCIATION (DBN)	4)	Applicant Address: 57 DALTON HOSTEL SYDNEY ROAD DURBAN 4001
5)	Existing Licence Holder: NOT APPLICABLE ID NO. NOT APPLICABLE	6)	Existing Licence Holder Address: NOT APPLICABLE
7)	Type of application: NEW OPERATING LICENCE	8)	Operating Licence Number: NOTAVAILABLE
9)	Vehicle Type: MINIBUS	10)	1 X 15 (SEATED) + 0 (STANDING)
11)	Region: DURBAN CENTRAL		
12.1	2206LS2206LS00054039 - LINDELA TO JAMESONS DRIFT FROM LINDELA TAXI RANK RIGHT TO TUGELA ROAD PASS INSUZE PASS NTULWANE RIVER PASS MANYANE RIVER STRAIGHT TO JAMESON DRIFT PICK AND DROP BACK TO LINDELA DOING THE SAME. NDLA AND RETURN.		
12.2	2206LS2206LS00054040 - LINDELA TO KRANSKOP FROM RANK IN LINDELA ROAD RANK STRAIGHT TO NDDONDO NDWANE PASS TUGELA RIVER, PASS NTUNJAMBILI STRAIGHT TO KRANSKOP PICK AND DROP AND RETURN TO LINDELA		
12.3	2206LS2206LS00054041 - LINDELA TO NKANDLA FROM TAXI RANK PASS UMVUZANE RIVER PASS NKANDLA FOREST PICK AND DROP PASSENGERS STRAIGHT TO INKANDAL DIRECT AND RETURN DOING THE SAME		
12.4	2206LS2206LS00054042 - LINDELA TO ESHOWE & NKOSINI FROM LINDELA RANK LEFT TOP NKOSINI BACK TO LINDELA TURN RIGHT TO SUNGULWENI NTUMEIN PICK AND DROP ALL THE WAY TO ESHOWE DIRECT AND RETURN DOING THE SAME		
12.5	2206LS22071T10054023 - DURBAN TO ESHOWE FROM RANK NUMBER 100 ON SYDNEY ROAD, TURN RIGHT CANBERRA ROAD, RIGHT INTO GALE STREET, TURN LEFT INTO BEREA ROAD, INTO THE WESTERN FREEWAY (N3), INTO THE N2 AND PROCEED ALONG THE N2, PASS TONGAAT TOLLGATE, PASS MVOTI TOLLGATE AND ACROSS TUGELA RIVER, PASS DOKODWENI PLAZA, TURN LEFT AND JOIN ESHOWE MAIN ROAD, FROM ESHOWE STRAIGHT TO OSBORNE ROAD, TURN LEFT TO NTUMENI, INTO OSUNGULWENI, THAT IS WHERE WE START TO PICK UP AND DROP OFF PASSENGERS, GO THROUGH TO LINDELA, PASS MTHUNGWENI, PASS TULWANE TO JAMESON DRIFT AND RETURN.		
12.6	2206LS2207EP10054038 - DURBAN TO NKANDLA FROM RANK NUMBER 100 ON SYDNEY ROAD, TURN RIGHT CANBERRA ROAD, TURN RIGHT INTO GALE STREET, TURN LEFT INTO BEREA ROAD, INTO THE N3, INTO THE N2 NORTH COAST AND ALONG THE N2, PASS TONGAAT TOLLGATE, PASS MVOTI TOLLGATE, KEEP LEFT TO TAKE KWADUKUZA OFF RAMP, FROM STANGER, PASS KRANSKOP, PASS GCOTHOYI, PASS VUKAPHANSI, PASS JAMESON DRIFT, PASS DOLWANE MFONGOSI, DIRECT AND RETURN.		



transport

Department:
Transport
Province of KwaZulu-Natal

GAZETTE

LGKZNG02-2024-APR
REGION: ALL

1)	Application Number: APP0170126	2)	Gazette Number: LGKZNG02-2024-APR
3)	Applicant: NI MABUYA ID NO. 9210110263080 Association: NOT AVAILABLE	4)	Applicant Address: B81 ILLOVU TOWNSHIP WINKLESPRUIT 4126
5)	Existing Licence Holder: NOT APPLICABLE ID NO. NOT APPLICABLE	6)	Existing Licence Holder Address: NOT APPLICABLE
7)	Type of application: NEW OPERATING LICENCE	8)	Operating Licence Number: NOTAVAILABLE
9)	Vehicle Type: OTHER	10)	1 X 0 (SEATED)
11)	Region: ETHEKWENI AND ILEMBE		
12.1	<p>KZPRERC2966080 - SCHOLARS AND THEIR PERSONAL EFFECTS: HOUSE NO.B81 ILLOVU TOWNSHIP TO ISIPINGO PRIMARY SCHOOL THE VEHICLE STARTS AT HOME HOUSE NO.B81 ILLOVU TOWNSHIP TURN LEFT PROCEED TO JOIN UNNAMED ROAD PROCEED TO HOUSE NO.B30 AND PICK UP 3 LEARNERS PROCEED STRAIGHT AT THE CROSS ROADS TURN LEFT TO JOIN 10045 STREET, PROCEED STRAIGHT AND TURN RIGHT TO JOIN 10047 STREET PROCEED STRAIGHT TO HOUSE NO.B189 AND PICK UP 4 LEARNERS PROCEED STRAIGHT AT T-JUNCTION TURN LEFT TO JOIN 10062 STREET PROCEED STRAIGHT TO HOUSE NO.B201 AND PICK UP 3 LEARNERS PROCEED STRAIGHT AT T-JUNCTION TURN RIGHT TO JOIN THOKOZANI NENE ROAD PROCEED STRAIGHT TO HOUSE NO.B258 AND PICK UP 3 LEARNERS PROCEED STRAIGHT AT T-JUNCTION TURN LEFT TO JOIN 10080 STREET PROCEED STRAIGHT PASS ENGADINI RIDGE PROCEED STRAIGHT AT T-JUNCTION TURN RIGHT TO JOIN REEVES ROAD PROCEED PASS KINO HOME FARM PROCEED AT T-JUNCTION TURN LEFT TO JOIN WANDA CELE ROAD PROCEED STRAIGHT PASS TIMELINE PRINT & SIGNS PROCEED AND TURN LEFT TO JOIN FYNN ROAD PROCEED STRAIGHT AND TURN RIGHT TO JOIN M37 PROCEED STRAIGHT AND SLIGHTLY TURN LEFT ON WANDA CELE ROAD PROCEED AT T-JUNCTION TURN RIGHT TO JOIN MFUNDO MNGADI DRIVE PROCEED STRAIGHT AND TURN RIGHT TO JOIN CITRUS DRIVE PROCEED TILL I REACH ORIENT HILL PRIMARY SCHOOL AND DROP OFF 4 LEARNERS PROCEED STRAIGHT TILL I REACH ORISSA PRIMARY SCHOOL AND DROP OFF 5 LEARNERS PROCEED AND MAKE A U-TURN PROCEED AT T-JUNCTION TURN RIGHT TO RE-JOIN MFUNDI MNGADI DRIVE PROCEED AT THE ROBOTS PROCEED STRAIGHT AND JOIN WILLCOX ROAD PROCEED AT THE CROSS ROADS TURN LEFT TO JOIN PLATT DRIVE PROCEED STRAIGHT AND TURN RIGHT TO JOIN PROTEA ROAD PROCEED PASS LITTLE LEADERS ACADEMY PROCEED AT T-JUNCTION TURN LEFT TO JOIN SAUNDERS AVENUE PROCEED STRAIGHT AND TURN RIGHT TO JOIN TULIP LANE PROCEED AT T-JUNCTION TURN RIGHT TO JOIN JAMES AVENUE PROCEED AND TURN LEFT TO JOIN DAHLIA PLACE PROCEED PASS FOLWENI RANK SUPERMARKET PROCEED AT THE CROSS ROADS PROCEED STRAIGHT TO JOIN LOTUS ROAD PROCEED TILL I REACH ISIPINGO PRIMARY SCHOOL AND DROP OFF 4 LEARNERS. I THEN GO HOME PARK THE VEHICLE AND WAIT FOR SCHOOL DEPARTURE AND I USE THE SAME ROUTE TO DROP THE LEARNERS OFF AT THEIR HOMES.</p>		



transport

Department:
Transport
Province of KwaZulu-Natal

GAZETTE

LGKZNG02-2024-APR

REGION: ALL

1)	Application Number: APP0171976	2)	Gazette Number: LGKZNG02-2024-APR
3)	Applicant: VJ MKHIZE ID NO. 6510045434083 Association: DALTON TAXI ASSOCIATION (DBN)	4)	Applicant Address: 57 DALTON HOSTEL SYDNEY ROAD DURBAN 4001
5)	Existing Licence Holder: NOT APPLICABLE ID NO. NOT APPLICABLE	6)	Existing Licence Holder Address: NOT APPLICABLE
7)	Type of application: NEW OPERATING LICENCE	8)	Operating Licence Number: NOTAVAILABLE
9)	Vehicle Type: MINIBUS	10)	1 X 15 (SEATED) + 0 (STANDING)
11)	Region: DURBAN CENTRAL		
12.1	2206LS2206LS00054039 - LINDELA TO JAMESONS DRIFT FROM LINDELA TAXI RANK RIGHT TO TUGELA ROAD PASS INSUZE PASS NTULWANE RIVER PASS MANYANE RIVER STRAIGHT TO JAMESON DRIFT PICK AND DROP BACK TO LINDELA DOING THE SAME. NDLA AND RETURN.		
12.2	2206LS2206LS00054040 - LINDELA TO KRANSKOP FROM RANK IN LINDELA ROAD RANK STRAIGHT TO NDDONDO NDWANE PASS TUGELA RIVER, PASS NTUNJAMBILI STRAIGHT TO KRANSKOP PICK AND DROP AND RETURN TO LINDELA		
12.3	2206LS2206LS00054041 - LINDELA TO NKANDLA FROM TAXI RANK PASS UMVUZANE RIVER PASS NKANDLA FOREST PICK AND DROP PASSENGERS STRAIGHT TO INKANDAL DIRECT AND RETURN DOING THE SAME		
12.4	2206LS2206LS00054042 - LINDELA TO ESHOWE & NKOSINI FROM LINDELA RANK LEFT TOP NKOSINI BACK TO LINDELA TURN RIGHT TO SUNGULWENI NTUMEIN PICK AND DROP ALL THE WAY TO ESHOWE DIRECT AND RETURN DOING THE SAME		
12.5	2206LS22071T10054023 - DURBAN TO ESHOWE FROM RANK NUMBER 100 ON SYDNEY ROAD, TURN RIGHT CANBERRA ROAD, RIGHT INTO GALE STREET, TURN LEFT INTO BEREA ROAD, INTO THE WESTERN FREEWAY (N3), INTO THE N2 AND PROCEED ALONG THE N2, PASS TONGAAT TOLLGATE, PASS MVOTI TOLLGATE AND ACROSS TUGELA RIVER, PASS DOKODWENI PLAZA, TURN LEFT AND JOIN ESHOWE MAIN ROAD, FROM ESHOWE STRAIGHT TO OSBORNE ROAD, TURN LEFT TO NTUMENI, INTO OSUNGULWENI, THAT IS WHERE WE START TO PICK UP AND DROP OFF PASSENGERS, GO THROUGH TO LINDELA, PASS MTHUNGWENI, PASS TULWANE TO JAMESON DRIFT AND RETURN.		
12.6	2206LS2207EP10054038 - DURBAN TO NKANDLA FROM RANK NUMBER 100 ON SYDNEY ROAD, TURN RIGHT CANBERRA ROAD, TURN RIGHT INTO GALE STREET, TURN LEFT INTO BEREA ROAD, INTO THE N3, INTO THE N2 NORTH COAST AND ALONG THE N2, PASS TONGAAT TOLLGATE, PASS MVOTI TOLLGATE, KEEP LEFT TO TAKE KWADUKUZA OFF RAMP, FROM STANGER, PASS KRANSKOP, PASS GCOTHOYI, PASS VUKAPHANSI, PASS JAMESON DRIFT, PASS DOLWANE MFONGOSI, DIRECT AND RETURN.		



transport

Department:
Transport
Province of KwaZulu-Natal

GAZETTE

LGKZNG02-2024-APR
REGION: ALL

1)	Application Number: APP0171512	2)	Gazette Number: LGKZNG02-2024-APR
3)	Applicant: SP QWABE ID NO. 7606265496080 Association: MIDLANDS TAXI ASSOCIATION	4)	Applicant Address: PO BOX 5 HOWICK 3290
5)	Existing Licence Holder: NOT APPLICABLE ID NO. NOT APPLICABLE	6)	Existing Licence Holder Address: NOT APPLICABLE
7)	Type of application: NEW OPERATING LICENCE	8)	Operating Licence Number: NOTAVAILABLE
9)	Vehicle Type: MINIBUS	10)	1 X 15 (SEATED) + 0 (STANDING)
11)	Region: UMGUNGUNDLOVU		
12.1	<p>22068322068T10051237 - MPOPHOMENI TO PIETERMARITZBURG</p> <p>FROM MPOPHOMENI TAXI RANK PROCEED INTO MANDELA HIGHWAY, TURN RIGHT INTO (R617) BOSTON ROAD AND THEN PROCEED TILL TURN RIGHT TO JOIN (N3) FREEWAY (EAST BOUND) AND THEN OPERATE AS PER ROUTE (2) TO MASUKWANE TAXI RANK IN PIETERMARITZBURG.</p> <p>FROM MASUKWANE TAXI RANK, TURN LEFT INTO (M70) CHURCH STREET, TURN LEFT TO JOIN (N3) FREEWAY (WEST BOUND) AND THEN PROCEED TILL HOWICK AND UNDERBERG OFF RAMP, AT THE STOP SIGN, TURN LEFT INTO (R617) BOSTON ROAD AND THEN OPERATE AS PER FORWARD ROUTE BACK TO MPOPHOMENI.</p> <p>NB: RESTRICTED FROM PICKING UP ON FORWARD ROUTE BETWEEN CHATTERTON ROAD AND CHURCH STREET, BUT AT SELGRO CENTRE ALONG BOSHOFF STREET, ONLY PICK UP MPOPHOMENI AND INTENDED PASSENGERS ONLY AND CONVEY THEM TO MASUKWANE TAXI RANK FREE OF CHARGE, BUT PASSENGERS TO BE DROPPED OFF ALONG THE ROUTE, ONLY AT THE TAXI STOPS DESIGNATED BY THE MUNICIPALITY.</p>		
12.2	<p>22068A22068300051236 - HOWICK TO MPOPHOMENI</p> <p>FROM APPROVED TAXI RANK IN HOWICK, SOMME STREET TURN RIGHT INTO HARVARD STREET, TURN RIGHT INTO R103 MAIN STREET AND THEN PASS THE FOLLOWING LOCATIONS SARMCOL, MIDLANDS HOSPITAL (ENKAMBINI), GREENFIELD, ESOKENI AND THEN PROCEED INTO ZEEDERBERG ROAD, TURN RIGHT AT TRAFFIC LIGHTS AT MERRIVALE SHELL SERVICE STATION, TURN RIGHT INTO R617 BOSTON ROAD AND THEN PASS SATAN STORES, TUMBLE ROAD, EMAKANINI, N.P.B. AND THEN TURN RIGHT INTO MANDELA HIGHWAY, TURN RIGHT INTO TAMBO ROAD, TURN LEFT INTO CHRIS HANI HIGHWAY THEN TURN LEFT INTO MHLONGO ROAD AT ST. ANNE TRANSITS TAXI RANK, TURN RIGHT INTO MANDELA HIGHWAY THEN PASS MPOPHOMENI TAXI RANK PROCEED ALONG THE SAME ROAD TILL PASS TRANSITS TAXI RANK AT ANGLICAN CHURCH THEN PROCEED TO EBUMNANDINI, MPOPHOMENI CEMENTARY AND WARD 8 (EMASHINGENI).</p> <p>FROM WARD 8 (EMASHINGENI), MPOPHOMENI CEMENTARY AND EBUMNANDINI OPERATE ALONG MANDELA HIGHWAY TILL PASS MPOPHOMENI TAXI RANK AND EMHLANGENI THEN TURN RIGHT INTO (R617) BOSTON ROAD AND THEN FOLLOW FORWARD ROUTE TILL CROSS UMGNGENI BRIDGE AND THEN TURN LEFT INTO MORLING STREET, TURN RIGHT INTO SOMME STREET TAXI RANK THEN PROCEED STRAIGHT CROSS HARVARD STREET, BELL STREET AND THEN TURN LEFT INTO MAIN STREET PASS HALFWAY TOYOTA, MINI MARKET, ROMAN CATHOLIC CHURCH, SUNFIELD AND THEN TURN LEFT INTO GREENDALE SHOPPING CENTRE AND THEN RETURN ALONG MAIN STREET TILL TURN LEFT INTO GUSH AVE AT MINI MARKET, TURN RIGHT INTO MARE STREET, TURN RIGHT INTO KARKLOOF ROAD AND PROCEED LEFT INTO MAIN STREET AND TURN RIGHT INTO MORLING STREET AND TURN INTO SOMME STREET TAXI RANK.</p>		
12.3	<p>22068A22068A00051240 - HOWICK TO KARKLOOF</p> <p>FROM BELL STREET TAXI RANK TURN LEFT INTO (R103) MAIN STREET TURN RIGHT INTO (P141) KARKLOOF ROAD AND THEN OPERATE AS PER FORWARD ROUTE BACK TO KARKLOOF.</p> <p>RETURN ROUTE.</p> <p>FROM KARKLOOF RESERVE WEST (GUY FARM) OPERATE ALONG (D185) TILL TURN LEFT INTO (P145) AND TURN RIGHT INTO (P141) KARKLOOF ROAD PROCEED TILL TURN LEFT INTO (R103) MAIN STREET AND TURN RIGHT INTO BELL TAXI RANK OPPOSITE HOWICK FALLS GARRAGE.</p> <p>ALTERNATIVE ROUTE.</p> <p>FROM BELL STREET TAXI RANK TURN LEFT INTO (R103) MAIN STREET AND THEN OPERATE AS PER FORWARD ROUTE BACK TO KARKLOOF RESERVE WEST (GUY FARM).</p> <p>RETURN ROUTE.</p> <p>FROM KARKLOOF RESERVE WEST (GUY FARM) OPERATE ALONG (D815) TURN LEFT INTO (P165) CURRYS POST ROAD TURN LEFT INTO (R103) MAIN STREET AND THEN OPERATE AS PER ROUTE (9) TO BELL STREET TAXI RANK.</p>		
12.4	<p>22068A22068A00051242 - HOWICK TO DARGLE OLD POLICE STATION:</p> <p>FROM SOMME STREET TAXI RANK PROCEED STRAIGHT CROSS BELL STREET AND TURN LEFT INTO (R103) MAIN STREET AND THEN OPERATE AS PER FORWARD ROUTE BACK TO DARGLE OLD POLICE STATION (KAMU).</p> <p>RETURN ROUTE: FROM DARGLE OLD POLICE STATION OPERATE ALONG (P134) DARGLE ROAD AND THEN PASS THE FOLLOWING LOCATIONS: ENTRANCE TO (D666), FINCHLY NURSEY, SALGADES FARM, (D17), DARGLE SUPPLY STORE, LIONS RIVER POLO GROUND, HEBRON HAVEN TURN OFF AND THEN TURN RIGHT INTO (R103) PASS LIONS RIVER CATTLE SALE YARD, THOKANS STORE, LIONS RIVER CEMENTERY, MANDELA MANUMENT AND TURN LEFT INTO (R103) MAIN STREET PASS TWEEDIE STORE, PALLET LINK, LEMAC TIMBERS, SUNFIELD, ROMAN CATHOLIC CHURCH, MINI MARKET, TOYOTA HALFWAY AND THEN TURN RIGHT INTO SOMME STREET AND PROCEED TO SOMME TAXI RANK.</p>		
12.5	<p>22068A22068A00051962 - FROM UZIMELENI TAXI RANK TO POINT WITHIN THE PROVINCE OF KZN ONLY. NO PICKING UP OR SETTING DOWN OF PASSENGERS EN ROUTE.</p>		



transport

Department:
Transport
Province of KwaZulu-Natal

GAZETTE

LGKZNG02-2024-APR

REGION: ALL

12.6	<p>22068A22068G00051239 - HOWICK TO MOUNT WEST.</p> <p>FROM BELL STREET TAXI RANK, TURN LEFT INTO (R103) MAIN STREET AND THEN OPERATE AS PER FORWARD ROUTE BACK TO MOUNT WEST BP SERVICE STATION.</p> <p>RETURN ROUTE: FROM MOUNT WEST BP SERVICE STATION PROCEED ALONG (P165) AND THEN PASS THE FOLLOWING LOCATIONS: GREEN FARM, ARLINGTON SAWMILL, AND THEN PROCEED INTO (P165) CURRY POST ROAD PASS BALGOWAN TURN OFF CURRY'S POST STORE, CURRY'S POST LODGE, MULBERRY HILL GUEST HOUSE, FAIR FIELD TURN OFF, OLD HALLIWEL HOTEL, GROUNDCOVER, D369, D287 AND THEN TURN LEFT INTO (R103) MAIN STREET PROCEED TILL TURN RIGHT INTO SOMME STREET AND TURN LEFT INTO BELL STREET LEADING TO BELL STREET TAXI RANK OPPOSITE HOWICK FALLS GARAGE.</p> <p>NB: NO RESTRICTION FROM PICKING UP AND SETTING DOWN ON FORWARD AND RETURN JOURNEY, BUT PASSENGERS TO BE PICKED UP DROPPED OFF ALONG THE ROUTE ONLY AT TAXI STOPS DESIGNATED BY THE MUNICIPALITY.</p>
12.7	<p>22068A22068T10051238 - HOWICK TO HILTON COLLEGE</p> <p>FROM SOMME STREET TAXI RANK IN HOWICK TURN RIGHT INTO HARVARD STREET, TURN RIGHT INTO (R103) MAIN STREET AND THEN OPERATE AS ROUTE (2) TILL CEDARA INTERCHANGE AND TURN INTO (R103) OLD HOWICK ROAD AND TURN LEFT INTO (M80) HILTON AVENUE PASS HILTON CENTRE AND PROCEED TILL HILTON COLLEGE MAIN ENTRANCE.</p> <p>FROM HILTON COLLEGE (MAIN ENTRANCE) PROCEED ALONG (M80) HILTON AVENUE TILL TURN RIGHT INTO (R103) OLD HOWICK ROAD AND TURN LEFT TO JOIN (N3) FREEWAY (WEST BOUND) AND THE PROCEED TILL HOWICK AND UNDERBERG OFF RAMP AT THE STOP SIGN TURN RIGHT INTO ZEERDERBERG ROAD AND THEN OPERATE AS PER FORWARD ROUTE TILL CROSS UMNGENI BRIDGE AND TURN LEFT INTO MORLING STREET, TURN RIGHT INTO SOMME STREET TAXI RANK AND THEN OPERATE AS PER RETURN ROUTE OF (1.1) TO THE AFFECTED AREAS</p>



transport

Department:
Transport
Province of KwaZulu-Natal

GAZETTE

LGKZNG02-2024-APR

REGION: ALL

1)	Application Number: APP0171980	2)	Gazette Number: LGKZNG02-2024-APR
3)	Applicant: NO GCABA ID NO. 7205215719087 Association: DALTON TAXI ASSOCIATION (DBN)	4)	Applicant Address: WARD 14 OSWANINI AREA NKANDLA 3855
5)	Existing Licence Holder: NOT APPLICABLE ID NO. NOT APPLICABLE	6)	Existing Licence Holder Address: NOT APPLICABLE
7)	Type of application: NEW OPERATING LICENCE	8)	Operating Licence Number: NOTAVAILABLE
9)	Vehicle Type: MINIBUS	10)	1 X 15 (SEATED) + 0 (STANDING)
11)	Region: DURBAN CENTRAL		
12.1	2206LS2206LS00054039 - LINDELA TO JAMESONS DRIFT FROM LINDELA TAXI RANK RIGHT TO TUGELA ROAD PASS INSUZE PASS NTULWANE RIVER PASS MANYANE RIVER STRAIGHT TO JAMESON DRIFT PICK AND DROP BACK TO LINDELA DOING THE SAME. NDLA AND RETURN.		
12.2	2206LS2206LS00054040 - LINDELA TO KRANSKOP FROM RANK IN LINDELA ROAD RANK STRAIGHT TO NDDONDO NDWANE PASS TUGELA RIVER, PASS NTUNJAMBILI STRAIGHT TO KRANSKOP PICK AND DROP AND RETURN TO LINDELA		
12.3	2206LS2206LS00054041 - LINDELA TO NKANDLA FROM TAXI RANK PASS UMVUZANE RIVER PASS NKANDLA FOREST PICK AND DROP PASSENGERS STRAIGHT TO INKANDAL DIRECT AND RETURN DOING THE SAME		
12.4	2206LS2206LS00054042 - LINDELA TO ESHOWE & NKOSINI FROM LINDELA RANK LEFT TOP NKOSINI BACK TO LINDELA TURN RIGHT TO SUNGULWENI NTUMEIN PICK AND DROP ALL THE WAY TO ESHOWE DIRECT AND RETURN DOING THE SAME		
12.5	2206LS22071T10054023 - DURBAN TO ESHOWE FROM RANK NUMBER 100 ON SYDNEY ROAD, TURN RIGHT CANBERRA ROAD, RIGHT INTO GALE STREET, TURN LEFT INTO BEREA ROAD, INTO THE WESTERN FREEWAY (N3), INTO THE N2 AND PROCEED ALONG THE N2, PASS TONGAAT TOLLGATE, PASS MVOTI TOLLGATE AND ACROSS TUGELA RIVER, PASS DOKODWENI PLAZA, TURN LEFT AND JOIN ESHOWE MAIN ROAD, FROM ESHOWE STRAIGHT TO OSBORNE ROAD, TURN LEFT TO NTUMENI, INTO OSUNGULWENI, THAT IS WHERE WE START TO PICK UP AND DROP OFF PASSENGERS, GO THROUGH TO LINDELA, PASS MTHUNGWENI, PASS TULWANE TO JAMESON DRIFT AND RETURN.		
12.6	2206LS2207EP10054038 - DURBAN TO NKANDLA FROM RANK NUMBER 100 ON SYDNEY ROAD, TURN RIGHT CANBERRA ROAD, TURN RIGHT INTO GALE STREET, TURN LEFT INTO BEREA ROAD, INTO THE N3, INTO THE N2 NORTH COAST AND ALONG THE N2, PASS TONGAAT TOLLGATE, PASS MVOTI TOLLGATE, KEEP LEFT TO TAKE KWADUKUZA OFF RAMP, FROM STANGER, PASS KRANSKOP, PASS GCOTHOYI, PASS VUKAPHANSI, PASS JAMESON DRIFT, PASS DOLWANE MFONGOSI, DIRECT AND RETURN.		



transport

Department:
Transport
Province of KwaZulu-Natal

GAZETTE

LGKZNG02-2024-APR

REGION: ALL

1)	Application Number: APP0169893	2)	Gazette Number: LGKZNG02-2024-APR
3)	Applicant: SR RADEBE ID NO. 7411070413085 Association: NOT AVAILABLE	4)	Applicant Address: 12 SMITHVILLE LOWER ILLOVU AMANZIMTOTI 4126
5)	Existing Licence Holder: NOT APPLICABLE ID NO. NOT APPLICABLE	6)	Existing Licence Holder Address: NOT APPLICABLE
7)	Type of application: NEW OPERATING LICENCE	8)	Operating Licence Number: NOTAVAILABLE
9)	Vehicle Type: OTHER	10)	1 X 0 (SEATED)
11)	Region: ETHEKWENI AND ILEMBE		
12.1	<p>KZPRERC2966374 - SCHOLARS AND THEIR PERSONAL EFFECTS: HOUSE NO.12 SMITHVILLE LOWER ILLOVU TO HARPER HOUSE PRIMARY SCHOOL THE VEHICLE STARTS AT HOME HOUSE NO.12 SMITHVILLE LOWER ILLOVU TURN LEFT TO JOIN 510142 STREET PROCEED TO HOUSE NO.19 AND PICK UP 2 LEARNERS PROCEED STRAIGHT AND TURN LEFT TO JOIN 510141 PROCEED TOP HOUSE NO.30 AND PICK UP 3 LEARNERS PROCEED AND TURN RIGHT TO JOIN 510144 PROCEED TO HOUSE NO.41 AND PICK UP 4 LEARNERS PROCEED STRAIGHT MAKE A U-TURN PROCEED TO RE-JOIN 510141 TURN RIGHT PROCEED STRAIGHT TO HOUSE NO.80 AND PICK UP 3 LEARNERS PROCEED AND MAKE A U-TURN PROCEED STRAIGHT AND TURN LEFT STILL ON 510141 PROCEED STRAIGHT TO HOUSE NO.83 AND PICK UP 3 LEARNERS PROCEED STRAIGHT TILL REACH ILLOVO PRIMARY SCHOOL AND DROP OFF 3 LEARNERS PROCEED AT T-JUNCTION TURN LEFT TO JOIN UNNAMED ROAD PROCEED STRAIGHT AT THE ROBOTS TURN LEFT TO JOIN SBU MKHIZE DRIVE PROCEED STRAIGHT AND TURN RIGHT TO JOIN 10570 STREET PROCEED STRAIGHT AND TURN LEFT TO JOIN SANTO ALBERTO PROCEED STRAIGHT AT T-JUNCTION TURN LEFT TO JOIN VASCO DE GAMA ROAD PROCEED STRAIGHT AND TURN RIGHT STILL ON VASCO DA GAMA ROAD PROCEED AT THE CROSS ROADS TURN RIGHT TO JOIN LONGACRES DRIVE PROCEED STRAIGHT PASS SUGAR SKYE (PTY) PROCEED AND TURN RIGHT TO JOIN VAUGHAN GOODWIN ROAD PROCEED AT THE CROSS ROADS TURN LEFT STILL ON VAUGHAN GOODWIN ROAD PROCEED TILL I REACH DOON HEIGHTS PRIMARY SCHOOL AND DROP OFF 8 LEARNERS PROCEED AND TURN LEFT TO RE-JOIN LONGACRES DRIVE PROCEED AND TURN LEFT TO JOIN FIDDLEWOOD DRIVE PROCEED PASS KERBY CRISTALS AND TRINKETS PROCEED TO JOIN STAINWICK ROAD PROCEED AT T-JUNCTION TURN LEFT TO JOIN SEADOONE ROAD PROCEED TO JOIN SCHOOL ROAD PROCEED STRAIGHT PASS GARY'S HORSES AMANZIMTOTI PROCEED TO JOIN SELDOME ROAD PROCEED TO JOIN WANDA CELE ROAD PROCEED PASS HUZ CUSTOMZ (PTY) PROCEED AT THE CROSS ROADS TURN RIGHT TO JOIN EMTOMBENI ROAD PROCEED STRAIGHT AND JOIN ROYSTON ROAD PROCEED TILL I REACH HARPER HOUSE PRIMARY SCHOOL AND DROP OFF 4 LEARNERS. I RETURN HOME TO PARK THE VEHICLE AND WAIT FOR SCHOOL DEPARTURE AND I USE THE SAME ROUTE TO DROP THE LEARNERS AT THEIR HOMES.</p>		



transport

Department:
Transport
Province of KwaZulu-Natal

GAZETTE

LGKZNG02-2024-APR

REGION: ALL

1)	Application Number: APP0172010	2)	Gazette Number: LGKZNG02-2024-APR
3)	Applicant: MM SHEZI ID NO. 8201017262086 Association: DALTON TAXI ASSOCIATION (DBN)	4)	Applicant Address: DALTON MENS HOSTEL ROOM T20 SYDNEY ROAD DURBAN 4001
5)	Existing Licence Holder: NOT APPLICABLE ID NO. NOT APPLICABLE	6)	Existing Licence Holder Address: NOT APPLICABLE
7)	Type of application: NEW OPERATING LICENCE	8)	Operating Licence Number: NOTAVAILABLE
9)	Vehicle Type: MINIBUS	10)	1 X 15 (SEATED) + 0 (STANDING)
11)	Region: DURBAN CENTRAL		
12.1	2206LS2206LS00054039 - LINDELA TO JAMESONS DRIFT FROM LINDELA TAXI RANK RIGHT TO TUGELA ROAD PASS INSUZE PASS NTULWANE RIVER PASS MANYANE RIVER STRAIGHT TO JAMESON DRIFT PICK AND DROP BACK TO LINDELA DOING THE SAME. NDLA AND RETURN.		
12.2	2206LS2206LS00054040 - LINDELA TO KRANSKOP FROM RANK IN LINDELA ROAD RANK STRAIGHT TO NDDONDO NDWANE PASS TUGELA RIVER, PASS NTUNJAMBILI STRAIGHT TO KRANSKOP PICK AND DROP AND RETURN TO LINDELA		
12.3	2206LS2206LS00054041 - LINDELA TO NKANDLA FROM TAXI RANK PASS UMVUZANE RIVER PASS NKANDLA FOREST PICK AND DROP PASSENGERS STRAIGHT TO INKANDAL DIRECT AND RETURN DOING THE SAME		
12.4	2206LS2206LS00054042 - LINDELA TO ESHOWE & NKOSINI FROM LINDELA RANK LEFT TOP NKOSINI BACK TO LINDELA TURN RIGHT TO SUNGULWENI NTUMEIN PICK AND DROP ALL THE WAY TO ESHOWE DIRECT AND RETURN DOING THE SAME		
12.5	2206LS22071T10054023 - DURBAN TO ESHOWE FROM RANK NUMBER 100 ON SYDNEY ROAD, TURN RIGHT CANBERRA ROAD, RIGHT INTO GALE STREET, TURN LEFT INTO BEREA ROAD, INTO THE WESTERN FREEWAY (N3), INTO THE N2 AND PROCEED ALONG THE N2, PASS TONGAAT TOLLGATE, PASS MVOTI TOLLGATE AND ACROSS TUGELA RIVER, PASS DOKODWENI PLAZA, TURN LEFT AND JOIN ESHOWE MAIN ROAD, FROM ESHOWE STRAIGHT TO OSBORNE ROAD, TURN LEFT TO NTUMENI, INTO OSUNGULWENI, THAT IS WHERE WE START TO PICK UP AND DROP OFF PASSENGERS, GO THROUGH TO LINDELA, PASS MTHUNGWENI, PASS TULWANE TO JAMESON DRIFT AND RETURN.		
12.6	2206LS2207EP10054038 - DURBAN TO NKANDLA FROM RANK NUMBER 100 ON SYDNEY ROAD, TURN RIGHT CANBERRA ROAD, TURN RIGHT INTO GALE STREET, TURN LEFT INTO BEREA ROAD, INTO THE N3, INTO THE N2 NORTH COAST AND ALONG THE N2, PASS TONGAAT TOLLGATE, PASS MVOTI TOLLGATE, KEEP LEFT TO TAKE KWADUKUZA OFF RAMP, FROM STANGER, PASS KRANSKOP, PASS GCOTHUYI, PASS VUKAPHANSI, PASS JAMESON DRIFT, PASS DOLWANE MFONGOSI, DIRECT AND RETURN.		



transport

Department:
Transport
Province of KwaZulu-Natal

GAZETTE

LGKZNG02-2024-APR

REGION: ALL

1)	Application Number: APP0172016	2)	Gazette Number: LGKZNG02-2024-APR
3)	Applicant: KN LUTHULI ID NO. 6412305481088 Association: DALTON TAXI ASSOCIATION (DBN)	4)	Applicant Address: WARD 14 ENTEMBENI AREA NKANDLA 3855
5)	Existing Licence Holder: NOT APPLICABLE ID NO. NOT APPLICABLE	6)	Existing Licence Holder Address: NOT APPLICABLE
7)	Type of application: NEW OPERATING LICENCE	8)	Operating Licence Number: NOTAVAILABLE
9)	Vehicle Type: MINIBUS	10)	1 X 15 (SEATED) + 0 (STANDING)
11)	Region: DURBAN CENTRAL		
12.1	2206LS2206LS00054039 - LINDELA TO JAMESONS DRIFT FROM LINDELA TAXI RANK RIGHT TO TUGELA ROAD PASS INSUZE PASS NTULWANE RIVER PASS MANYANE RIVER STRAIGHT TO JAMESON DRIFT PICK AND DROP BACK TO LINDELA DOING THE SAME. NDLA AND RETURN.		
12.2	2206LS2206LS00054040 - LINDELA TO KRANSKOP FROM RANK IN LINDELA ROAD RANK STRAIGHT TO NDDONDO NDWANE PASS TUGELA RIVER, PASS NTUNJAMBILI STRAIGHT TO KRANSKOP PICK AND DROP AND RETURN TO LINDELA		
12.3	2206LS2206LS00054041 - LINDELA TO NKANDLA FROM TAXI RANK PASS UMVUZANE RIVER PASS NKANDLA FOREST PICK AND DROP PASSENGERS STRAIGHT TO INKANDAL DIRECT AND RETURN DOING THE SAME		
12.4	2206LS2206LS00054042 - LINDELA TO ESHOWE & NKOSINI FROM LINDELA RANK LEFT TOP NKOSINI BACK TO LINDELA TURN RIGHT TO SUNGULWENI NTUMEIN PICK AND DROP ALL THE WAY TO ESHOWE DIRECT AND RETURN DOING THE SAME		
12.5	2206LS22071T10054023 - DURBAN TO ESHOWE FROM RANK NUMBER 100 ON SYDNEY ROAD, TURN RIGHT CANBERRA ROAD, RIGHT INTO GALE STREET, TURN LEFT INTO BEREAL ROAD, INTO THE WESTERN FREEWAY (N3), INTO THE N2 AND PROCEED ALONG THE N2, PASS TONGAAT TOLLGATE, PASS MVOTI TOLLGATE AND ACROSS TUGELA RIVER, PASS DOKODWENI PLAZA, TURN LEFT AND JOIN ESHOWE MAIN ROAD, FROM ESHOWE STRAIGHT TO OSBORNE ROAD, TURN LEFT TO NTUMENI, INTO OSUNGULWENI, THAT IS WHERE WE START TO PICK UP AND DROP OFF PASSENGERS, GO THROUGH TO LINDELA, PASS MTHUNGWENI, PASS TULWANE TO JAMESON DRIFT AND RETURN.		
12.6	2206LS2207EP10054038 - DURBAN TO NKANDLA FROM RANK NUMBER 100 ON SYDNEY ROAD, TURN RIGHT CANBERRA ROAD, TURN RIGHT INTO GALE STREET, TURN LEFT INTO BEREAL ROAD, INTO THE N3, INTO THE N2 NORTH COAST AND ALONG THE N2, PASS TONGAAT TOLLGATE, PASS MVOTI TOLLGATE, KEEP LEFT TO TAKE KWADUKUZA OFF RAMP, FROM STANGER, PASS KRANSKOP, PASS GCOTHOYI, PASS VUKAPHANSI, PASS JAMESON DRIFT, PASS DOLWANE MFONGOSI, DIRECT AND RETURN.		



transport

Department:
Transport
Province of KwaZulu-Natal

GAZETTE

LGKZNG02-2024-APR

REGION: ALL

1)	Application Number: APP0172017	2)	Gazette Number: LGKZNG02-2024-APR
3)	Applicant: VV BHENGU ID NO. 7408145599088 Association: DALTON TAXI ASSOCIATION (DBN)	4)	Applicant Address: WARD 14 HLALAMBU AREA NKANDLA 3855
5)	Existing Licence Holder: NOT APPLICABLE ID NO. NOT APPLICABLE	6)	Existing Licence Holder Address: NOT APPLICABLE
7)	Type of application: NEW OPERATING LICENCE	8)	Operating Licence Number: NOTAVAILABLE
9)	Vehicle Type: MINIBUS	10)	1 X 15 (SEATED) + 0 (STANDING)
11)	Region: DURBAN CENTRAL		
12.1	2206LS2206LS00054039 - LINDELA TO JAMESONS DRIFT FROM LINDELA TAXI RANK RIGHT TO TUGELA ROAD PASS INSUZE PASS NTULWANE RIVER PASS MANYANE RIVER STRAIGHT TO JAMESON DRIFT PICK AND DROP BACK TO LINDELA DOING THE SAME. NDLA AND RETURN.		
12.2	2206LS2206LS00054040 - LINDELA TO KRANSKOP FROM RANK IN LINDELA ROAD RANK STRAIGHT TO NDDONDO NDWANE PASS TUGELA RIVER, PASS NTUNJAMBILI STRAIGHT TO KRANSKOP PICK AND DROP AND RETURN TO LINDELA		
12.3	2206LS2206LS00054041 - LINDELA TO NKANDLA FROM TAXI RANK PASS UMVUZANE RIVER PASS NKANDLA FOREST PICK AND DROP PASSENGERS STRAIGHT TO INKANDAL DIRECT AND RETURN DOING THE SAME		
12.4	2206LS2206LS00054042 - LINDELA TO ESHOWE & NKOSINI FROM LINDELA RANK LEFT TOP NKOSINI BACK TO LINDELA TURN RIGHT TO SUNGULWENI NTUMEIN PICK AND DROP ALL THE WAY TO ESHOWE DIRECT AND RETURN DOING THE SAME		
12.5	2206LS22071T10054023 - DURBAN TO ESHOWE FROM RANK NUMBER 100 ON SYDNEY ROAD, TURN RIGHT CANBERRA ROAD, RIGHT INTO GALE STREET, TURN LEFT INTO BEREA ROAD, INTO THE WESTERN FREEWAY (N3), INTO THE N2 AND PROCEED ALONG THE N2, PASS TONGAAT TOLLGATE, PASS MVOTI TOLLGATE AND ACROSS TUGELA RIVER, PASS DOKODWENI PLAZA, TURN LEFT AND JOIN ESHOWE MAIN ROAD, FROM ESHOWE STRAIGHT TO OSBORNE ROAD, TURN LEFT TO NTUMENI, INTO OSUNGULWENI, THAT IS WHERE WE START TO PICK UP AND DROP OFF PASSENGERS, GO THROUGH TO LINDELA, PASS MTHUNGWENI, PASS TULWANE TO JAMESON DRIFT AND RETURN.		
12.6	2206LS2207EP10054038 - DURBAN TO NKANDLA FROM RANK NUMBER 100 ON SYDNEY ROAD, TURN RIGHT CANBERRA ROAD, TURN RIGHT INTO GALE STREET, TURN LEFT INTO BEREA ROAD, INTO THE N3, INTO THE N2 NORTH COAST AND ALONG THE N2, PASS TONGAAT TOLLGATE, PASS MVOTI TOLLGATE, KEEP LEFT TO TAKE KWADUKUZA OFF RAMP, FROM STANGER, PASS KRANSKOP, PASS GCOTHUYI, PASS VUKAPHANSI, PASS JAMESON DRIFT, PASS DOLWANE MFONGOSI, DIRECT AND RETURN.		



transport

Department:
Transport
Province of KwaZulu-Natal

GAZETTE

LGKZNG02-2024-APR

REGION: ALL

1)	Application Number: APP0172021	2)	Gazette Number: LGKZNG02-2024-APR
3)	Applicant: KZ GCABA ID NO. 7912280654087 Association: DALTON TAXI ASSOCIATION (DBN)	4)	Applicant Address: WARD 14 MDIMELA AREA NKANDLA 3855
5)	Existing Licence Holder: NOT APPLICABLE ID NO. NOT APPLICABLE	6)	Existing Licence Holder Address: NOT APPLICABLE
7)	Type of application: NEW OPERATING LICENCE	8)	Operating Licence Number: NOTAVAILABLE
9)	Vehicle Type: MINIBUS	10)	1 X 15 (SEATED) + 15 (STANDING)
11)	Region: DURBAN CENTRAL		
12.1	2206LS2206LS00054039 - LINDELA TO JAMESONS DRIFT FROM LINDELA TAXI RANK RIGHT TO TUGELA ROAD PASS INSUZE PASS NTULWANE RIVER PASS MANYANE RIVER STRAIGHT TO JAMESON DRIFT PICK AND DROP BACK TO LINDELA DOING THE SAME. NDLA AND RETURN.		
12.2	2206LS2206LS00054040 - LINDELA TO KRANSKOP FROM RANK IN LINDELA ROAD RANK STRAIGHT TO NDDONDO NDWANE PASS TUGELA RIVER, PASS NTUNJAMBILI STRAIGHT TO KRANSKOP PICK AND DROP AND RETURN TO LINDELA		
12.3	2206LS2206LS00054041 - LINDELA TO NKANDLA FROM TAXI RANK PASS UMVUZANE RIVER PASS NKANDLA FOREST PICK AND DROP PASSENGERS STRAIGHT TO INKANDAL DIRECT AND RETURN DOING THE SAME		
12.4	2206LS2206LS00054042 - LINDELA TO ESHOWE & NKOSINI FROM LINDELA RANK LEFT TOP NKOSINI BACK TO LINDELA TURN RIGHT TO SUNGULWENI NTUMEIN PICK AND DROP ALL THE WAY TO ESHOWE DIRECT AND RETURN DOING THE SAME		
12.5	2206LS22071T10054023 - DURBAN TO ESHOWE FROM RANK NUMBER 100 ON SYDNEY ROAD, TURN RIGHT CANBERRA ROAD, RIGHT INTO GALE STREET, TURN LEFT INTO BEREA ROAD, INTO THE WESTERN FREEWAY (N3), INTO THE N2 AND PROCEED ALONG THE N2, PASS TONGAAT TOLLGATE, PASS MVOTI TOLLGATE AND ACROSS TUGELA RIVER, PASS DOKODWENI PLAZA, TURN LEFT AND JOIN ESHOWE MAIN ROAD, FROM ESHOWE STRAIGHT TO OSBORNE ROAD, TURN LEFT TO NTUMENI, INTO OSUNGULWENI, THAT IS WHERE WE START TO PICK UP AND DROP OFF PASSENGERS, GO THROUGH TO LINDELA, PASS MTHUNGWENI, PASS TULWANE TO JAMESON DRIFT AND RETURN.		
12.6	2206LS2207EP10054038 - DURBAN TO NKANDLA FROM RANK NUMBER 100 ON SYDNEY ROAD, TURN RIGHT CANBERRA ROAD, TURN RIGHT INTO GALE STREET, TURN LEFT INTO BEREA ROAD, INTO THE N3, INTO THE N2 NORTH COAST AND ALONG THE N2, PASS TONGAAT TOLLGATE, PASS MVOTI TOLLGATE, KEEP LEFT TO TAKE KWADUKUZA OFF RAMP, FROM STANGER, PASS KRANSKOP, PASS GCOTHUYI, PASS VUKAPHANSI, PASS JAMESON DRIFT, PASS DOLWANE MFONGOSI, DIRECT AND RETURN.		



transport

Department:
Transport
Province of KwaZulu-Natal

GAZETTE

LGKZNG02-2024-APR

REGION: ALL

1)	Application Number: APP0172301	2)	Gazette Number: LGKZNG02-2024-APR
3)	Applicant: SN MKHWANAZI ID NO. 6012015533085 Association: NOT AVAILABLE	4)	Applicant Address: P.O BOX 393 NQUTHU 3135
5)	Existing Licence Holder: NOT APPLICABLE ID NO. NOT APPLICABLE	6)	Existing Licence Holder Address: NOT APPLICABLE
7)	Type of application: NEW OPERATING LICENCE	8)	Operating Licence Number: NOTAVAILABLE
9)	Vehicle Type: OTHER	10)	1 X 0 (SEATED)
11)	Region: UTHUKELA		
12.1	KZPRERC2965345 - SCHOLARS AND THEIR PERSONAL EFFECTS: MAGONGOLOZA AREA, NQUTU TO CASINO PRIMARY SCHOOL STARTING POINT AT MAGONGOLOZA AREA IN NQUTU I START BY PICKING UP 2 CHILDREN AT HOUSE NO.393 AND DRIVE STRAIGHT USING THE GRAVEL ROAD D10 AS I PICK ANOTHER 2 CHILDREN AT HOUSE NO.137 FROM THERE TURN LEFT TO KWA NTSHANGASE AND PICK UP 2 CHILDREN AT HOUSE NO.121 THEN I PROCEED TO HOUSE NO.321 KWA ZONDI TO PICK UP 1 CHILD USING GRAVEL ROAD D2 FROM THERE I JOIN P34-2 BROAD WHICH IS COMING FROM NONDWENI AREA TO NQUTHU AS I CONTINUE STRAIGHT UNTIL I APPROACH EAZZ BUILD HARDWARE WHERE I TURN RIGHT ON THE OFF RAMP STRAIGHT TO THE MUNICIPALITY OFFICE, AT THE STOP SIGN I TURN RIGHT AS I JOIN LOT A OF 18 ROMAN CATHOLIC MISSION ROAD PROCEEDING TO CASINO PRIMARY SCHOOL TO OFF-LOAD 7 CHILDREN THEN I AM DONE. AFTER SCHOOL I USE THE SAME ROUTE I USED IN THE MORNING TO PICK UP AND DROP THEM BACK AT THEIR HOMES.		



transport

Department:
Transport
Province of KwaZulu-Natal

GAZETTE

LGKZNG02-2024-APR

REGION: ALL

1)	Application Number: APP0172354	2)	Gazette Number: LGKZNG02-2024-APR
3)	Applicant: XI NGCOBO ID NO. 8312256287088 Association: NOT AVAILABLE	4)	Applicant Address: 361 WELBEDACHI WEST CHATSWORTH 4091
5)	Existing Licence Holder: NOT APPLICABLE ID NO. NOT APPLICABLE	6)	Existing Licence Holder Address: NOT APPLICABLE
7)	Type of application: NEW OPERATING LICENCE	8)	Operating Licence Number: NOTAVAILABLE
9)	Vehicle Type: OTHER	10)	1 X 0 (SEATED)
11)	Region: ETHEKWENI AND ILEMBE		
12.1	<p>KZPRERC2965492 - SCHOLARS AND THEIR PERSONAL EFFECTS: 361 DEMAT ROAD WELBEDATCH WEST TO GLENVIEW PRIMARY SCHOOL FROM 361 DEMAT ROAD WELBEDATCH WEST INTO DAMET ROAD TURN INTO MASHIMANE ROAD AND PICK-UP ONE CHILD AT HOUSE NO.3698 PROCEED TO DAMET ROAD, TURN INTO SIGUDE ROAD AND PICK-UP ONE CHILD AT HOUSE NO.2015, TURN LEFT INTO UMTHOLE ROAD AND PICK-UP ONE CHILD AT HOUSE NO.1894, TURN RIGHT INTO PHOPHO ROAD AND PICK-UP TWO CHILDREN AT HOUSE NO.1889, TURN BACK TO DAMET ROAD, TURN LEFT INTO ZINNIA ROAD AND TURN RIGHT INTO SAGE DRIVE AND PICK-UP TWO CHILDREN AT HOUSE NO.69, TURN RIGHT INTO PRIMROSE ROAD BACK TO DAMET ROAD, TURN RIGHT INTO THORNTREE AVENUE JOINING SAVANNA DRIVE TURN RIGHT INTO HIGGINSON HIGHWAY, TURN LEFT INTO MOOCROSS ROAD, TURN RIGHT INTO MORTOON DRIVE AND DROP OFF ONE CHILD AT DAWN RIDGE PRIMARY SCHOOL, TURN RIGHT INTO BLUE JILL CRESCENT AND DROP OFF ONE CHILD AT RISECLIFF SECONDARY SCHOOL, TURN BACK INTO MORTON, CROSS ARENA PARK AND TURN RIGHT INTO ROSE-HEIGHTS AND DROP OFF TWO CHILDREN AT ROSE-HEIGHTS PRIMARY SCHOOL, TURN RIGHT INTO BALLADONA, TURN LEFT INTO TOURNALIN ROAD JOINING ARENA PARK PROCEED WITH R K KHAN, TURN RIGHT LEFT INTO FLORENCE NIGHTNGALE ROAD, TURN RIGHT INTO CRIMBY ROAD AND DROP OFF TWO CHILDREN AT LOTUS PRIMARY SCHOOL, TURN LEFT INTO SILVER HEIGHT ROAD, TURN RIGHT GLENVIEW ROAD AND DROP OFF TWO CHILDREN AT GLENVIEW PRIMARY SCHOOL.</p>		



transport

Department:
Transport
Province of KwaZulu-Natal

GAZETTE

LGKZNG02-2024-APR

REGION: ALL

1) Application Number: APP0172462	2) Gazette Number: LGKZNG02-2024-APR
3) Applicant: BJ ZWANE ID NO. 6611245499080 Association: NOT AVAILABLE	4) Applicant Address: PO BOX 1264 DUNDEE 3000
5) Existing Licence Holder: NOT APPLICABLE ID NO. NOT APPLICABLE	6) Existing Licence Holder Address: NOT APPLICABLE
7) Type of application: NEW OPERATING LICENCE	8) Operating Licence Number: NOTAVAILABLE
9) Vehicle Type: METERED TAXI	10) 1 X 0-8 (SEATED) + 0 (STANDING)
11) Region: UTHUKELA	
12.1 KZPRERC2965590 - STARTING POINT: MOOI SPRUIT FARM DUNDEE TO PRE-ARRANGED PICK UP POINTS WITHIN 50KM RADUIS DIRECT AND RETURN.	



transport

Department:
Transport
Province of KwaZulu-Natal

GAZETTE

LGKZNG02-2024-APR

REGION: ALL

1) Application Number: APP0172609	2) Gazette Number: LGKZNG02-2024-APR
3) Applicant: TG NDLOVU ID NO. 6410100949085 Association: NOT AVAILABLE	4) Applicant Address: T183 MOFUKENG ROAD IMBALI UNIT 3 IMBALI 3201
5) Existing Licence Holder: NOT APPLICABLE ID NO. NOT APPLICABLE	6) Existing Licence Holder Address: NOT APPLICABLE
7) Type of application: NEW OPERATING LICENCE	8) Operating Licence Number: NOTAVAILABLE
9) Vehicle Type: METERED TAXI	10) 1 X 0-8 (SEATED) + 0 (STANDING)
11) Region: UMGUNGUNDLOVU	
12.1	KZPRERC2813788 - FROM PIETERMARITZ STREET ADJACENT RHINO SUPERMARKET TO 50 (FIFTY) KILOMETRES RADIUS AND RETURN.



transport

Department:
Transport
Province of KwaZulu-Natal

GAZETTE

LGKZNG02-2024-APR

REGION: ALL

1)	Application Number: APP0172554	2)	Gazette Number: LGKZNG02-2024-APR
3)	Applicant: NY DLAMINI ID NO. 8809140551082 Association: NOT AVAILABLE	4)	Applicant Address: P O BOX 194 BULWER 3244
5)	Existing Licence Holder: NOT APPLICABLE ID NO. NOT APPLICABLE	6)	Existing Licence Holder Address: NOT APPLICABLE
7)	Type of application: NEW OPERATING LICENCE	8)	Operating Licence Number: NOTAVAILABLE
9)	Vehicle Type: MINIBUS	10)	1 X 15 (SEATED) + 0 (STANDING)
11)	Region: UMGUNGUNDLOVU		
12.1	<p>KZPRERC2965835 - SCHOLARS AND THEIR PERSONAL EFFECTS: DLAMINI RESIDENCE TO ENKELABANTWANA PRIMARY SCHOOL THE VEHICLE STARTING POINT IS AT DLAMINI RESIDENCE THEN JOIN ROAD P422 TO PICK UP THE FIRST 3 LEARNERS AT ZONDI RESIDENCE THEN THE VEHICLE PROCEED UP STRAIGHT TO MEMELA RESIDENCE TO PICK UP 3 LEARNERS FROM THERE THE VEHICLE CONTINUES STRAIGHT AND TURN LEFT TO MAPHANGA RESIDENCE TO PICK UP 5 LEARNERS AND JOIN P422 AGAIN TO THE LAST PICK UP POINT THE MAZEKA RESIDENCE WHERE WE PICK UP 4 LEARNERS FROM LAST UP POINT THE VEHICLE PROCEED UP STRAIGHT AND JOINS ROAD R617 TRAVELS ABOUT 11KMS TO PHOLELA HIGH SCHOOL TO DROP 10 LEARNERS AND FROM PHOLELA HIGH SCHOOL VEHICLE JOINS R617 AGAIN TO ENKELABANTWANA PRIMARY SCHOOL TO DROP THE LAST 5 LEARNERS AND PARK AND WAIT FOR LEARNERS. IN THE AFTERNOON SAME ROUTE IS USED TO TRANSPORT LEARNERS BACK HOME. EFFECTS: DLAMINI RESIDENCE TO ENKELABANTWANA PRIMARY SCHOOL THE VEHICLE STARTING POINT IS AT DLAMINI RESIDENCE THEN JOIN ROAD P422 TO PICK UP THE FIRST 3 LEARNERS AT ZONDI RESIDENCE THEN THE VEHICLE PROCEED UP STRAIGHT TO MEMELA RESIDENCE TO PICK UP 3 LEARNERS FROM THERE THE VEHICLE CONTINUES STRAIGHT AND TURN LEFT TO MAPHANGA RESIDENCE TO PICK UP 5 LEARNERS AND JOIN P422 AGAIN TO THE LAST PICK UP POINT THE MAZEKA RESIDENCE WHERE WE PICK UP 4 LEARNERS FROM LAST UP POINT THE VEHICLE PROCEED UP STRAIGHT AND JOINS ROAD R617 TRAVELS ABOUT 11KMS TO PHOLELA HIGH SCHOOL TO DROP 10 LEARNERS AND FROM PHOLELA HIGH SCHOOL VEHICLE JOINS R617 AGAIN TO ENKELABANTWANA PRIMARY SCHOOL TO DROP THE LAST 5 LEARNERS AND PARK AND WAIT FOR LEARNERS. IN THE AFTERNOON SAME ROUTE IS USED TO TRANSPORT LEARNERS BACK HOME.</p>		



transport

Department:
Transport
Province of KwaZulu-Natal

GAZETTE

LGKZNG02-2024-APR

REGION: ALL

1)	Application Number: APP0172456	2)	Gazette Number: LGKZNG02-2024-APR
3)	Applicant: BH NDAWONDE ID NO. 7909205636082 Association: NOT AVAILABLE	4)	Applicant Address: P O BOX851 HILTON 3245
5)	Existing Licence Holder: NOT APPLICABLE ID NO. NOT APPLICABLE	6)	Existing Licence Holder Address: NOT APPLICABLE
7)	Type of application: NEW OPERATING LICENCE	8)	Operating Licence Number: NOTAVAILABLE
9)	Vehicle Type: MINIBUS	10)	1 X 15 (SEATED) + 0 (STANDING)
11)	Region: UMGUNGUNDLOVU		
12.1	<p>KZPRERC2965639 - SCHOLARS AND THEIR PERSONAL EFFECTS: HOUSE NO.2673 D2214 ROAD SWEETWATER TO FOREST HILL PRIMARY SCHOOL I AM RESIDING AT SWEETWATERS LOCATION (PMB) HOUSE NO.2673 D2214 ROAD IN THE MORNING FROM MONDAY TO FRIDAY STARTING AT 06H00AM, I PICK UP SCHOLARS FROM THEIR HOMES AND DROP THEM OFF AT DIFFERENT SCHOOLS, EXCEPT WHEN IT IS SCHOOL HOLIDAYS. I THEN PROCEED TO SIYANDA AREA TO HOMESTEAD OF APHELELE ZONDI AND LUBANZONDI TO PICK THEM UP, THEN I PROCEED TO HOMESTEAD OF PHIWO MKHETHO TO PICK HER UP, THEN I PROCEED TO ASEMBO MKHIZE HOMESTEAD TO PICK HER UP, I DRIVE TO ZAYEKA AREA HOMESTEAD OF NONTANDO MAPHUMULO AND SINDISWA NGCOBO TO PICK THEM UP I THEN PROCEED TO MABANE AREA TO THE HOMESTEAD OF LUBANZI NDLOVU AND NDALWENHLE NDLOVU TO PICK THEM, I THEN PROCEED TO MBUTSHANE AREA TO THE HOMESTEAD OF IZIBUSISO KHUMALO TO PICK HIM UP, I THEN JOIN MBUBU ROAD TO DRIVE TO GOODWIN AVENUE HOUSE NO.08 THE HOMESTEAD OF LUBANZI MASIKANE AND SPHIWOKUHLE L/ASIKANE TO PICK THEM UP I THEN DRIVE STRAIGHT TO MBUBU ROAD TO JOIN MAYORS WALK TO JOIN PINE STREET AND JOIN BURGER STREET TO GO TO NO.04 BURGER STREET AT GATEWAY PRIMARY SCHOOL TO DROP 05 LEARNERS, THEN I PROCEED TO JOIN LANGALIBALELE STREET I DRIVE UNTIL I REACH EAST STREET AND JOIN PIETERMARITZ STREET TO GO TO PIETERMARITZBURG PRIMARY SCHOOL TO DROP OFF 04 LEARNERS PROCEED TO JOIN CHOTA MOTALA ROAD TO DRIVE TO FOREST HILL PRIMARY SCHOOL TO DROP OFF 7 LEARNERS SCHOLARS PICK UP TIME AFTER SCHOOL BEGINS AT 14H30 USING THE SAME ROUTE AS DROP OFF BACK HOME, THE FINISH TIME OF DROPPING OFF IS AT ABOUT 16H00 THEN I DRIVE BACK HOME TO PARK THE TAXI AT SWEETWATERS THE ABOVE-MENTIONED ADDRESS.</p>		



transport

Department:
Transport
Province of KwaZulu-Natal

GAZETTE

LGKZNG02-2024-APR
REGION: ALL

1)	Application Number: APP0172674	2)	Gazette Number: LGKZNG02-2024-APR
3)	Applicant: MT THIKAZI ID NO. 8707055945085 Association: IKHWEZI LOCAL AND LONG DISTANCE TA	4)	Applicant Address: PO BOX 520 PONGOLA 3170
5)	Existing Licence Holder: TI THIKAZI ID NO. 521005052087	6)	Existing Licence Holder Address: P O BOX 520 PONGOLA 3170
7)	Type of application: NORMAL TRANSFER	8)	Operating Licence Number: LGKZN0803000881
9)	Vehicle Type: MINIBUS	10)	1 X 15 (SEATED) + 0 (STANDING)
11)	Region: ZULULAND		
12.1	2100HB2100HB00052390 - PONGOLA TO ONVERWACHT FROM PONGOLA TAXI RANK, TURN LEFT JOIN NAUDE STREET, TURN RIGHT TO ONVERWACHT AND RETURN.		
12.2	2100HB2100HB00052391 - PONGOLA TO PONGOLA SUGAR MILL FROM PONGOLA TAXI RANK, TURN LEFT JOIN N2, PROCEED AND TURN RIGHT TO PONGOLA SUGAR MILL AND RETURN.		
12.3	2100HB2100HB00052392 - PONGOLA TO KWANGWANASE FROM PONGOLA TAXI RANK, JOIN N2 TO GOLELA CROSSING, TURN LEFT PROCEED TO GOLELA BOARDER POST AND RETURN TO THE CROSSING, TURN LEFT JOIN N2, PROCEED TO INKONKONI CROSSING (JOZINI TURN OFF), TURN LEFT JOINING JOZINI ROAD AND PROCEED TO JOZINI TOWN, PROCEED TO KWASKIEMELELE CROSS, TURN RIGHT INTO MANGUZI ROAD AND PROCEED INTO KWANGANASE TAXI RANK AND RETURN.		
12.4	2100HB22076110052393 - PONGOLA TO NONGOMA FROM PONGOLA TAXI RANK, TURN LEFT INTO N2 AND RIGHT INTO R66, PROCEED TO MAGUDU TOWN AND PROCEED TO NONGOMA TOWN AND PROCEED INTO ULUNDI CITY COMPLEX TAXI RANK AND RETURN.		
12.5	2100HB2100M110052394 - PONGOLA TO VRYHEID FROM PONGOLA TAXI RANK TURN LEFT INTO N2 AND RIGHT TO R66, PROCEED TO MAGUDU TOWN AND TURN RIGHT TO R60 AND PROCEED TO VRYHEID, R69, TURN INTO CHURCH STREET IN VRYHEID, TURN RIGHT INTO CICIL EMME STREET, TURN LEFT INTO UTRECHT STREET AND PROCEED TO VRYHEID TAXI RANK AND RETURN.		
12.6	2100HB2100F510052396 - PONGOLA TO NEWCASTLE FROM PONGOLA TAXI RANK, TURN RIGHT INTO N2, PROCEED AND TURN LEFT JOIN COMMONDALE ROAD, TURN LEFT INTO R33 TO PAULPIETTERSBERG, MPEVANE, BLOEDRIVER, TURN RIGHT INTO R34, PROCEED AND TURN LEFT TO UTRECHT, JOIN MADADENI ROAD, PROCEED TO N11, TURN RIGHT INTO NEWCASTLE TAXI RANK AND RETURN.		
12.7	2100HB2100H310052397 - PONGOLA TO PIETERMARITZBURG FROM PONGOLA TAXI RANK, TURN RIGHT INTO N2, PROCEED TO COMMONDALE, TURN LEFT INTO R33, TO PAULPIETTERSBERG, VRYHEID, BLOODRIVER, DUNDEE, JOIN R68 AND PROCEED TO N11, TURN LEFT INTO FIRST ROBOTS AND PROCEED, TURN RIGHT INTO R74, TURN LEFT INTO N3, PROCEED TO ESTCOURT, MOOIRIVER, HOWICK, PROCEED AND TURN OFF TO GREYTOWN ROAD, TURN RIGHT TO THE FIRST ROBOTS INTO PIETERMARITZBURG CITY AND PROCEED TO CHURCH STREET AND RETURN.		
12.8	2207WK2100HB00052389 - NCONTSHANE TO PONGOLA. FROM NCONTSHANE TAXI RANK B TURN RIGHT TO P343, PROCEED TO ONVERWACHT ROAD, AND TURN RIGHT PROCEED TO NAUDE STREET; TURN RIGHT INTO PONGOLA TAXI RANK AND RETURN.		
12.9	2100HB11008Z10052399 - PONGOLA TO JOHANNESBURG FROM PONGOLA TAXI RANK, TURN RIGHT INTO N2, PROCEED TO PIET RETIEF, ERMELO, JOIN N17, PROCEED TO BETHAL, TRICHARDT, KINROSS, LEANDRA, DEVON, SPRINGS, BENONI, GERMISTON, PROCEED TO M1, TURN LEFT INTO RISSIK STREET, TURN RIGHT INTO DEVILARS STREET AND PROCEED INTO JOHANNESBURG PARK CITY TAXI RANK NO-2 AND RETURN		
12.10	2100HB21004R10052395 - PONGOLA TO DURBAN FROM PONGOLA TAXI RANK, TURN RIGHT INTO AND ALONG N2, TO GOGELA, PROCEED TO HLUHLUWE, MTUBATUBA, EMPANGENI ON N2, LEAVING THE N2 AT MOUNT EDGEcombe, JOIN AND PROCEED ALONG R67, TURN RIGHT AT THE FIRST INTERSECTION TO ARGYLE ROAD, TURN RIGHT AT THE FIRST ROBOTS, PROCEED TO UMGENI ROAD AND TURN RIGHT TO DURBAN TAXI RANK AND RETURN.		
12.11	2100HB2100HB00052398 - PONGOLA TO PIET RETIEF. FROM PONGOLA TAXI RANK, TURN RIGHT INTO N2, PROCEED TO PIET RETIEF, TURN LEFT INTO PIET RETIEF TAXI RANK AND RETURN.		
12.12	KZPRERC2796981 - PONGOLA TO NTUMBANE (KWAMASHAYA TAXI RANK) FROM PONGOLA TAXI RANK, TURN RIGHT INTO N2 AND PROCEED TO MADANYINI PICK UP AND DROP PASSENGERS, PROCEED WITH N2 TO KWALUBISI PICK UP AND DROP PASSENGERS, PROCEED WITH N2 TO GODLWAYO PICK UP AND DROP PASSENGERS, PROCEED WITH N2 TO ITSHELEJUBA PICK UP AND DROP PASSENGERS CONTINUE WITH N2, LEAVE N2 AND TURN LEFT TO D1867 TO BELGRADE PICK UP AND DROP PASSENGERS, CONTINUE WITH D1867 TO KHIPHUNYAWO PICK UP AND DROP PASSENGERS, LEAVE D1867 AND TURN LEFT TO D1869 PICK AND DROP PASSENGERS, PROCEED AND TURN RIGHT TO KWAMASHAYA TAXI RANK DROP AND PICK PASSENGERS RETURN TO PONGOLA USING THE SAME ROUTE AND PICKING AND DROPPING PASSENGERS ALONG THE ROUTE.		



transport

Department:
Transport
Province of KwaZulu-Natal

GAZETTE

LGKZNG02-2024-APR

REGION: ALL

1)	Application Number: APP0172349	2)	Gazette Number: LGKZNG02-2024-APR
3)	Applicant: BP DUBE ID NO. 9002215564086 Association: MTWALUME TAXI ASSOCIATION	4)	Applicant Address: P.O BOX 108 HIBBERDENE 4220
5)	Existing Licence Holder: BJ MHLONGO ID NO. 6001305510085	6)	Existing Licence Holder Address: PO BOX 739 HIBBERDENE 4220
7)	Type of application: NORMAL TRANSFER	8)	Operating Licence Number: LGKZN1003001086
9)	Vehicle Type: MINIBUS	10)	1 X 15 (SEATED) + 0 (STANDING)
11)	Region: UGU-OGWINI		
12.1	2206LS22067A10047684 - MTWALUME TO PORT SHEPSTONE 1.2 FROM MTWALUME TAXI RANK, ALONG OLD MAIN ROAD PORT SHEPSTONE AND HIBBERDENE TURN LEFT INTO HIBBERDENE SPAR TAXI RANK DROP AND PICK UP THEN TURN LEFT INTO PORT SHEPSTONE OLD MAIN ROAD ALONG RIGHT TURN INTO BAISLY STREET RIGHT TURN INTO CONNOR STREET ALONG LEFT TURN INTO REYNOLD STREET ALONG LEFT TURN INTO NELSON MANDELA AVENUE ALONG RIGHT TURN INTO PORT SHEPSTONE TAXI RANK. -OR- ALONG OLD MAIN ROAD, RIGHT TURN INTO ANGLICAN CHURCH ROAD ALONG LEFT TURN INTO NELSON MANDELA AVENUE ALONG RIGHT TURN INTO PORT SHEPSTONE TAXI RANK OR ALONG MARBURGH ROAD INTO FACTORIES DROP AND PICK BACK INTO PORT SHEPSTONE TAXI RANK.		
12.2	22064C22063V00047687 - MTWALUME TO HIBBERDENE ALONG MTWALUME TAXI RANK TO HIBBERDENE LEFT TURN INTO UMZINTO OLD MAIN ROAD, RIGHT TURN INTO MTWALUME STATION 79 RIGHT TURN INTO N2 FREEWAY ALONG LEFT TURN INTO HIBBERDENE SPAR TAXI RANK.		
12.3	22064C22063U00047688 - 1.7 FROM MTWALUME TAXI RANK TO UMZUMBE ALONG ISIPOFU ROAD P73 ALONG LEFT TURN INTO PEAKSTONE D895, ALONG LEFT TURN MSWILILI D946, ALONG RETURN FROM KWALONGWA STORE PICK AND DROP BACK TO MORRISONS CLINIC TAXI RANK D949 LEFT TURN INTO ETSHENI D950 PICK AND DROP ALONG KWALONGWA TRIBAL AUTHORITY TO HIBBERDENE. -OR- ALONG KWALONGWA TRIBAL AUTHORITY ROAD RIGHT TURN INTO PORT SHEPSTONE OLD MAIN ROAD RIGHT TURN INTO BAISLY STREET ALONG LEFT TURN INTO CONNOR STREET ALONG RIGHT TURN TO REYNOLD STREET ALONG LEFT TURN TO PORT SHEPSTONE TAXI RANK. RETURN JOURNEY USE THE SAME ROUTES AS ABOVE. ALL LOCAL ROUTES DROP AND PICK UPS.		
12.4	22064C2100HE00049100 - MTWALUME TO PORT SHEPSTONE FROM MTWALUME TAXI RANK, ALONG ISIPOFU ROAD TO OLD MAIN ROAD (PORT SHEPSTONE AND HIBBERDENE) LEFT INTO HIBBERDENE SPAR TAXI RANK (DROP AND PICK UP) LEFT INTO PORT SHEPSTONE OLD MAIN ROAD, TURN RIGHT INTO BAISLY STREET, RIGHT INTO CONNOR STREET, LEFT INTO REYNOLD STREET, LEFT INTO NELSON MANDELA AVENUE, RIGHT INTO PORT SHEPSTONE TAXI RANK. OR ALONG MAIN ROAD, RIGHT INTO ANGLICAN CHURCH ROAD, LEFT INTO NELSON MANDELA AVENUE, RIGHT INTO PORT SHEPSTONE TAXI RANK. OR ALONG MARBURGH ROAD INTO INDUSTRIAL AREA, DROP AND PICK AND RETURN INTO PORT SHEPSTONE TAXI RANK ALONG THE SAME ROUTE. RETURN JOURNEY ALONG NELSON MANDELA AVENUE RIGHT INTO REYNOLD STREET, LEFT INTO ACKEN STREET LEFT INTO DURBAN OLD MAIN ROAD TO HIBBERDENE AND INTO ISIPOFU OLD MAIN ROAD TO UMZUMBE MAGESTERIAL DISTRICT COURT AT TURTON INTO MTWALUME TAXI RANK. OR LEFT INTO ISIPOFU ROAD TO MABHELENI SHAYA MOYA TAXI RANK, DROP AND PICK UP, AND RETURN TO MTWALUME TAXI RANK. OR FROM MTWALUME TAXI RANK ALONG KWALONGWA TRIBAL AUTHORITY ROAD, RIGHT INTO PORT SHEPSTONE OLD MAIN ROAD, RIGHT INTO BAISLY STREET, LEFT INTO CONNOR STREET ALONG RIGHT INTO REYNOLD STREET INTO PORT SHEPSTONE TAXI RANK AND RETURN ALONG SAME ROUTE INTO REVERSE.		



transport

Department:
Transport
Province of KwaZulu-Natal

GAZETTE

LGKZNG02-2024-APR

REGION: ALL

1) Application Number: APP0172365	2) Gazette Number: LGKZNG02-2024-APR
3) Applicant: MJ ZULU ID NO. 7611115522085 Association: NOT AVAILABLE	4) Applicant Address: 79 MUDI MFUSI(ST GEORGES) STREET 43 NEW YORK STREET DURBAN 4001
5) Existing Licence Holder: NOT APPLICABLE ID NO. NOT APPLICABLE	6) Existing Licence Holder Address: NOT APPLICABLE
7) Type of application: NEW OPERATING LICENCE	8) Operating Licence Number: NOTAVAILABLE
9) Vehicle Type: OTHER	10) 1 X 0 (SEATED)
11) Region: ETHEKWENI AND ILEMBE	
12.1	<p>KZPRERC2965247 - SCHOLARS AND THEIR PERSONAL EFFECTS: HOUSE NO.43 NEWYORK PLACE 79 MAUD MFUSI STREET (ST GEORGES STREET) TO OVERPORT PRIMARY SCHOOL THE VEHICLE START AT HOME HOUSE NO.43 NEWYORK PLACE 79 MAUD MFUSI STREET (ST GEORGES STREET) TURN LEFT TO JOSEPH NDULI STREET TO JOHANNES NKOSI STREET TURN LEFT TO CROSS STREET TURN RIGHT TO CHARLOTTE MAXEKE STREET AND PICK UP 3 LEARNERS AT CECM BUILDING. COME BACK TO DR YUSUF STREET PROCEED AND STOP BY DAKOTA FLAT VICTORIA AND TURN LEFT BY DR B XUMA PROCEED DOWN TURN TO DOROTY NYEMBE TURN TO MONTY NAIKER TO PICK UP 4 LEARNERS AT JOE SLOVO 78 FIELD STREET THEN PROCEED TO DR YUSUF STREET TURN LEFT AND PROCEED AGAIN TO DAKOTA AVENUE THEN TURN RIGHT AND TURN RIGHT AGAIN TO JOSEPH NDULI AND STOP BY RUSSEL STREET NEAR CITY LIFE FLAT TO PICK UP 2 LEARNERS THEN PROCEED AND TURN LEFT TO MAUD MFUSI AND STOP BY 74 ST GEORGES STREET THEN PROCEED TO BEREA ROAD TO PICK UP 1 LEARNER AT MARANE FLAT THEN PROCEED STRAIGHT AND TURN LEFT TO CHE GUAVERA ROAD PROCEED STRAIGHT AND STOP NEAR BP GARAGE TO PICK UP 2 LEARNERS, COME BACK WITH HUNT ROAD TURN LEFT AND JOIN KING DINUZULU STREET PROCEED STRAIGHT UP AND JOIN N3 THEN TURN LEFT AND JOIN TO FELIX DLAMINI ROAD THEN PROCEED STRAIGHT WITH FELIX DLAMINI AND TURN LEFT TO CLAYTON ROAD AND STOP BY CLAYTON PRIMARY TO DROP 8 LEARNERS THEN TURN BACK COLLAGE VALLEY ROAD PROCEED STRAIGHT DOWN AND TURN RIGHT TO ROSYLING ROAD, TAKE LEFT AND GO DOWN TO TAKE RIGHT TO CRESENT STREET GO UP AND TURN LEFT TO WEST ROAD AND PROCEED TO OVERPORT PRIMARY SCHOOL TO DROP 5 LEARNERS THEN COME BACK HOME TO PACK AND WAIT FOR SCHOOL DEPARTURE. I USE THE SAME ROUTE AFTERNOON WHEN PICKING UP LEARNERS FROM SCHOOL TO DROP THEM AT THEIR STATIONS.</p>



transport

Department:
Transport
Province of KwaZulu-Natal

GAZETTE

LGKZNG02-2024-APR

REGION: ALL

1)	Application Number: APP0171985	2)	Gazette Number: LGKZNG02-2024-APR
3)	Applicant: NO GCABA ID NO. 7205215719087 Association: DALTON TAXI ASSOCIATION (DBN)	4)	Applicant Address: WARD 14 OSWANINI AREA NKANDLA 3855
5)	Existing Licence Holder: NOT APPLICABLE ID NO. NOT APPLICABLE	6)	Existing Licence Holder Address: NOT APPLICABLE
7)	Type of application: NEW OPERATING LICENCE	8)	Operating Licence Number: NOTAVAILABLE
9)	Vehicle Type: MINIBUS	10)	1 X 15 (SEATED) + 0 (STANDING)
11)	Region: DURBAN CENTRAL		
12.1	2206LS2206LS00054039 - LINDELA TO JAMESONS DRIFT FROM LINDELA TAXI RANK RIGHT TO TUGELA ROAD PASS INSUZE PASS NTULWANE RIVER PASS MANYANE RIVER STRAIGHT TO JAMESON DRIFT PICK AND DROP BACK TO LINDELA DOING THE SAME. NDLA AND RETURN.		
12.2	2206LS2206LS00054040 - LINDELA TO KRANSKOP FROM RANK IN LINDELA ROAD RANK STRAIGHT TO NDDONDO NDWANE PASS TUGELA RIVER, PASS NTUNJAMBILI STRAIGHT TO KRANSKOP PICK AND DROP AND RETURN TO LINDELA		
12.3	2206LS2206LS00054041 - LINDELA TO NKANDLA FROM TAXI RANK PASS UMVUZANE RIVER PASS NKANDLA FOREST PICK AND DROP PASSENGERS STRAIGHT TO INKANDAL DIRECT AND RETURN DOING THE SAME		
12.4	2206LS2206LS00054042 - LINDELA TO ESHOWE & NKOSINI FROM LINDELA RANK LEFT TOP NKOSINI BACK TO LINDELA TURN RIGHT TO SUNGULWENI NTUMEIN PICK AND DROP ALL THE WAY TO ESHOWE DIRECT AND RETURN DOING THE SAME		
12.5	2206LS22071T10054023 - DURBAN TO ESHOWE FROM RANK NUMBER 100 ON SYDNEY ROAD, TURN RIGHT CANBERRA ROAD, RIGHT INTO GALE STREET, TURN LEFT INTO BEREA ROAD, INTO THE WESTERN FREEWAY (N3), INTO THE N2 AND PROCEED ALONG THE N2, PASS TONGAAT TOLLGATE, PASS MVOTI TOLLGATE AND ACROSS TUGELA RIVER, PASS DOKODWENI PLAZA, TURN LEFT AND JOIN ESHOWE MAIN ROAD, FROM ESHOWE STRAIGHT TO OSBORNE ROAD, TURN LEFT TO NTUMENI, INTO OSUNGULWENI, THAT IS WHERE WE START TO PICK UP AND DROP OFF PASSENGERS, GO THROUGH TO LINDELA, PASS MTHUNGWENI, PASS TULWANE TO JAMESON DRIFT AND RETURN.		
12.6	2206LS2207EP10054038 - DURBAN TO NKANDLA FROM RANK NUMBER 100 ON SYDNEY ROAD, TURN RIGHT CANBERRA ROAD, TURN RIGHT INTO GALE STREET, TURN LEFT INTO BEREA ROAD, INTO THE N3, INTO THE N2 NORTH COAST AND ALONG THE N2, PASS TONGAAT TOLLGATE, PASS MVOTI TOLLGATE, KEEP LEFT TO TAKE KWADUKUZA OFF RAMP, FROM STANGER, PASS KRANSKOP, PASS GCOTHOYI, PASS VUKAPHANSI, PASS JAMESON DRIFT, PASS DOLWANE MFONGOSI, DIRECT AND RETURN.		



transport

Department:
Transport
Province of KwaZulu-Natal

GAZETTE

LGKZNG02-2024-APR

REGION: ALL

1)	Application Number: APP0172325	2)	Gazette Number: LGKZNG02-2024-APR
3)	Applicant: DS GABUZA ID NO. 7905085704081 Association: NOT AVAILABLE	4)	Applicant Address: 10029 ZAYEKA AREA SWEETWATERS PMB 3201
5)	Existing Licence Holder: NOT APPLICABLE ID NO. NOT APPLICABLE	6)	Existing Licence Holder Address: NOT APPLICABLE
7)	Type of application: NEW OPERATING LICENCE	8)	Operating Licence Number: NOTAVAILABLE
9)	Vehicle Type: MINIBUS	10)	1 X 15 (SEATED) + 0 (STANDING)
11)	Region: UMGUNGUNDLOVU		
12.1	<p>KZPRERC2965541 - SCHOLARS AND THEIR PERSONAL EFFECTS: HOUSE NO.10029 ZAYEKA LOCATION TO FOREST HILL PRIMARY SCHOOL AT 06H00 FROM HOME ZAYEKA LOCATION HOUSE NO.10029, I TURN LEFT PAST THOKOZA STORE DOWN THE ROAD AT THE CIRCLE I PICK UP 3 SCHOLARS I MAKE A U-TURN UP THE ROAD NEXT TO THE CELL C CONTAINER I TURN RIGHT ON ZAYEKA ROAD, PASS BHEKIZIZWE PRIMARY AND MSIMUDE HIGH SCHOOL PICK UP 2 SCHOLARS, DRIVE DOWN PAST ENYEMTREZI METHODIST CHURCH PICK UP 4 SCHOLARS, DRIVE BACK THE SAME ROAD, ON THE BUS STOP I TURN LEFT NEXT TO OMO TUCK SHOP, OVER THE BRIDGE ABOUT 100METERS I PICK UP 1 SCHOLAR THEN 2 SCHOLARS NEXT TO WAWA TUCK SHOP, I DRIVE UP SWEETWATER ROAD NEXT TO SMT BUS DEPOT I PICK UP 1 SCHOLAR THEN 2 SCHOLARS BY SWEETWATER'S TERMINAL, I TURN RIGHT, DRIVE DOWN DENNIS SHEPSTONE ROAD PASS BOUGHT ON HEIGHTS UNDER THE BRIDGE PASS SUNNY SIDE OLD AGE HOME DOWN ZWARTKOP ROAD PASS PRESTBURY POLICE STATION, TURN RIGHT TO PRESTBURY PRIMARY SCHOOL DROP OFF 2 SCHOLARS AND OFF TO TOWN TO LONG MARKET ACADEMY DROP OFF 2 SCHOLARS DRIVE LANGALIBALELE (COMMERCIAL ROAD) OFF BURGER STREET DOWN PRINCE ALFRED DROP OFF 3 SCHOLARS AND 2 AT TOYBOX, DRIVE DOWN BURGER, TURN LEFT RETIEF STREET THEN TURN LEFT TO BERG STREET, DROP OFF 3 SCHOLARS AT BERG STREET PRIMARY AND OFF TO EAST STREET TO OLD GREYTOWN TO FOREST HILL PRIMARY AT 07H30. SAME ROUTE IN THE AFTERNOON FINISH AT 16H45PM.</p>		



transport

Department:
Transport
Province of KwaZulu-Natal

GAZETTE

LGKZNG02-2024-APR

REGION: ALL

1)	Application Number: APP0172305	2)	Gazette Number: LGKZNG02-2024-APR
3)	Applicant: NM NZUZA ID NO. 8909155596087 Association: NOT AVAILABLE	4)	Applicant Address: 6 DEEN MOHOMED STREET DUNDEE 3000
5)	Existing Licence Holder: NOT APPLICABLE ID NO. NOT APPLICABLE	6)	Existing Licence Holder Address: NOT APPLICABLE
7)	Type of application: NEW OPERATING LICENCE	8)	Operating Licence Number: NOTAVAILABLE
9)	Vehicle Type: OTHER	10)	1 X 0 (SEATED)
11)	Region: UTHUKELA		
12.1	<p>KZPRERC2965737 - SCHOLARS AND THEIR PERSONAL EFFECTS: 06 MOHAMED STREET TO TIP TOP TODDLERS PRE SCHOOL STARTING AT 06 MOHAMED STREET TO 1107 MAKHATHINI STREET AT SIBONGILE IN DUNDEE I PICK UP ONE CHILD KWASKHOSANA AND GO STRAIGHT AND TURN RIGHT TO 1272 KHUMALO STREET AT SBONGILE AND PICK UP 2 CHILDREN KWAZULU AND THEN WE CONTINUE GOING STRAIGHT TO 437 BIYELA STREET AT SOBONGILE I PICK UP 3 CHILDREN KWA KHOZA AND TURN LEFT GO STRAIGHT USING 36 OLD ACRE STREET TO BATTLEFIELDS PRIMARY SCHOOL TO DROP OFF 3 KIDS AND PROCEED USING 60 SMITH STREET TO DUNDEE PRIMARY SCHOOL TO DROP OFF ANOTHER 3 CHILDREN AS THESE TWO SCHOOL ARE CLOSE TO EACH OTHER, FROM DUNDEE PRIMARY SCHOOL WE GO STRAIGHT AND TURN LEFT AND TURN RIGHT TO NO 21 PACEVILLE HAJEE JAMAL STREET TO PICK UP 2 CHILDREN KWAMNCEBE AND THEN GO STRAIGHT AND TURN RIGHT TO NO.30 TOM WITHINGTON STREET TO PICK U 2 CHILDREN KWA THWALA AND CONTINUE GOING STRAIGHT AND TURN LEFT USING 17 BROWING STREET TO DUNDEE SECONDARY SCHOOL TO DROP OFF 1 CHILD AND I CARRY ON USING 97 VICTORIA STREET TO TIP TOP TODDLERS PRE SCHOOL TO DROP OFF 3 CHILDREN THEN I AM DONE. AFTER SCHOOL I USE SAME ROUTE I USED IN THE MORNING TO PICK UP AND DROP THEM BACK TO THEIR HOMES.</p>		



transport

Department:
Transport
Province of KwaZulu-Natal

GAZETTE

LGKZNG02-2024-APR

REGION: ALL

1)	Application Number: APP0172430	2)	Gazette Number: LGKZNG02-2024-APR
3)	Applicant: EH NZIMANDE ID NO. 8409280309084 Association: NOT AVAILABLE	4)	Applicant Address: 195 NTOKOZWENI AREA RICHMOND HOPEWELL LOCATION 3780
5)	Existing Licence Holder: NOT APPLICABLE ID NO. NOT APPLICABLE	6)	Existing Licence Holder Address: NOT APPLICABLE
7)	Type of application: NEW OPERATING LICENCE	8)	Operating Licence Number: NOTAVAILABLE
9)	Vehicle Type: MINIBUS	10)	1 X 15 (SEATED) + 0 (STANDING)
11)	Region: UMGUNGUNDLOVU		
12.1	KZPRERC2965688 - 195 NTOKOZWENI AREA THORNVILLE TO PRE ARRANGED PICK UP POINTS WITHIN THE PROVINCE OF KWAZULU NATAL AND RETURN.		



transport

Department:
Transport
Province of KwaZulu-Natal

GAZETTE

LGKZNG02-2024-APR

REGION: ALL

1)	Application Number: APP0172642	2)	Gazette Number: LGKZNG02-2024-APR
3)	Applicant: GT ZUNGU ID NO. 6811180461083 Association: MOPHELA ESTON TAXI OWNERS ASSOCIATION	4)	Applicant Address: 08 WOODCIRCLE RD CAMPERDOWN 3720
5)	Existing Licence Holder: SA ZUNGU ID NO. 6511185698081	6)	Existing Licence Holder Address: P.O BOX 369 CAMPERDOWN KWA-ZULU NATAL 3720
7)	Type of application: DECEASED TRANSFER AND NEW OPERATING LICENCE	8)	Operating Licence Number: LGKZN1503001856
9)	Vehicle Type: MINIBUS TAXI	10)	1 X 9-16 (SEATED) + 0 (STANDING)
11)	Region: DURBAN WEST		
12.1	22068T2100H300050934 - MOPHELA TO RICHMOND FROM APPROVED TAXI RANK AT ESTON (P21), INTO P24, TURN LEFT TO R624 TO RICHMOND, TURN RIGHT TO R56 RICHMOND AND IXOPO MAIN ROAD, TURN LEFT TO SHEPSTONE STREET TO TOWN, TURN RIGHT TO CHILLY STREET, RIGHT INTO NELSON STREET TO APPROVED TAXI RANK IN RICHMOND (CORNER OF CHILLY STREET AND NELSON STREET), DIRECT AND RETURN. FROM APPROVED TAXI RANK IN RICHMOND (CORNER CHILLY STREET AND NELSON STREET), INTO NELSON STREET, INTO CHILLY STREET, LEFT INTO SHEPSTONE STREET, RIGHT INTO R56 RICHMOND AND IXOPO MAIN ROAD, INTO P24, PROCEED TO APPROVED TAXI RANK IN ESTON (P21), DIRECT AND RETURN.		
12.2	22068T2100H300050936 - MOPHELA TO PIETERMARITZBURG. FROM MOPHELA TO APPROVED TAXI RANK IN BERG STREET RANK NO. 2 – BELOW RETIEF STREET. FROM APPROVED TAXI RANK IN MOPHELA WHICH IS SITUATED AT THE CORNER OF MEYIWA ROAD AND SANKOTSHE AND MOPHELA ROAD, INTO P430, INTO P385, WHICH BECOMES UITKOMST STREET, CROSS OVER TO VAN DE PLANK SQUARE (PICK UP PASSENGERS ONLY, NO OFF LOADING PASSENGERS), BACK ONTO R103 TOWARDS UMLAAS ROAD, TURN RIGHT INTO R603, TOWARDS UMLAAS ROAD AND JOIN N3, TURN LEFT INTO CHURCH STREET / OLD GREYTOWN ROAD (R33), TURN RIGHT INTO EAST STREET, TURN LEFT INTO PIETERMARITZ STREET, TURN RIGHT INTO PINE STREET, TURN RIGHT INTO BERG STREET, TO THE RANK AT THE CORNER OF RETIEF AND BERG STREET, DIRECT AND RETURN. FROM APPROVED TAXI RANK IN BERG STREET (RANK NO.2) TO APPROVED TAXI RANK IN MOPHELA. FROM BERG STREET RANK (NO. 2), RIGHT INTO EAST STREET, WHICH BECOMES ECHO ROAD, INTO AND ALONG ORTHMANN ROAD, INTO AND ALONG N3, INTO P385 AND INTO P430 AND PROCEED TO APPROVED TAXI RANK IN MOPHELA (AT THE CORNER OF MEYIWA ROAD AND SANKOTSHE AND MOPHELA ROAD), DIRECT AND RETURN.		
12.3	22068T22068T00050938 - ESTON TO MID ILLOVO. FROM APPROVED TAXI RANK IN ESTON (P21), TURN INTO R603, MID ILLOVO, PROCEED TO TAXI RANK AT SPAR, PASS ISMONT JABULA STORE AND KWA MATHIKANI STORE, DIRECT AND RETURN FROM APPROVED TAXI RANK IN MID ILLOVO, INTO R603, PROCEED TOWARDS APPROVED TAXI RANK IN ESTON (P21), DIRECT AND RETURN		
12.4	22068T2209WC10050935 - ESTON TAXI RANK (P21) TO ISIPINGO INBOUND. FROM APPROVED TAXI RANK AT ESTON (P21) INTO UMBUMBULU ROAD (R603), TURN LEFT AT FOLWENI OFF-RAMP AND INTO ISIPINGO, AT INTERSECTION OF ISIPINGO MAIN ROAD, TURN LEFT INTO ISIPINGO TAXI RANK, OPPOSITE ISIPINGO RAILWAY STATION, DIRECT AND RETURN OUTBOUND. FROM APPROVED TAXI RANK IN ISIPINGO (OPPOSITE ISIPINGO RAILWAY STATION), TURN RIGHT INTO ISIPINGO INTERSECTION AND PROCEED TOWARDS UMBUMBULU ROAD (R603) AND PROCEED TO APPROVED TAXI RANK AT ESTON (P21), DIRECT AND RETURN.		
12.5	2100H322068T00050937 - ESTON RANK (P21) TO MOPHELA. OUTBOUND: FROM APPROVED TAXI RANK IN ESTON (P21), TURN RIGHT INTO (D72) MOPHELA ROAD, VIA NJOBOKAZI DRIVE, PROCEED TO MOPHELA TAXI RANK (P430). ALTERNATIVELY, TURN RIGHT TO MEYIWA ROAD TO MCOYI AT MPUMALANGA TAXI RANK, DIRECT AND RETURN. INBOUND: FROM APPROVED TAXI RANK IN MOPHELA (430), INTO MOPHELA ROAD VIA NJOBOKAZI, INTO P489, PROCEED TOWARDS TAXI RANK AT ESTON (P21).		



transport

Department:
Transport
Province of KwaZulu-Natal

GAZETTE

LGKZNG02-2024-APR
REGION: ALL

1)	Application Number: APP0172838	2)	Gazette Number: LGKZNG02-2024-APR
3)	Applicant: SG MDLULI ID NO. 5005270666088 Association: NKANDLA TAXI OWNERS ASSOCIATION	4)	Applicant Address: PRIVATE BAG 124 NKANDLA 3855
5)	Existing Licence Holder: NOT APPLICABLE ID NO. NOT APPLICABLE	6)	Existing Licence Holder Address: NOT APPLICABLE
7)	Type of application: NEW OPERATING LICENCE	8)	Operating Licence Number: LGKZN0703001117
9)	Vehicle Type: MINIBUS	10)	1 X 15 (SEATED) + 0 (STANDING)
11)	Region: KING CETSHWAYO		
12.1	2207EP2207XJ10053509 - NKANDLA TO EMPANGENI FROM APPROVED TAXI RANK AT NKANDLA, INTO P50/3 R66, AND PROCEED TO EMPANGENI TAXI RANK AND RETURN.		
12.2	2207EP2207BP10053510 - NKANDLA TO DUNDEE FROM APPROVED TAXI RANK AT NKANDLA INTO P50/3, LEFT INTO R68, LEFT INTO R34, PROCEED TO DUNDEE TAXI RANK AND RETURN.		
12.3	2207EP2207GY10053511 - NKANDLA TO NQUTHU FROM APPROVED TAXI RANK AT NKANDLA INTO P50/3, TURN LEFT INTO R34, RIGHT INTO R68, PROCEED TO NQUTHU TAXI RANK AND RETURN.		
12.4	2207EP2207J510053512 - NKANDLA TO VRYHEID FROM APPROVED TAXI RANK AT NKANDLA INTO P50/3, TURN LEFT INTO R34, PASS NQUTHU, TURN RIGHT AND PROCEED TO VRYHEID TAXI RANK AND RETURN.		
12.5	2207EP2207EP00053515 - NKANDLA TO KWA – DLOMO FROM APPROVED TAXI RANK AT NKANDLA, INTO P50/3, TURN LEFT TO P707, RIGHT INTO P708 AND PROCEED TO ENDUNGA STORE/CLINIC AXI RANK AND RETURN.		
12.6	2207EP2206Y410053506 - NKANDLA TO MELMOTH FROM APPROVED TAXI RANK AT NAKANDLA INTO P50/3, INTO R34, INTO P50/2 AND PROCEED TO MELMOTH TAXI RANK RETURN.		
12.7	2207EP2206YH10053507 - NKANDLA TO ULUNDI FROM APPROVED TAXI RANK AT NKANDLA INTO P50/3 R34, INTO R34, INTO R66 (P52/1) AND PROCEED TO ULUNDI TAXI RANK AND RETURN.		
12.8	2207EP22071T10053508 - NKANDLA TO ESHOWE FROM APPROVED TAXI RANK AT NAKANDLA INTO P50/3 INTO R66 AND PROCEED TO ESHOWE TAXI RANK AND RETURN. ALTERNATIVE ROUTE: FROM APPROVED TAXI RANK AT NKANDLA INTO P50/3 INTO R34, INTO P50/2, INTO P50/1, TURN LEFT AND PROCEED TO ESHOWE TAXI RANK AND RETURN.		
12.9	2207EP2207EP00053519 - NKANDLA TO FORT LOUIS FROM APPROVED TAXI RANK AT NKANDLA INTO P50/3, AND PROCEED TO FORT LOUIS TAXI RANK AND RETURN.		
12.10	2207EP2207EP00053522 - NKANDLA TO VUMANHLAMVU FROM APPROVED TAXI RANK AT NKANDLA P50/3, TURN RIGHT AND PROCEED TO VUMANHLAMVU TAXI RANK AND RETURN.		
12.11	2207EP2207EP00053523 - NKANDLA TO KWA-JELE FROM APPROVED TAXI RANK AT NKANDLA INTO P50/3, LEFT INTO P90 AND PROCEED TO KWA-JELE TAXI RANK TAXI RANK AND RETURN.		
12.12	2207EP2206LS10053524 - NKANDLA TO DURBAN: AS PER ROUTE TO ESHOWE ABOVE AND PROCEED INTO P226, INTO R34, INTO R66, INTO N2 AND PROCEED TO APPROVED TAXI RANK IN DURBAN AND RETURN. ALTERNATIVE ROUTE: AS PER ROUTE ABOVE, PROCEED INTO N2, PASS MANDENI, STANGER, TONGAAT AND PROCEED TO DURBAN TAXI RANK AND RETURN.		



transport

Department:
Transport
Province of KwaZulu-Natal

GAZETTE

LGKZNG02-2024-APR

REGION: ALL

1)	Application Number: APP0172561	2)	Gazette Number: LGKZNG02-2024-APR
3)	Applicant: DP SOKHELA ID NO. 7411250521087 Association: NOT AVAILABLE	4)	Applicant Address: P O BOX17 DONNYBROOK 3237
5)	Existing Licence Holder: NOT APPLICABLE ID NO. NOT APPLICABLE	6)	Existing Licence Holder Address: NOT APPLICABLE
7)	Type of application: NEW OPERATING LICENCE	8)	Operating Licence Number: NOTAVAILABLE
9)	Vehicle Type: MINIBUS	10)	1 X 15 (SEATED) + 0 (STANDING)
11)	Region: UMGUNGUNDLOVU		
12.1	<p>KZPRERC2965786 - SCHOLARS AND THEIR PERSONAL EFFECTS: EKUTHULENI LOCATION TO PHOLELA HIGH SCHOOL THE VEHICLE STARTS AT MY RESIDENCE EKUTHULENI LOCATION, PICK UP 2 LEARNERS, PROCEED TO JOIN DONNYBROOK MAIN ROAD, TURN RIGHT TO JOIN R612 PROCEED TO MAPHEMPENI, PICK UP 1 LEARNER PROCEED TO KWHLONGWANE PICK UP 2 LEARNERS THEN PROCEED TO NDEKNI PRIMARY TO DROP OFF ALL LEARNERS THEN PROCEED TO SPHENI PICK UP 3 LEARNERS AND THEN TURN BACK USING R612 TURN LEFT TO DONNYBROOK MAIN ROAD TO PITSTOP GARAGE AND PICK 5 LEARNERS, PROCEED TO JOIN R12, PROCEED TO SHALISI PICK UP 2 LEARNERS AND PROCEED, TURN RIGHT AND JOIN R617 PROCEED TO PHOLELA AND DROP OFF ALL LEARNERS AT PHOLELA HIGH SCHOOL. WAIT UNTIL THE SCHOOL DEPARTURE IN THE AFTERNOON, PICK UP AND DROP OFF ALL LEARNERS USING THE SAME ROUTE.</p>		



transport

Department:
Transport
Province of KwaZulu-Natal

GAZETTE

LGKZNG02-2024-APR

REGION: ALL

1)	Application Number: APP0172300	2)	Gazette Number: LGKZNG02-2024-APR
3)	Applicant: SS MAYISA ID NO. 8511256237080 Association: NOT AVAILABLE	4)	Applicant Address: D6693 SECTION 4 MADADENI 2951
5)	Existing Licence Holder: NOT APPLICABLE ID NO. NOT APPLICABLE	6)	Existing Licence Holder Address: NOT APPLICABLE
7)	Type of application: NEW OPERATING LICENCE	8)	Operating Licence Number: NOTAVAILABLE
9)	Vehicle Type: MINIBUS	10)	1 X 15 (SEATED) + 0 (STANDING)
11)	Region: UTHUKELA		
12.1	KZPRERC2965443 - SCHOLARS AND THEIR PERSONAL EFFECTS: HOUSE D6693 SECTION 4 MADADENI TO VUMELANI PRIMARY SCHOOL STARTING AT HOUSE D6693 SECTION 4 MADADENI, DRIVE STRAIGHT TO LOCAL STREET TURN LEFT DRIVE STRAIGHT TO HOUSE D5833 SECTION 4 MADADENI TO PICK UP 1 LEARNER, DRIVE STRAIGHT TO LOCAL STREET TURN RIGHT DRIVE STRAIGHT TO HOUSE D6518 SECTION 4 MADADENI TO PICK UP 3 LEARNERS, DRIVE STRAIGHT TO LOCAL STREET TURN LEFT DRIVE STRAIGHT TO HOUSE D7186 SECTION 4 MADADENI TO PICK UP 1 LEARNER, DRIVE STRAIGHT TURN RIGHT ON LOCAL STREET TO HOUSE D6514 TO PICK UP 1 LEARNER, DRIVE STRAIGHT TO HOUSE D8145 SECTION 4 MADADENI TO PICK UP 1 LEARNER, DRIVE STRAIGHT TURN LEFT ONTO LOCAL STREET DRIVE STRAIGHT TO 4 WAY STOP AND TURN LEFT, DRIVE STRAIGHT ON THE STOP SIGN TURN RIGHT, DRIVE STRAIGHT AND AGAIN TURN LEFT TO F SECTION 6 MADADENI, DRIVE STRAIGHT TURN RIGHT TO LOCAL STREET TO HOUSE F1324 TO PICK UP 2 LEARNERS, DRIVE STRAIGHT TO HOUSE F2284 SECTION 5 MADADENI TO PICK UP 3 LEARNERS, DRIVE STRAIGHT TURN RIGHT ON LOCAL STREET TO HOUSE F1503 SECTION 6 MADADENI TO PICK UP 3 LEARNERS, DRIVE STRAIGHT TURN RIGHT TO JOIN MD5 ROAD TO B SECTION MADADENI TURN LEFT DRIVE STRAIGHT TURN RIGHT TO DROPPING ZONE AT SIPHENI PRIMARY SCHOOL TO DROP 4 LEARNERS, DRIVE STRAIGHT AND TURN LEFT AND DRIVE STRAIGHT AND TURN RIGHT TO VUMELANI PRIMARY SCHOOL TO DROP OF 9 LEARNERS. IN THE AFTERNOON USE THE SAME ROUTE IN REVERSE TO PICK UP LEARNERS AT SCHOOL AND DROP LEARNERS AT THEIR HOMES.		



transport

Department:
Transport
Province of KwaZulu-Natal

GAZETTE

LGKZNG02-2024-APR

REGION: ALL

1)	Application Number: APP0172304	2)	Gazette Number: LGKZNG02-2024-APR
3)	Applicant: MA SITHOLE ID NO. 8208036079086 Association: NOT AVAILABLE	4)	Applicant Address: 834 NXUMALO STREET DUNDEE 3000
5)	Existing Licence Holder: NOT APPLICABLE ID NO. NOT APPLICABLE	6)	Existing Licence Holder Address: NOT APPLICABLE
7)	Type of application: NEW OPERATING LICENCE	8)	Operating Licence Number: NOTAVAILABLE
9)	Vehicle Type: OTHER	10)	1 X 0 (SEATED)
11)	Region: UTHUKELA		
12.1	<p>KZPRERC2965296 - SCHOLARS AND THEIR PERSONAL EFFECTS: HOUSE NO.834 SBONGILE, DUNDEE TO BATTLEFIELDS PRIMARY SCHOOL STARTING AT HOUSE NO.834 AT SBONGILE IN DUNDEE I JOIN NXUMALO STREET AND START TO PICK UP 2 CHILDREN KWA SHABALALA AND TURN LEFT JOIN MBATHA STREET TO PICK UP 2 CHILDREN KWA ZULU AND TURN LEFT TO NYEMBE STREET AT STREET S T-JUNCTION AND TURN RIGHT TO KUNENE FARM TO PICK UP 4 CHILDREN AT KWANGCOBO AND THEM I MOVE ON USING THE GRAVEL ROAD D1 TO PICK UP 3 CHILDREN KWA DLADLA FROM THERE I GO BACK TO STREET S AND GO STRAIGHT JOINING VICTORIA STREET TO PICK UP 3 CHILDREN KWA SHOBA AS I GO STRAIGHT TO TOWN IN DUNDEE USING THE SAME STREET UNTIL I TURN LEFT TO COMMERCIAL ROAD AS ON MY WAY TO DUNDEE PRIMARY SCHOOL TO OFF-LOAD 6 CHILDREN USING 60 SMITH STREET AND PROCEED GOING STRAIGHT AND TURN LEFT AS AM ON MY WAY TO BATTLEFIELDS PRIMARY SCHOOL TO OFF-LOAD 8 CHILDREN USING 36 OLD ACRE STREET THEN AM DONE. AFTER SCHOOL I USE THE SAME ROUTE, I USED IN THE MORNING TO PICK UP THE CHILDREN AND DROP THEM BACK AT THEIR HOUSES THEN I AM DONE.</p>		



transport

Department:
Transport
Province of KwaZulu-Natal

GAZETTE

LGKZNG02-2024-APR
REGION: ALL

1)	Application Number: APP0172974	2)	Gazette Number: LGKZNG02-2024-APR
3)	Applicant: DT DLOMO ID NO. 8310045682080 Association: DURBAN LINER TAXI ASSOCIATION	4)	Applicant Address: 59 DIAKONA AVENUE DURBAN 4000
5)	Existing Licence Holder: <input type="checkbox"/> AND YOUNG TRADING ENTERPRISE CC ID NO. 2009/081050/23	6)	Existing Licence Holder Address: K68 UMLAZI UMGAGA ROAD KWAZULU NATAL 4066
7)	Type of application: RENEWAL AND NORMAL TRANSFER	8)	Operating Licence Number: LGKZN1303000262
9)	Vehicle Type: MINIBUS	10)	1 X 13 (SEATED) + 0 (STANDING)
11)	Region: DURBAN CENTRAL		
12.1	2206LS2206LS00147581 - DURBAN LINER FROM THEATRE LANE, RANK NO. 82 WEST STREET, LEFT INTO RUSSELL STREET, RIGHT INTO ALICE STREET, LEFT INTO ALBERT STREET INTO UMGENI ROAD, NO PICKING UP OF PASSENGERS, INTO NORTH COAST ROAD, RIGHT INTO OLD NORTH COAST ROAD TO RED HILL POST OFFICE, NO PICKING UP OF PASSENGERS AND RETURN ALONG NORTH COAST ROAD, UMGENI ROAD, SOLDIERS WAY, RIGHT INTO QUEEN STREET, RIGHT INTO RUSSELL STREET, LEFT INTO LEOPOLD STREET, RIGHT INTO WARWICK AVENUE, RIGHT INTO ALICE STREET, RIGHT INTO MARKET ROAD, LEFT INTO WEST STREET, LEFT INTO BROOK STREET, RIGHT INTO THEATRE LANE AND PROCEED TO RANK 82.		
12.2	220BHH220BH100198922 - THEATRE LANE TO SETTLERS'S NURSES HOME (HUTCHINSON ROAD). A. FROM THEATRE LANE (RANK 82) INTO DR PIXLEY KA SEME STREET WEST STREET THEN LEFT INTO JOSEPH NDULI STREET (RUSSELSTREET). PROCEED ALONG JOSEPH NDULI STREET THEN LEFT INTO JULIUS NYERERE AVE (WARWICK AVE). THEN LEFT INTO MARKET ROAD. RIGHT INTO KHUZIMPI SHEZI ROAD (WILLIAMS ROAD). TURN INTO TOMATO HALL TO PICK UP PASSENGERS. FROM TOMATO HALL IN MARKET ROAD TURN LEFT INTO DR PIXLEY KA SEME STREET. AT THE FIRST SET OF ROBOTS, TURN RIGHT INTO KHUZIMPI SHEZI ROAD. PROCEED ALONG KHUZIMPI SHEZI ROAD INTO SYDNEY ROAD. PROCEED ALONG THIS ROAD AND TURN INTO FARIMOND ROAD. GO UP FARIMOND ROAD WHICH TURNS INTO HILLIER ROAD. AT THE STOP STREET TURN LEFT INTO BARTLE ROAD. THEN TURN RIGHT INTO DIRK UYS STREET. PROCEED ALONG THIS ROAD WHICH TURNS INTO HUTCHINSON ROAD INTO SETGLER'S NURSES HOME. AT THIS POINT, MAKE A TURN AND RETURN, AS YOU GO DOWN HILLIER ROAD TURN LEFT AT THE ROBOTS INTO UMBILO ROAD. PROCEED ALONG UMBILO ROAD WHICH SPLITS INTO TWO FURTHER DOWN TAKE THE MAPHALALA STREET, (GALE STREET) ROUTE AND PROCEED ALONG MAGWAZA MAPHALALA STREET INTO JULIUS NYERERE AVE (WARWICK AVE) PROCEED ALONG JULIUS NYERERE AVE AND AT THE SET OF ROBOT UNDER THE FREEWAY BRIDGES, TURN RIGHT INTO JOHANNES NKOSI STREET. PROCEED ALONG JOHANNES NKOSI STREET AND TURN RIGHT INTO SOLDIERS WAY. PROCEED ALONG SOLDIERS WAY AND TURN RIGHT INTO QUEEN STREET. PROCEED ALONG QUEEN STREET AND TURN RIGHT INTO JOSEPH NDULI STREET. AT THE SET OF ROBOTS TURN LEFT INTO JULIUS NYERERE AVE. PROCEED ALONG THIS ROAD INTO MARKET ROAD. AT THE SET OF ROBOTS TURN LEFT INTO DR PIXLEY KA SEME ROAD. AT THE FIRST SET OF ROBOTS, TURN LEFT AND BACK INTO THEATRE LANE.		
12.3	220BHH220BHJ00198923 - FROM THEATRE LANE TO S.J SMITH HOSTEL (WEMA). FROM THEATRE ALNE (RANK 28) INTO DR PIXLEY KA SEME STREET (WEST STREET) THEN LEFT INTO JOSEPH NDULI STREET (RUSSEL STREET). PROCEED ALONG JOSEPH NDULI STREET THEN LEFT INTO JULIUS NYERERE AVE (WARWICK AVE). THEN LEFT INTO MARKET ROAD. RIGHT INTO KHUZIMPI SHEZI ROAD (WARWICK ROAD) TURN INTO TOMATO HALL TO PICK UP PASSENGERS. FROM TOMATO HALL IN MARKET ROAD TURN LEFT INTO DR PIXLEY KA SEME ROAD. AT THE ROBOTS TURN RIGHT INTO KHUZIMPI SHEZI ROAD. PROCEED ALONG THIS ROAD INTO SYDNEY ROAD. TURN LEFT INTO SARNIA ROAD. PROCEED ALONG THIS ROUTE TO JOIN SOLOMON MAHLANGU DRIVE (EDWIN SWALES DRIVE M7E). AT THE FIRST SET OF ROBOTS TURN RIGHT INTO SOUTH COAST ROAD. PROCEED ALONG SOUTH COAST ROAD INTO CLAIWOOD THEN INTO MOBENI. ALONG SOUTH COAST ROAD YOU'LL COME TO AN ENGEN JABULA SERVICE STATION ON THE RIGHT. AT THIS POINT, MAKE A U TURN AND RETURN BACK.		
12.4	220BHH220BHL00198924 - THEATRE LANE TO UMHLATHUZANA. FROM THEATRE LANE (RANK 82) INTO DR PIXLEY KA SEME STREET (WET STREET) THEN LEFT INTO JOSEPH NDULI STREET (RUSSEL STREET) PROCEED ALONG JOSEPH NDULI STREET THEN LEFT INTO JULIUS NYERERE AVE (WARWICK AVE). THEN LEFT INTO MARKET ROAD RIGHT INTO KHUZIMPI SHEZI ROAD (WILLIAMS ROAD) TURN INTO TOMATO HALL TO PICK UP PASSENGERS. FROM TOMATO HALL IN MARKET ROAD TURN LEFT INTO DR PIXLEY KA SEME ROAD. PROCEED ALONG THIS ROAD AND TURN RIGHT INTO PARK STREET. PROCEED ALONG PARK STREET AND TURN RIGHT INTO THE CHIEF ALBERT LUTHULI SOUTHERN FREEWAY (M4) PROCEED ALONG THIS ROAD AND TAKE THE SOLOMON MAHLANGU DRIVE OFF RAMP. PROCEED ALONG THIS ROUTE TO JOIN SOLOMON MAHLANGU DRIVE (M7W). AT THE SET OF ROBOTS TURN LEFT INTO SOUTH COAST ROAD. PROCEED ALONG SOUTH COAST ROAD INTO CLAIRWOOD. WHEN IN CLAIRWOOD MAKE A U TURN AT THE INTERSECTION OF SOUTH COAST ROAD AND BLAMEY ROAD AND TURN BACK. PROCEED ALONG SOUTH COAST ROAD AND TURN LEFT INTO SEAWARD ROAD. PICK UP PASSENGERS AND PROCEED ALONG THIS ROAD WHICH TURNS INTO UMHLATHUZANA ROAD. PROCEED ALONG UMHLATHUZANA ROAD AND TURN LEFT INTO HARDEN ROAD. PROCEED ALONG THIS ROAD INTO THE SEAVIEW INDUSTRIAL AREA. THE ROAD WINDS BACK INTO UMHLATHUZANA ROAD. PROCEED TO DROP OFF PASSENGERS AT CO, POUND ROAD AND RETURN TO CONTINUE ALONG THIS ROUTE TOWARDS DEEPDALED ROAD AT DEEPDALE ROAD MAKE A U TURN AND RETURN BACK.		
12.5	220BHH2206LP00198925 - THEATRE LANE TO MAYDON WHARF FROM THEATRE LANE (RANK 82) INTO DR PIXLEY KA SEME STREET (WEST STREET) THEN LEFT INTO JOSEPH NDULI STREET (RUSSEL STREET). PROCEED ALONG JOSEPH NDULI STREET THEN LEFT INTO JULIUS NYERERE AVE (WARWICK AVE) THEN LEFT INTO MARKET ROAD. RIGHT INTO KHUZIMPI SHEZI ROAD (WILLIAMS ROAD). TURN INTO TOMATO HALL TO PICK UP PASSENGERS. FROM TOMATO HALL IN MARKET ROAD TURN LEFT INTO DR PIXLEY KA SEME ROAD. TURN RIGHT INTO KHUZIMPI SHEZI ROAD. AT THE SECOND SET OF ROBOTS TURN RIGHT AND PROCEED TOWARDS MARGARET MNCADI AVENUE. AT THE ROBOTS UNDER THE M4 SOUTHERN FREEWAY TURN RIGHT INTO MAYDON ROAD. PROCEED ALONG THIS ROAD AND AT THE SPLIT JUNCTION PROCEED ALONG JOHNSTONE ROAD AND TURN RIGHT INTO CRABTREE ROAD. PROCEED ALONG THIS ROAD AND AT THE INTERSECTION OF SOUTH COAST ROAD AND ND SOLOMON MAHLANGU DRIVE TURN RIGHT AND RETURN.		



transport

Department:
Transport
Province of KwaZulu-Natal

GAZETTE

LGKZNG02-2024-APR

REGION: ALL

1)	Application Number: APP0173003	2)	Gazette Number: LGKZNG02-2024-APR
3)	Applicant: NE QWABE ID NO. 6806120410083 Association: MASIBAMBISANE TAXI OWNERS ASSOCIATION	4)	Applicant Address: PO BOX 244 MKUZE 3965
5)	Existing Licence Holder: NOT APPLICABLE ID NO. NOT APPLICABLE	6)	Existing Licence Holder Address: NOT APPLICABLE
7)	Type of application: NEW OPERATING LICENCE	8)	Operating Licence Number: LGKZN0603000692
9)	Vehicle Type: MINIBUS	10)	1 X 15 (SEATED) + 0 (STANDING)
11)	Region: UMKHANYAKUDE		
12.1	KZPRERC2762240 - JOZINI TO MBAZWANA FROM JOZINI TAXI RANK TO MBAZWANA TURN RIGHT INTO P444, TURN RIGHT INTO P444 TO MBAZWANA AND RETURN, PICK AND DROP USING THE SAME ROUTE.		
12.2	KZPRERC2762289 - JOZINI TO MSELENI FROM JOZINI TAXI RANK TO MSELENI TURN RIGHT INTO P444 TO MSELENI D1885 PICK AND DROP AND RETURN, PICK AND DROP USING THE SAME ROUTE.		
12.3	KZPRERC2762338 - JOZINI TO KWAJOBEBE FROM JOZINI TAXI RANK TO KWAJOBEBE TURN RIGHT INTO P444 TURN RIGHT INTO D820 TO KWAJOBEBE PICK AND DROP AND RETURN BACK AND DROP OFF USING THE SAME ROUTE.		
12.4	KZPRERC2762387 - JOZINI TO GUJINI FROM JOZINI TAXI RANK TO GUJINI TURN RIGHT INTO A1138 GUJINI PICK AND DROP AND RETURN USING THE SAME ROUTE.		
12.5	KZPRERC2762436 - JOZINI TO MHLEKAZI FROM JOZINI TAXI RANK TO MHLEKAZI MKUZE P-2-8 TURN LEFT INTO D1887 TO MHLEKAZI AND RETURN ON THE SAME ROUTE PICK AND DROP.		
12.6	KZPRERC2762485 - JOZINI TO VELAKUKHANYA FROM JOZINI TAXI RANK TO VELAKUKHANYA MKUZE N2 TURN LEFT INTO D464 TURN LEFT INTO D464 TURN RIGHT INTO P2-8 TURN LEFT INTO A1160 TURN RIGHT INTO A1153 TO VELAKUKHANYA AND RETURN PICK AND DROP ON THE SAME ROUTE.		
12.7	KZPRERC2762534 - JOZINI TO TSHANENI FROM JOZINI TAXI RANK TO TSHANENI P2-8 TURN RIGHT INTO P236 TURN LEFT INTO D1823 TO MAVELA PICK AND DROP AND RETURN USING THE SAME ROUTE.		
12.8	KZPRERC2762583 - JOZINI TO MAVELA FROM JOZINI TAXI RANK TO MAVELA STORE P2-8 TURN RIGHT INTO P236 TURN LEFT INTO K1823 TO MAVELA PICK AND DROP AND RETURN PICK AND DROP ON THE SAME ROUTE.		
12.9	KZPRERC2762632 - JOZINI TO PONGOLA FROM JOZINI TAXI RANK TO PONGOLA TURN LEFT FROM TAXI RANK STRAIGHT AND TURN RIGHT INTO N2 TO PONGOLA TOWN PICK AND DROP AND RETURN USING THE SAME ROUTE.		
12.10	KZPRERC2762681 - JOZINI TO KWASIKHEMELELE FROM JOZINI TAXI RANK TO KWASIKHEMELELE JOZINI N2 TURN RIGHT P522 TURN RIGHT INTO P449 LEFT D9 TURN D1834 AND GO STRAIGHT TO KWASIKHEMELELE PICK AND DROP AND RETURN USING THE SAME ROUTE.		
12.11	KZPRERC2762730 - JOZINI TO EKHLEHLIENI FROM JOZINI TAXI RANK TO EKHLEHLIENI JOZINI N2 TURN RIGHT P522 BHAMBANANA TURN LEFT P443 TO D1841 TURN LEFT TO D1911 EKHLEHLIENI CLINIC PICK AND DROP AND RETURN USING THE SAME ROUTE.		
12.12	KZPRERC2762779 - JOZINI TO MANYISENI FROM JOZINI TAXI RANK TO MANYISENI CLINIC JOZINI N2 TURN RIGHT AT BHAMBANANA TURN LEFT INTO P443 TO D1841 TO MANYISENI CLINIC PICK AND DROP AND RETURN USING THE SAME ROUTE.		
12.13	KZPRERC2762828 - JOZINI TO INGWAVUMA FROM JOZINI TAXI RANK TO INGWAVUMA JOZINI N2 TURN RIGHT INTO P522 BHAMBANANA TURN LEFT INTO P443 TO INGWAVUMA PICK AND DROP AND RETURN USING THE SAME ROUTE. JOZINI TO INGWAVUMA (ALTERNATIVE) FROM JOZINI TAXI RANK TURN RIGHT INTO P522 TURN RIGHT INTO P522 TURN LEFT INTO D850 TURN LEFT INTO D1837 TO INGWAVUMA PICK AND DROP AND RETURN USING THE SAME ROUTE.		
12.14	KZPRERC2762877 - JOZINI TO NDUMO FROM JOZINI TAXI RANK TURN RIGHT INTO P522 BHAMBANANA TURN RIGHT INTO P443 TURN LEFT INTO P435 UP TO NDUMO PICK AND DROP AND RETURN WITH PASSENGERS ON THE SAME ROUTE.		
12.15	KZPRERC2762926 - JOZINI TO HLUHLUWE FROM JOZINI TAXI RANK TURN LEFT STRAIGHT WITH JOZINI ROAD AND ON N2 TURN LEFT STRAIGHT TO HLUHLUWE TAXI RANK AND RETURN WITH PASSENGERS USING THE SAME ROUTE.		
12.16	KZPRERC2762975 - JOZINI TO MTUBATUBA FROM JOZINI TO MTUBATUBA TAXI RANK USING EAGLE TURN LEFT ON N2 TURN LEFT INTO R102 TO MTUBATUBA AND RETURN WITH PASSENGER USING THE SAME ROUTE.		



transport

Department:
Transport
Province of KwaZulu-Natal

GAZETTE

LGKZNG02-2024-APR
REGION: ALL

12.17	KZPRERC2763024 - JOZINI TO EMPANGENI FROM JOZINI TAXI RANK TURN LEFT INTO P522 TURN LEFT INTO N2 STRAIGHT PASS HLUHLUWE, MTUBATUBA STRAIGHT THEN TURN RIGHT INTO P475 STRAIGHT AND TURN LEFT INTO MAIN ROAD THEN TURN RIGHT INTO TANNER ROAD UP TO B-RANK TAXI RANK AND RETURN WITH PASSENGERS USING THE SAME ROUTE.
12.18	KZPRERC2763073 - JOZINI TO MKHUZE FROM JOZINI TAXI RANK LEFT INTO N2 TAKE LEFT INTO KINGFISH LEFT INTO KLEBE UP TO MKHUZE TAXI RANK AND RETURN WITH PASSENGERS USING THE SAME ROUTE.
12.19	KZPRERC2763122 - JOZINI TO KWANGWANASE FROM JOZINI TAXI RANK TURN RIGHT INTO P522 IN T-JUNCTION TURN RIGHT INTO P443 STRAIGHT TO KWANGWANASE TAXI RANK AND RETURN WITH PASSENGERS USING THE SAME ROUTE.
12.20	KZPRERC2763171 - JOZINI TO CALTONVILLE FROM JOZINI TAXI RANK TURN LEFT INTO P522, TURN RIGHT INTO N2 STRAIGHT PASS PONGOLA STRAIGHT PASS PIET RETIEF PASS ERMELO JOIN N17 TURN RIGHT INTO N3 STRAIGHT, TURN LEFT INTO R29 STRAIGHT PASS KLERSDORP THEN TURN RIGHT INTO R23 UP TO CARLTONVILLE AND RETURN WITH PASSENGERS USING THE SAME ROUTE.
12.21	KZPRERC2763220 - JOZINI TO JOHANNESBURG FROM JOZINI TAXI RANK TURN LEFT INTO P522 TURN RIGHT INTO N2 STRAIGHT INTO PONGOLA, PIET RETIEF TURN RIGHT TO R23, TURN LEFT TO MURRAY STREET R29 TO BETHAL, TRICHARD, KINROSE DEVON SPRINGS, TURN RIGHT R51, PAUL KRUGER HOOFWEG, TURN LEFT TO VOORTREKKER TO BENONI RANK, TURN LEFT TO R21 TO BOKSBURG TURN RIGHT TO R29, OR ERMELO JOIN N17 STRAIGHT THEN TURN RIGHT INTO N3 STRAIGHT, TURN RIGHT INTO M2, TURN LEFT INTO RISSIK AND THEN TURN RIGHT DEVILLIERS TO PARK CITY AND RETURN OR TURN TO JOE SLOVO TURN LEFT TO WOLMARANE TURN LEFT HARRISSON TURN LEFT DEVILLIERS TO PARK CITY AND RETURN WITH PASSENGERS. JOZINI TO JOHANNESBURG (ALTERNATIVE) FROM JOZINI TAXI RANK TURN LEFT INTO P522 TURN RIGHT INTO N2 STRAIGHT INTO PONGOLA, PIET RETIEF TURN RIGHT TO R23, TURN LEFT R21 THEN TURN RIGHT R11, TURN LEFT TO MURRAY STREET R29 TO BETHAL, TRICHARD, KINROSE ALENDRA AND SPRINGS N17 TURN RIGHT VYFDELAAN R29, TURN RIGHT R51PAUL KRUGER HOOFWEG TURN LEFT TO BENONI R29 TURN LEFT TO VOORTREKKER STRAIGHT TO BENONI TAXI RANK TURN TO PIANTATION STREET M2, TURN LEFT TO RISSIK TURN RIGHT DEVILLIES TO PARK CITY IN JOHANNESBURG OR TURN LEFT JOE SLOVO, TURN LEFT TO WOLMARNE AND TURN LEFT HARRISSON TO DE VILLIES TO PARK CITY IN JOHANNESBURG AND RETURN WITH PASSENGERS USING THE SAME ROUTES.
12.22	KZPRERC2763269 - JOZINI TO ULUNDI FROM JOZINI TAXI RANK TURN LEFT INTO P522 TURN LEFT INTO N2 THEN TURN RIGHT INTO R618, TURN RIGHT INTO R66 STRAIGHT AND TURN RIGHT AGAIN IN PRINCESS MAGOGO UP TO ULUNDI TAXI RANK DROP OFF AND RETURN WITH PASSENGERS USING THE SAME ROUTE.
12.23	KZPRERC2763318 - JOZINI TO NONGOMA FROM JOZINI TAXI RANK TURN LEFT INTO P522, TURN LEFT ON N2 THEN TURN RIGHT INTO R618, TURN RIGHT INTO R66 UP TO NONGOMA TAXI RANK DROP OFF AND RETURN WITH PASSENGERS USING THE SAME ROUTE.
12.24	KZPRERC2763416 - JOZINI TO GOLELA FROM JOZINI TAXI RANK TURN LEFT INTO P522, TURN RIGHT INTO N2 AND TURN RIGHT INTO NO NAME ROAD GRAVELL ROAD UP TO GOLELA AND RETURN USING THE SAME ROUTE.
12.25	KZPRERC2763465 - JOZINI TO STANGER FROM JOZINI TAXI RANK TURN LEFT INTO P522, TURN RIGHT INTO N2 STRAIGHT THEN TURN LEFT INTO NO NAME ROAD AND TURN LEFT INTO STANGER UP TO STANGER TAXI RANK AND RETURN WITH PASSENGERS USING THE SAME ROUTE.
12.26	KZPRERC2763514 - JOZINI TO MABIBI FROM JOZINI TAXI RANK TURN RIGHT INTO P532, TURN RIGHT INTO P449 AND TURN LEFT INTO D9, TURN RIGHT INTO 1850 UP TO MABIBI AND RETURN USING THE SAME ROUTE.
12.27	KZPRERC2763563 - JOZINI TO EBUHLENI FROM JOZINI TAXI RANK TURN LEFT INTO P522 TURN LEFT INTO N2 THEN TURN LEFT INTO R618, TURN LEFT INTO D180, TURN RIGHT INTO D240, TURN RIGHT D1812 PICK AND DROP UP TO EBUHLENI AND RETURN USING THE SAME ROUTE.
12.28	KZPRERC2763808 - JOZINI TO MKHONJENI FROM JOZINI TAXI RANK TURN RIGHT INTO P522, TURN RIGHT INTO P449 THEN TURN LEFT INTO D9 STRAIGHT UP TO MKHONJANENI PICK AND DROP AND RETURN BACK WITH PASSENGERS.
12.29	KZPRERC2763759 - JOZINI TO MANABA FROM JOZINI TAXI RANK TURN RIGHT INTO P522 TURN RIGHT INTO P449 THEN TURN LEFT INTO D9, TURN RIGHT INTO D1850 TURN RIGHT INTO D1882 UP TO MANABA PICK AND DROP AND RETURN USING THE SAME ROUTE AND RETURN WITH PASSENGERS.
12.30	KZPRERC2763710 - JOZINI TO BIVA KLEBE FROM JOZINI TAXI RANK TURN RIGHT INTO P522, TURN RIGHT INTO P449 THEN TURN LEFT INTO D9, TURN RIGHT INTO D21 AND GO STRAIGHT UP TO BIVA PICK AND DROP AND RETURN USING THE SAME ROUTE.
12.31	KZPRERC2763661 - JOZINI TO MANGQUNGUBEZANA FROM JOZINI TAXI RANK TURN LEFT INTO P522, TURN LEFT INTO N2 THEN TURN LEFT INTO KING FISH, TURN RIGHT INTO P2/8 AND THEN TURN LEFT INTO D1887 UP TO MANGQUNGUBEZANA PICK AND DROP AND RETURN USING THE SAME ROUTE WITH PASSENGERS.
12.32	KZPRERC2763612 - JOZINI TO MASHAVANE FROM JOZINI TAXI RANK TURN RIGHT INTO P522 GO STRAIGHT UP TO T-JUNCTION THEN TURN LEFT INTO P443, TURN RIGHT INTO P1842 UP TO MASHAVANA PICK AND DROP AND RETURN WITH PASSENGERS USING THE SAME ROUTE.
12.33	KZPRERC2763857 - JOZINI TO GERMISTON FROM JOZINI TAXI RANK TURN LEFT INTO P522 TURN RIGHT INTO N2 PASS PONGOLA, PIET RETIEF, ERMELO JOIN N17 TURN RIGHT INTO R29 PASS BETHAL TRICHARD, KINROSS, LEANDRA JOIN R51 PAUL KRUGER HOOFWEG, TURN LEFT INTO R21 VOORTREKKER PASS BENONI TURN LEFT INTO R21 UP TO GERMISTONE TAXI RANK AND RETURN USING THE SAME ROUTE WITH PASSENGERS.



transport

Department:
Transport
Province of KwaZulu-Natal

GAZETTE

LGKZNG02-2024-APR

REGION: ALL

12.34	KZPRERC2763906 - JOZINI TO NQUTSHINI FROM JOZINI TAXI RANK TURN LEFT INTO P522, TURN RIGHT INTO N2 TURN LEFT INTO ZULUNYANA THEN LEFT INTO R22, TURN RIGHT INTO D675 UP TO NQUTSHINI PICK AND DROP AND RETURN USING THE SAME ROUTE.
12.35	KZPRERC2763955 - JOZINI TO VRYHEID FROM JOZINI TAXI RANK TURN LEFT INTO P522, TURN RIGHT INTO N2, TURN LEFT INTO R69, TURN LEFT INTO R66 THEN TURN RIGHT AT TOTAL GARAGE UP TO VRYHEID TAXI RANK DROP OFF AND RETURN BACK WITH PASSENGERS USING THE SAME ROUTE.
12.36	KZPRERC2764053 - JOZINI TO KLERKDORP FROM JOZINI TAXI RANK TURN LEFT INTO P522, TURN RIGHT INTO N2 STRAIGHT TO PONGOLA, PIET RETIEF, ERMELO TURN RIGHT TO R23, TURN LEFT TO R21, TURN RIGHT TO R11, TURN LEFT TO MURRAY STREET, R29 TO BETHAL TURN LEFT TO R29 TRIOCHARD, KINROSE ALEXANDRA TURN LEFT TO R50, TURN RIGHT TO N17, TURN LEFT N3 TURN LEFT TO N12, TURN LEFT TO UNDERSON DROP OFF AND RETURN WITH PASSENGERS USING THE SAME ROUTE.
12.37	KZPRERC2764004 - JOZINI TO DURBAN FROM JOZINI TAXI RANK TURN LEFT INTO P522, TURN LEFT INTO N2 PASS MKHUZE, HLUHLUWE, MTUBATUBA, RICHARDS BAY TURN RIGHT TO EMPANGENI, MTHUNZINI, GINGINDLOVU, STANGER, UMHALI, SHAKASKRAAL, TONGAAT, VERULAM, MOUNT EDGEcombe, AVOCA TO DURBAN AND RETURN WITH PASSENGERS USING THE SAME ROUTE.
12.38	KZPRERC2764102 - JOZINI TO WELKOM FROM JOZINI TAXI RANK TURN LEFT INTO P522 TURN RIGHT INTO N2 STRAIGHT INTO PONGOLA, PIET RETIEF TURN RIGHT TO R23, TURN LEFT R21 THEN TURN RIGHT R11, TURN LEFT TO MURRAY STREET R29 TO BETHAL, TRICHARD, KINROSS, ALENDRA, DEVON, SPRING N17 TURN LEFT TO N3 THEN TURN LEFT TO N12 CALTONVILLE, POTCHEFSTROOM TO WELKOM TAXI RANK DROP OFF AND RETURN WITH PASSENGERS USING THE SAME ROUTE.
12.39	KZPRERC2764151 - JOZINI TO NDONSA FROM JOZINI TAXI RANK TURN RIGHT INTO P522 TURN RIGHT TO P449 PICK AND DROP AND RETURN USING THE SAME ROUTE PICK AND DROP.
12.40	KZPRERC2764249 - JOZINI TO EKUKHANYENI FROM JOZINI TAXI RANK TURN RIGHT INTO P522, TURN LEFT INTO P443 STRAIGHT UP TO BHAMBANANA TURN RIGHT TO D1842 PICK AND DROP AND RETURN ON THE SAME ROUTE.
12.41	KZPRERC2764298 - JOZINI TO EMANYISENI FROM JOZINI TAXI RANK TURN RIGHT INTO P522 TURN LEFT INTO P443 TO D1841 MANYISENI CLINIC AND RETURN WITH THE SAME ROUTE PICK AND DROP.
12.42	KZPRERC2764347 - JOZINI TO BHAMBANANI FROM JOZINI TAXI RANK TURN RIGHT INTO P522 STRAIGHT TURN LEFT INTO P443 BHAMBANANI THEN RIGHT INTO D2375 UP TO BHAMBANANI PICK AND DROP AND RETURN WITH PASSENGERS USING THE SAME ROUTE.
12.43	KZPRERC2764396 - JOZINI TO JOZINI MALL FROM JOZINI TAXI RANK TURN RIGHT INTO P522 THEN TURN RIGHT ON THE T-JUNCTION STRAIGHT UP TO JOZINI MALL TAXI RANK PICK AND DROP AND RETURN USING THE SAME ROUTE.
12.44	KZPRERC2764445 - JOZINI TO MBOZA FROM JOZINI TAXI RANK TURN RIGHT INTO P522 TURN RIGHT INTO JOZINI MALL ROAD PASS MALL, TURN LEFT INTO P1834 STRAIGHT PASS MJINDI FARM GO STRAIGHT UP TO MBOZA PICK AND DROP AND RETURN USING THE SAME ROUTE.
12.45	KZPRERC2764494 - JOZINI TO MSİYANE FROM JOZINI TAXI RANK TURN RIGHT INTO P522 STRAIGHT THEN TURN LEFT INTO D850 UP TO MSİYANE PICK AND DROP AND RETURN WITH PASSENGERS USING THE SAME ROUTE.
12.46	KZPRERC2764200 - JOZINI TO MABUYAKHULU FROM JOZINI TAXI RANK TURN RIGHT INTO P522 TURN LEFT TO P443 TO MABUYAKHULU PICK AND DROP AND RETURN ON THE SAME ROUTE.
12.47	KZPRERC2763367 - JOZINI TO HLABISA FROM JOZINI TAXI RANK TURN LEFT INTO P522, TURN LEFT INTO N2 THEN TURN RIGHT INTO P450 UP TO HLABISA TAXI RANK DROP OFF AND RETURN WITH PASSENGERS USING THE SAME ROUTE.



transport

Department:
Transport
Province of KwaZulu-Natal

GAZETTE

LGKZNG02-2024-APR
REGION: ALL

1)	Application Number: APP0172914	2)	Gazette Number: LGKZNG02-2024-APR
3)	Applicant: BA GASELA ID NO. 6607085415087 Association: UMHLANGA ROCKS DURBAN NORTH TAXI ASSOCIATION	4)	Applicant Address: 35 STEVEN PARK 39 SOUTH BEACH ROAD DURBAN NORTH DURBAN
5)	Existing Licence Holder: NOT APPLICABLE ID NO. NOT APPLICABLE	6)	4001 Existing Licence Holder Address: NOT APPLICABLE
7)	Type of application: NEW OPERATING LICENCE	8)	Operating Licence Number: NOTAVAILABLE
9)	Vehicle Type: MINIBUS	10)	1 X 15 (SEATED) + 0 (STANDING)
11)	Region: GREATER NORTH		
12.1	2206LS2206LS00054240 - REDHILL TO LA LUCIA FROM AN APPROVED TAXI RANK ON BLACKBURN ROAD (RED HILL) ALONG BLACKBURN ROAD, INTO NORTHWAY, LEFT INTO BEACHWAY, LEFT INTO KENSINGTON DRIVE, INTO NEWPORT AVENUE, RIGHT INTO AUBREY DRIVE, LEFT INTO DAVID AVENUE, LEFT INTO BREMER AVENUE, RIGHT INTO ARMSTRONG AVENUE, AND PROCEED TO LA-LUCIA RANK, OPPOSITE LA-LUCIA MALL FROM LA-LUCIA TAXI RANK INTO ARMSTRONG AVENUE RIGHT IN WILLIAM CAMPBELL DRIVE, LEFT INTO ADDISON DRIVE LEFT INTO UMHLANGA ROCKS DRIVE, LEFT INTO NORTHWAY, INTO N.M.R AVENUE, INTO WALNUT ROAD, RIGHT INTO MANSFIELD ROAD, RIGHT INTO MARKET ROAD AND PROCEED TO RANK ON MARKET ROAD, RETURN ROUTE SAME AS 1.		
12.2	2206LS2206LS00054243 - 3. UMHLANGA ROCKS TO DURBAN CBD. INTO TANAGER RIGHT INTO LAGOON DRIVE, RIGHT INTO LIGHTHOUSE ROAD RIGHT INTO UMHLANGA ROCKS DRIVE, LEFT INTO ADDISON DRIVE, PROCEED TO LA-LUCIA TAXI RANK, FROM LA LUCIA TAXI RANK INTO ARMSTRONG AVENUE, LEFT INTO WILLIAM CAMPBELL DRIVE, INTO NEWPORT AVENUE, INTO KENSINGTON DRIVE, RIGHT INTO BEACH WAY, LEFT INTO NORTHWAY, INTO N.M.R AVENUE, INTO WALNUT ROAD, RIGHT INTO ORDINANCE ROAD, INTO LEOPOLD STREET, RIGHT INTO WARWICK AVENUE, INTO MARKET ROAD AND PROCEED TO THE RANK ON CENTENARY ROAD AND RETURN ALONG THE SAME ROUTE.		
12.3	2206LS2206LS00054244 - 4. UMHLANGA VIA LA LUCIA TO DURBAN CBD. INTO TANAGER WAY, RIGHT INTO LAGOON DRIVE, RIGHT INTO LIGHTHOUSE ROAD, RIGHT INTO UMHLANGA ROCKS DRIVE, LEFT INTO ADDISON DRIVE, LEFT INTO WILLIAM CAMPBELL DRIVE, RIGHT INTO ARMSTRONG AVENUE AND PROCEED TO LA LUCIA TAXI RANK, BACK INTO ARMSTRONG AVENUE AND PROCEED TO LA LUCIA TAXI RANK, BACK INTO ARMSTRONG AVENUE, LEFT INTO BREMER AVENUE, RIGHT INTO DAVID AVENUE, RIGHT INTO AUBREY DRIVE, LEFT INTO NEWPORT AVENUE, INTO KENSINGTON DRIVE, RIGHT INTO BEACHWAY, RIGHT INTO NORTHWAY, INTO BLACKBURN ROAD, AND LEFT INTO NORTHCOAST ROAD INTO UMGENI ROAD, RIGHT INTO LEOPOLD STREET, RIGHT INTO WARWICK AVENUE AND PROCEED TO THE RANK IN CENTENARY ROAD.		
12.4	2206LS2206LS00054245 - 5. UMHLANGA VIA REDHILL TO DURBAN CBD. FROM: TANAGER WAY TO AN APPROVED TAXI RANK IN DURBAN INTO DURBAN, INTO TANAGER WAY, LEFT INTO LAGOON DRIVE, LEFT INTO NEWLANDS DRIVE, RIGHT INTO PARK DRIVE, LEFT INTO PROTLAND DRIVE, INTO HERALD, LEFT INTO CAMPBELL DRIVE, RIGHT INTO HERRWOOD DRIVE, INTO UMHLANGA ROCKS DRIVE, RIGHT INTO NORTHWAY, INTO BLACK BURN ROAD, LEFT INTO NORTH COAST ROAD, INTO UMGENI ROAD, RIGHT INTO LEOPOLD STREET, RIGHT INTO WARWICK AVENUE, INTO CENTENARY ROAD, TURN RIGHT AND PROCEED TO THE RANK ON CENTENARY ROAD.		
12.5	2206LS2206LS00054247 - 6. UMHLANGA VIA SOLDIERS WAY TO CENTENARY ROAD FROM TANAGER WAY TO AN APPROVED TAXI RANK IN DURBAN, INTO TANAGER WAY, RIGHT INTO LAGOON DRIVE, RIGHT INTO LIGHTHOUSE ROADS, LEFT INTO THE M4, ALONG THE M4, INTO STANGER STREET, RIGHT INTO ORDANANCE ROAD, INTO LEOPOLD STEET, RIGHT INTO WARWICK AVENUE, INTO CENTENARY ROAD, TURN RIGHT AND PROCEED TO THE RANK ON CENTENARY ROAD.		
12.6	KZN601NS117418 - UMHLANGA TO CORNUBIA FROM UMHLANGA TAXI RANK (TANAGER WAY) TURN RIGHT TO LAGOON DRIVE, TURN RIGHT TO LIGHTHOUSE ROAD, TURN LEFT TO UMHLANGA ROCKS DRIVE, TURN RIGHT TO GATEWAY ROAD, TURN RIGHT TO GATEWAY AVENUE, INTO GATEWAY PICK UP POINT, PICK UP PASSENGERS, TURN RIGHT TO GATEWAY AVENUE, TURN LEFT TO MILLENNIUM WAY, JOIN M41, TURN RIGHT TO JG CHAMPION, TURN RIGHT TO R102, LEFT TO SYRINGA ROAD, TURN RIGHT TO SUGAR CANE ROAD, LEFT TO UNNAMED ROAD, INTO CORNUBIA RESIDENTIAL AREA SET DOWN AND PICK UP PASSENGERS AND RETURN TO UMHLANGA ON THE SAME ROUTE.		
12.7	KZPRERC2715739 - UMHLANGA ROCKS TO KWAMASHU FROM UMHLANGA TAXI RANK (TANAGER WAY) RIGHT TO LAGOON DRIVE, RIGHT TO LIGHTHOUSE ROAD, BECOMES UMHLANGA ROCKS DRIVE, RIGHT TO GATEWAY DRIVE, INTO GATEWAY AVENUE, RIGHT TO GATEWAY PICK UP POINT AND PICK UP PASSENGERS, RIGHT TO GATEWAY AVENUE, LEFT TO MILLENNIUM WAY INTO M41 (R102), LEFT TO N2, OFF-RAMP TO KWAMASHU HIGHWAY (M25) OFF-RAMP AND TURN LEFT TO M21 (MALANDELA ROAD), LEFT TO KWAMASHU TAXI RANK AND RETURN ON THE SAME ROUTE. ALTERNATIVE RETURN ROUTE 1 FROM KWAMASHU TAXI RANK RIGHT TO MALANDELA ROAD, RIGHT TO QUEEN NANDI DRIVE, RIGHT TO N2, RIGHT TO M41, LEFT TO MILLENNIUM WAY, RIGHT TO GATEWAY AVENUE, LEFT TO GATEWAY PICK UP AND DROP OFF POINT, LEFT TO GATEWAY AVENUE, RIGHT TO GATEWAY DRIVE, LEFT TO UMHLANGA ROCKS DRIVE, BECOMES LIGHTHOUSE ROAD, LEFT TO TANAGER WAY TAXI RANK. ALTERNATIVE RETURN ROUTE 2 FROM KWAMASHU TAXI RANK ROGHT TO MALANDELA ROAD, RIGHT TO M25, OFF-RAMP AND LEFT TO R102 (NORTH COAST ROAD), LEFT TO SNEEZE WOOD DRIVE, RIGHT TO GLEN ANIL STREET, LEFT TO SAGE WOOD WAY, LEFT TO UMHLANGA ROCKS DRIVE, LEFT TO ARMSTRONG AVENUE, RIGHT TO CANEGATE, LEFT TO GATEWAY AVENUE, RIGHT TO GATEWAY PICK UP AND DROP OFF POINT, LEFT TO GATEWAY AVENUE RIGHT TO GATEWAY DRIVE, LEFT TO UMHLANGA ROCKS DRIVE, BECOMES LIGHTHOUSE ROAD, LEFT TO TANAGER WAY TAXI RANK.		



transport

Department:
Transport
Province of KwaZulu-Natal

GAZETTE

LGKZNG02-2024-APR

REGION: ALL

1)	Application Number: APP0173018	2)	Gazette Number: LGKZNG02-2024-APR
3)	Applicant: S THABETHE ID NO. 5711160543085 Association: UMGAI TAXI OWNERS ASSOCIATION	4)	Applicant Address: WARD 08 MGAYI LOCATION UMZINTO 4200
5)	Existing Licence Holder: SN THABETHE ID NO. 8701125812086	6)	Existing Licence Holder Address: E703 UMLAZI TOWNSHIP 4066
7)	Type of application: DECEASED TRANSFER	8)	Operating Licence Number: LGKZN1003001504
9)	Vehicle Type: MINIBUS	10)	1 X 15 (SEATED) + 0 (STANDING)
11)	Region: UGU-OGWINI		
12.1	2206LS2206LS00053229 - UMGAI TO HIGHFLATS UMGAI TAXI RANK INTO D492, JOIN ROAD P245, INTO R612, DROP OFF ONLY, INTO D49, DROP ONLY AND PROCEED TO HIGHFLATS TAXI RANK. OFFLOAD, LOAD AND RETURN ALONG FORWARD ROUTE IN REVERSE.		
12.2	2206LS22067A10053230 - UMGAI TO PORT SHEPSTONE UMGAI TAXI RANK INTO ROAD D492, JOIN D492, JOIN R102 DROP OFF ONLY, JOIN RYDEA THEN PROCEED TO PORT SHEPSTONE TAXI RANK. OFFLOAD AND RETURN ALONG FORWARD ROUTE IN REVERSE.		
12.3	2206LS2206LS00053227 - UMGAI TO UMZINTO FROM UMGAI RANK, INTO ROAD D492, INTO ROAD P245, INTO ROAD P 197, THEN PROCEED TO UMZINTO TAXI RANK. OFFLOAD AND RETURN ALONG FORWARD ROUTE IN REVERSE.		



transport

Department:
Transport
Province of KwaZulu-Natal

GAZETTE

LGKZNG02-2024-APR
REGION: ALL

1)	Application Number: APP0173061	2)	Gazette Number: LGKZNG02-2024-APR
3)	Applicant: CC MBHELE ID NO. 7808106005084 Association: BHEKITHEMBA TAXI ASSOCIATION	4)	Applicant Address: U14 MASHILANGANE LA UMLAZI 4066
5)	Existing Licence Holder: AZ NGWAZI ID NO. 7102165425080	6)	Existing Licence Holder Address: U 1243 UMLAZI DURBAN KWA ZULU NATAL KWA-ZULU NATAL 4031
7)	Type of application: NORMAL TRANSFER	8)	Operating Licence Number: LGKZN1203001917
9)	Vehicle Type: MINIBUS	10)	1 X 14 (SEATED) + 0 (STANDING)
11)	Region: NINGIZMU 2		
12.1	2206PX2209WC00049169 - SECTION CC TO ISIPINGO / PROSPECTON FROM CC SECTION TAXI RANK INTO SOUTH SPINAL ROAD, LEFT INTO 2104, LEFT INTO 2103 AND PROCEED TO M.R. 60 AND TURN LEFT INTO AND ALONG UMBUMBULU ROAD (M 35) AND PROCEED TO ISIPINGO OR PROSPECTON AS PER ROUTES 6.1 OR 6.2 AND RETURN ALONG THE SAME ROUTE IN REVERSE.		
12.2	2206PY238V1A00049170 - UMLAZI SECTIONAA TO ISIPINGO / PROSPECTON FROM AA SECTION TAXI RANK INTO DINIZULU GROOVE, RIGHT INTO BHUBESI LANE, RIGHT INTO DINGANE AVENUE, RIGHT INTO NGWENYA GROOVE, LEFT INTO BOYI SIMELANE AVENUE, LEFT INTO MPONGELE LANE AND PROCEED TO SIMELANE DRIVE. ENTER SOUTH SPINAL ROAD, LEFT INTO 2104, LEFT INTO 2103 TO MR 60 AND LEFT INTO UMBUMBULU ROAD (M 35) AND PROCEED AS PER ROUTE NO 1.		
12.3	2206QF2209WC00049171 - UMLAZI SECTIONAA TO ISIPINGO FROM M 35, LEFT INTO OLD MAIN ROAD, LEFT INTO ALEXANDRA AVENUE, RIGHT INTO THOMAS AVENUE AND PROCEED TO ISIPINGO TAXI RANK C AND RETURN ALONG THE SAME ROUTE IN REVERSE.		
12.4	2206QB2209WC00049173 - UMLAZI SECTIONZ TO PROSPECTON TO PROSPECTON PROCEED FROM M 35, LEFT INTO OLD MAIN ROAD, RIGHT INTO JEFFELS ROAD, INTO JOINER ROAD AND PROCEED INTO PROSPECTON ROAD RIGHT INTO AVENUE EAST, RETURN AND TURN RIGHT INTO PROSPECTON ROAD AND PROCEED, LEFT INTO WILCOX ROAD, INTO JEFFELS ROAD AND PROCEED INTO OLD MAIN ROAD AND PROCEED TO UMLAZI AS PER THE FORWARD ROUTE IN REVERSE.		
12.5	238V1A238TB900049176 - M35 TO PROSPECTON ROAD FROM M35, LEFT INTO OLD MAIN ROAD, RIGHT INTO JEFFELS ROAD, INTO JOINER ROAD AND PROCEED INTO PROSPECTON ROAD, RIGHT INTO AVENUE EAST, RETURN AND TURN RIGHT INTO PROSPECTON ROAD AND PROCEED, INTO OLD MAIN ROAD AND PROCEED TO UMLAZI AS PER THE FORWARD ROUTE IN REVERSE.		
12.6	2206QB2209WC00049174 - UMLAZI SECTIONZ TO DURBAN. FROM ABOVE SECTIONS AND GOES TO M35 WITH THE FOLLOWING ROUTES 2103 AND M.R 60 TURN LEFT PF OLD MAIN ROAD ENTERED TO JEFFELS ROAD CONTINUE TO WILCOX ROAD TURN RIGHT OF PROSPECTION ROAD TURN LEFT OF N2 CONTINUE TO M4 (INKOSI ALBERT LUTHULI), GOES LEFT OF MOORE ROAD TURN RIGHT OF WARWICK AVENUE GOES TO THE RANK AT CITY MARKET ENTER WITH RIGHT OF WEST STREET ALIGHT ONLY, TURN WITH LEFT OF FIELD STREET ENTER WITH RIGHT OF VICTORIA STREET ENTER TO QUEEN STREET AT THE RANK (RANK 104). TO QUEEN STREET TAXI RANK, RIGHT OF ALBERT STREET, LEFT OF LEOPOLD STREET, LEFT OF MARKET ROAD INTO WILLIAMS/ SYDNEY ROAD, UMBILO ROAD / SARMA ROAD, EDWIN SWALES, RIGHT OF SOUTH COAST ROAD, LEFT OF HIMALAYAS ROAD, RIGHT OF M14 INTO N2 CONTINUE WITH THE ABOVE ROUTE WHICH GOES TO UMLAZI. IN M4 (INKOSI ALBERT LUTHULI) TURN RIGHT OF WEST STREET, TURN LEFT OF RUSSELLS STREET, TURN RIGHT TO VICTORIA STREET, AND TURN RIGHT WITHQUEEN STREET AND GO TO RANK AT QUEEN STREET OR GOES TO QUEEN STREET AND TURN LEFT OF GREY STREET AND TURN RIGHT OF PINE STREET, WE TURN TO LEFT CONTINUE WITH DEVIS LANE IN THE RANK. FROM QUEEN STREET TAXI RANK TURN LEFT OF GREY STREET CONTINUE TO BROAD STREET TURN RIGHT OF SMITH STREET CONTINUED TO M14, AND CONTINUED TO N2 AND TURN LEFT TO PROSPECTION OFF RAMP ENTER WITH RIGHT OF PROSPECTON ROAD, CONTINUE WITH LEFT OF WILCOX ROAD, AND JOIN JEFFELS ROAD ENTER TO OLD MAIN ROAD, AND TURN RIGHT OF UMBUMBULULU ROAD (M35) AND GOES TO UMLAZI. IF WE START AT DEVIS LANE TAXI RANK WE TURN LEFT AND GOES TO SAVILLE STREET TURN RIGHT OF BROAD STREET AND WE RETURN BACK AS WE MENTIONED ABOVE.		
12.7	238V1A2001AE00049175 - CONDITIONS 1. PASSENGERS MAY BE PICKED UP AND/OR SET DOWN ONLY AT DESIGNATED TAXI RANKS OR TAXI STOPS, WHICH WILL EXCLUDE BUS STOPS. 2. ENTRY OR RANKING ON PRIVATE PROPERTY IS NOT PERMITTED WITHOUT THE WRITTEN PERMISSION OF THE LANDLORD, A COPY OF WHICH MUST BE SUPPLIED TO THE BOARD. 3. WITHOUT HAVING ENTERED INTO AN AGREEMENT WITH OTHER OPERATORS ON A COMMON ROUTE, AS CONTEMPLATED IN SECTION 88(2)(B) OF ACT 22 OF 2000, THE PICKING UP AND SETTING DOWN OF PASSENGERS ON SUCH ROUTE IS NOT PERMITTED. A COPY OF SUCH AN AGREEMENT MUST BE SUPPLIED TO THE BOARD. 4. AT RANKS, WHETHER ON STREET OR OFF STREET, ONLY THE TAXIS THAT CAN BE ACCOMODATED IN THE DEMARCATED AREA MAY OCCUPY THE RANK, EXCESS VEHICLES MUST HOLD ELSEWHERE AT DESIGNATED HOLDING AREAS. 5. RANK PERMITS OR LETTERS OF AUTHORITY MUST BE PRODUCED IN RESPECT OF ALL RANKS IN MUNICIPAL AREAS, IN PARTICULAR MAJOR TOWNS AND CITIES AND IN PARTICULAR INTER-PROVINCIAL DESTINATIONS. 6. THE ALLOCATION OF ANY ROUTE OR PORTION OF A ROUTE IS SUBJECT TO THE CONDITION THAT IT HAS BEEN APPROVED AND ALLOCATED IN GOOD FAITH AND THAT SUCH ROUTE WILL BE INVALID SHOULD IT TRANSPIRE THAT THE ROUTE OR PORTION THEREOF WILL, OR HAS CAUSED CONFLICT DUE TO IT HAVING BEEN APPROVED BASED ON INCORRECT OR FALSE INFORMATION SUPPLIED TO THE BOARD OR AS A RESULT OF AN ERROR. IN SUCH INSTANCE THE OPERATING LICENCE MUST BE RETURNED TO THE BOARD FOR CORRECTION. 7. THE VEHICLE MUST BE COVERED BY MOTOR VEHICLE INSURANCE AS WELL AS PERSONAL LIABILITY INSURANCE		



transport

Department:
Transport
Province of KwaZulu-Natal

GAZETTE

LGKZNG02-2024-APR

REGION: ALL

12.8	<p>2202IR2202IR00049177 - CONDITIONS - BHEKITHEMBA TAXI ASSOCIATION</p> <ol style="list-style-type: none"> 1. PASSENGERS MAY BE PICKED UP AND / OR SET DOWN ONLY AT DESIGNATED TAXI RANKS OR TAXI STOPS, WHICH WILL EXCLUDE BUS STOPS. 2. ENTRY OR RANKING ON PRIVATE PROPERTY IS NOT PERMITTED WITHOUT THE WRITTEN PERMISSION OF THE LANDLORD, A COPY OF WHICH MUST BE SUPPLIED TO THE BOARD 3. WITHOUT HAVING ENTERED INTO AN AGREEMENT WITH OTHER OPERATORS ON A COMMON ROUTE, AS CONTEMPLATED IN SECTION 88(2)(B) OF ACT 22 OF 2000, THE PICKING UP AND SETTING DOWN OF PASSENGERS ON SUCH ROUTE IS NOT PERMITTED, A COPY OF SUCH AN AGREEMENT MUST BE SUPPLIED TO THE BOARD 4. AT RANKS, WHETHER ON STREET OR OFF-STREET, ONLY THE TAXIS THAT CAN BE ACCOMMODATED IN THE DEMARCATED AREA MAY OCCUPY THE RANK, EXCESS VEHICLES MUST HOLD ELSEWHERE AT DESIGNATED HOLDING AREAS 5. RANK PERMITS OR LETTERS OF AUTHORITY MUST BE PRODUCED IN RESPECT OF ALL RANKS IN MUNICIPALITY ARREARS, IN PARTICULAR MAJOR TOWN AND CITIES. 6. THE ALLOCATION OF ANY ROUTE OR PORTION OF A ROUTE IS SUBJECT TO THE CONDITION THAT IT HAS BEEN APPROVED AND ALLOCATED IN GOOD FAITH AND THAT SUCH ROUTE WILL BE INVALID SHOULD IT TRANSPIRE THAT THE ROUTE PORTION THEREOF WILL, OR HAS CAUSED CONFLICT DUE TO IT HAVING BEEN APPROVED BASED ON INCORRECT OR FALSE INFORMATION SUPPLIED TO THE BOARD OR AS RESULT OF AN ERROR. IN SUCH INSTANCE THE OPERATING LICENSE MUST BE RETURNED TO THE BOARD FOR CORRECTION. 7. THE VEHICLE MUST BE COVERED BY MOTOR VEHICLE INSURANCE AS WELL AS PERSONAL LIABILITY INSURANCE.
-------------	--



transport

Department:
Transport
Province of KwaZulu-Natal

GAZETTE

LGKZNG02-2024-APR
REGION: ALL

1)	Application Number: APP0173063	2)	Gazette Number: LGKZNG02-2024-APR
3)	Applicant: C CELE ID NO. 5707245752089 Association: BEKEZELA TAXI OWNERS ASSOCIATION	4)	Applicant Address: PO BOX 289 PORT SHEPSTONE 4240
5)	Existing Licence Holder: NOT APPLICABLE ID NO. NOT APPLICABLE	6)	Existing Licence Holder Address: NOT APPLICABLE
7)	Type of application: NEW OPERATING LICENCE	8)	Operating Licence Number: LGKZN1003000114
9)	Vehicle Type: MINIBUS	10)	1 X 15 (SEATED) + 0 (STANDING)
11)	Region: UGU-OGWINI		
12.1	22067A22067A00052420 - MAHLOMENYAMA TO PORT SHEPSTONE FROM APPROVED TAXI RANK IN MAHLOMENYAMA INTO A2384 INTO, P68/2, INTO P3-1, INTO APPROVED TAXI RANK IN PORT SHEPSTONE. OFFLOAD, LOAD AND RETURN ALONG THE FORWARD ROUTE IN REVERSE.		
12.2	22067A22067A00052421 - NQCAZOLO TO PORT SHEPSTONE APPROVED TAXI RANK IN NQCAZOLO PROCEED ALONG D933 ROAD A2338 ROAD, INTO D923 AT THE T-JUNCTION TURN LEFT INTO P68/1, PROCEED ALONG P68/1 INTO P68/2, INTO P3-1, INTO APPROVED TAXI RANK TAXI RANK IN PORT SHEPSTONE. OFFLOAD, LOAD AND RETURN ALONG FORWARD ROUTE IN REVERSE.		
12.3	22067A22067A00052422 - EMABHELENI TO PORT SHEPSTONE FROM APPROVED TAX RANK IN EMABHELENI PROCEED ALONG D923, INTO D1115, INTO A2340 AND AT THE T-JUNCTION, TURN LEFT INTO P68/1, INTO P68/2, INTO P3-1, INTO APPROVED TAXI RANK IN PORT SHEPSTONE. OFFLOAD, LOAD AND RETURN ALONG FORWARD ROUTE IN REVERSE.		
12.4	22067A22067A10052412 - ST WILLIAMS TO PORT SHEPSTONE FROM APPROVED TAXI RANK IN ST WILLIAM TURN INTO D924, AND PROCEED INTO D923. PROCEED ALONG D923 INTO P68/1. PROCEED ALONG P68/1 INTO P68/2, INTO P3-1, INTO APPROVED TAXI RANK IN PORT SHEPSTONE. OFFLOAD, LOAD AND RETURN ALONG THE FORWARD ROUTE IN REVERSE		
12.5	22067A22067A00052413 - ST FAITHS TO PORT SHEPSTONE FROM APPROVED TAXI RANK IN ST FAITHS TURN INTO P68/1 AND INTO P68/2. PROCEED ALONG P68/2, INTO P3-1, INTO APPROVED TAXI RANK IN PORT SHEPSTONE. OFFLOAD, LOAD AND RETURN ALONG THE FORWARD ROUTE IN REVERSE.		
12.6	22067A22067A00052414 - ENQANQALA TO PORT SHEPSTONE FROM APPROVED TAXI RANK IN ENQANQALA TURN INTO D921, PROCEED ALONG D921 AND AT THE T-JUNCTION, TURN RIGHT INTO P68/1. PROCEED ALONG P68/1, INTO P68/2. PROCEED ALONG P68/2, INTO P3-1 INTO APPROVED TAXI RANK IN PORT SHEPSTONE. OFFLOAD, LOAD AND RETURN ALONG THE FORWARD ROUTE IN REVERSE.		
12.7	22067A22067A00052415 - EMVUZANA TO PORT SHEPSTONE FROM APPROVED TAXI RANK IN EMVUZANA INTO A2366 AT THE T-JUNCTION TURN RIGHT INTO D1115 OR INTO D945 AND / OR PROCEED WITH D1115, INTO P68/2. PROCEED ALONG INTO P68/2, INTO P3-1, INTO AN APPROVED TAXI RANK IN PORT SHEPSTONE. OFFLOAD, LOAD AND RETURN ALONG THE FORWARD ROUTE IN REVERSE.		
12.8	22067A22067A00052417 - EMVUZANA TO PORT SHEPSTONE FROM APPROVED TAXI RANK IN EMVUZANA INTO A2366 AT THE T-JUNCTION TURN RIGHT INTO D1115 OR INTO D945 AND / OR PROCEED WITH D1115, INTO P68/2. PROCEED ALONG INTO P68/2, INTO P3-1, INTO AN APPROVED TAXI RANK IN PORT SHEPSTONE. OFFLOAD, LOAD AND RETURN ALONG THE FORWARD ROUTE IN REVERSE.		
12.9	22067A22067A00052418 - NYAMANDE TO PORT SHEPSTONE FROM APPROVED TAXI RANK IN NYAMANDE INTO D859, AT THE T-JUNCTION TURN INTO A2899. PROCEED ALONG A2899 INTO A2900 AND AT THE T-JUNCTION TURN RIGHT INTO P68/2, PROCEED ALONG P68/2, INTO P3-1 INTO APPROVED TAX RANK IN PORT SHEPSTONE. OFFLOAD, LOAD AND RETURN ALONG FORWARD ROUTE IN REVERSE.		
12.10	22067A22067A00052419 - ST. FAITHS MISSION TO PORT SHEPSTONE FROM APPROVED TAXI RANK IN ST. FAITHS MISSION TURN RIGHT INTO D925, INTO A2337, INTO A2337, INTO D1054, INTO A2331, INTO P68/2 INTO P3-1 INTO APPROVED TAXI RANK IN PORT SHEPSTONE. OFFLOAD, LOAD AND RETURN ALONG THE FORWARD ROUTE IN REVERSE.		
12.11	22067A22067A00052423 - MAWULENI TO PORT SHEPSTONE FROM MAWULENI TO PORT SHEPSTONE: FROM APPROVED TAXI RANK IN MAWULENI, INTO D859. PROCEED ALONG D859 AND PASS DWESHULU, AT THE T-JUNCTION, TURN RIGHT INTO P68/1, INTO P68/2. PROCEED ALONG P68/2 INTO P3-1, INTO APPROVED TAXI RANK IN PORT SHEPSTONE. OFFLOAD, LOAD AND RETURN ALONG FORWARD ROUTE IN REVERSE.		
12.12	2206F12206LS10119263 - GUBHUZA TO DURBAN. FROM GUBHUZA ON ROAD D1054 TO ITS JUNCTION WITH D924 BECOMING D923 TO ITS JUNCTION WITH P68/1 BECOMING P68/2 TO ITS JUNCTION WITH N2 (TOLL ROAD) ALONG THE N2 LEFT M4 (CHIEF ALBERT LUTHULI FREEWAY) LEFT TO MOORE ROAD OFF RAMP, ALONG MOORE ROAD RIGHT INTO WARWICK AVENUE, LEFT INTO ETNA LANE AND PROCEED TO THE RANK IN ETNA LANE AND RETURN. RESTRICTION: RESTRICTED FROM PICKINGUP ON THE INWARD JOURNEY AFTER RECEIVING THE UMTENTWENI INTERSECTION UNTIL REACHING DURBAN AND RESTRICTEDE FROM SETTING DOWN ON THE OUTWARD JOURNEY AFTER LEAVING DURBAN UNTIL PASSING UMTETWENI INTERSECTION.		



transport

Department:
Transport
Province of KwaZulu-Natal

GAZETTE

LGKZNG02-2024-APR

REGION: ALL

1)	Application Number: APP0173054	2)	Gazette Number: LGKZNG02-2024-APR
3)	Applicant: NC NGELEKA ID NO. 7207200418089 Association: BAMBANANI TAXI ASSOCIATION(KZN)	4)	Applicant Address: PO BOX 111 VOORTREKKERSTRAND GLENMORE 4279
5)	Existing Licence Holder: NOT APPLICABLE ID NO. NOT APPLICABLE	6)	Existing Licence Holder Address: NOT APPLICABLE
7)	Type of application: NEW OPERATING LICENCE	8)	Operating Licence Number: LGKZN1003000308
9)	Vehicle Type: MINIBUS	10)	1 X 15 (SEATED) + 0 (STANDING)
11)	Region: UGU-OGWINI		
12.1	2206FG220BGG00194259 - PORT EDWARD TO WOZA / NZIMAKWE ROUTE. FROM PORT EDWARD TAXI RANK TURN RIGHT INTO MAIN ROAD ROBOT, PROCEED R61 TOLL TOWARDS MARGATE , PROCEED R61 PALM BEACH, TURN LEFT TOWARDS IZINGOLWENI. NZIMAKWE ROAD --TARR ROAD, PROCEED TO MUNSTER ROAD ?MUNSTER SHOPPING CENTRE, TURN RIGHT INTO IZINGOLWENI GRAVEL ROAD PASS JERICHO STORE PICK UP AND DROP OFF AT GATE STORE, THONGASI ROAD D1097, TURN RIGHT D0861-WOZA ROAD, PROCEED STRAIGHT ALONG WOZA ROAD, TURN LEFT TO PORT EDWARD TAXI RANK.		
12.2	2206FG220BGG00194260 - PORT EDWARD - XOLO/ GCILIMA ROUTE FROM PORT EDWARD / XOLO/ GCILIMA ROUTEPORT EDWARD TAXI RANK TOWARDS XOLO ROUTE TRIBAL AREA, PORT EDWARD/ IZINGOLWENI TARR ROAD, TURN RIGHT PENDUKA TOWARDS GCILIMA AND MARGATE TAXI RANK, PROCEED WITH GRAVEL ROAD --- PENDUKA MANZAMHLOPHE GRAVEL ROAD, PROCEED PASS JABULANI STORE D1095 GRAVEL XOLO SERVICE GRAVEL ROAD, PROCEED ALONG TOWARDS GCILIMA, KWA MKHIZE STORE ? DROP OFF AND PICK UP, TURN LEFT TO D1092 NKOTHANENI, TURN AROUND AT NKOTHANENI/THUTHUKA TAXI RANK, TURN RIGHT OKHUSHWINI GRAVEL ROAD, THOKOTHE ROAD SERVICE DELIHLAZO TAXI RANK, TURN AROUND SAME BACK.		
12.3	2206FG22067A00194261 - PORT EDWARD TO PORT SHEPSTONE FROM PORT EDWARD TAXI RANK TURN RIGHT TO THE ROBOT, AT THE ROBOT TURN LEFT TO R61 AND PROCEED WITH R61 TOWARDS MUNSTER PICK UP AND DROP OFF AT MUNSTER, PROCEED TO TRAFALGAR PICK UP AND DROP OFF AND PROCEED TOWARDS SAN LAMEER PICK UP AND DROP OFF MARINA BEACH PROCEED TOWARDS SOUTHBROOM BUS STOP PICK UP AND DROP. PROCEED STRAIGHT WITH R61, TURN LEFT TO ALFORD ROAD AND TURN RIGHT WITH ALFORD TO R620, PROCEED WITH R620 MARINE DRIVE TO MANABA PICK UP AND DROP OFF AT MANABA BUS STOP, PROCEED WITH MARINE DRIVE UVONGO PICK UP AND DROP OFF UVONGO BUS STOP, PROCEED TO ST MICHAELS PICK UP AND DROP OFF AT ST MICHAELS, PROCEED TO SHELLY BEACH STOP AT ABRI SPIES PICK UP AND DROP OFF, PROCEED WITH MARINE DRIVE TOWARDS MC DONALDS FARM STOP AND DROP OFF PORT SHEPSTONE TECHNIKON PROCEED WITH R61 TURN RIGHT AT QUARRY ROAD INTERSECTION TURN LEFT IN BAZLEY ROAD TURN LEFT INTO CORNNER ROAD TURN RIGHT IN MC ARTHUR STREET TURN RIGHT IN DENNIS SHEPSTONE TURN LEFT IN RYDER STREET ACROSS NELSON MANDELA INTO PORT SHEPSTONE TAXI RANK SAME ROUTE BACK TO PORT EDWARD.(CHANGE OF STARTING POINT) AS PER THE DECISION OF THE BOARD.		
12.4	2206EV2206EZ00194264 - MVUTSHINI TO MARGATE. FROM MVUTSHINI STAR POINTS TAXI RANK, PROCEED WITH GRAVEL ROAD TO MANKUNTSHANE PICK UP AT MBHELE BUS STOP, TURN RIGHT TO D1091 AT BANGUNI STORE PICK UP BANGUNI STORE, PROCEED THEN TURN LEFT INTO GRAVEL ROAD OATLANDS TOWARDS GAMALAKHE, TURN RIGHT INTO FASCADALE ROAD TO RAMSGATE PICK UP AND DROP OFF RAMSGATE TURN LEFT WITH R620 TO MARGATE-PROCEED WITH MARINE DRIVE TURN RIGHT TO MARGATE TAXI RANK, SAME ROUTE BACK TO MVUTSHINI.		
12.5	2206EO2206EZ00194265 - 8.GCILIMA ROUTE TO MARGATE. FROM GCILIMA TAXI RANK, GCILIMA ROAD, MARGATE SERVICE TURN LEFT NKAMPINI MBAMBI HIGH SCHOOL PICK UP AND DROP OFF, MQADI STOPPING ZONE TURN RIGHT D203 BHOKODISA, STOP AT MHLABULUNGILE SCHOOL, THANDOKUHLE / SHAKA STORE DROP OFF AND PICK UP, PROCEED ALONG D203, TURN LEFT AT R61 TOWARDS MARGATE, TURN LEFT AT RAMSGATE TURN OFF, TURN LEFT IN MARINE DRIVE, TURN RIGHT INTO EMOYENI TAXI RANK, AND RETURN OPPOSITE ROUTE BACK.		
12.6	220BGY2206EZ00194266 - .LAMONT ROUTE- MARGATE . FROM MANKUNTSHANE RANK, TURN RIGHT GRAVEL ROAD D1091, STOP MLONDE HIGH SCHOOL, PROCEED ALONG D1091 GRAVEL ROAD, DLAMINI STOP PICK UP AND DROP OFF, MTHOMBOTHI SCHOOL STOPPING ZONE, PROCEED ALONG TO LUDIMALA CLINIC --- PICK UP AND DROP OFF ZONE, LAMONT BIG STOP ? DROP OFF AND PICK UP ? DIP TANK, TURN OFF TO SERVICE ROAD NGWEMABALA, TURN TOWARDS SUNDUZA TAXI RANK. USE THE SAME ROUTE BACK TO MARGATE TAXI RANK AND RETURN.		
12.7	220BGG2206EZ00194262 - PORT EDWARD TO MARGATE. FROM PORT EDWARD TAXI RANK TURN RIGHT TO THE ROBOT, AT THE ROBOT TURN LEFT TO R61 AND PROCEED WITH R61 TOWARDS MUNSTER PICK UP AND DROP OFF AT MUNSTER, PROCEED TO TRAFALGAR PICK UP AND DROP OFF AND PROCEED TOWARDS SAN LAMEER PICK UP AND DROP OFF MARINA BEACH PROCEED TOWARDS SOUTHBROOM BUS STOP PICK UP AND DROP OFF, PROCEED STRAIGHT WITH R61, TURN LEFT TO ALFORD ROAD AND TURN RIGHT WITH ALFORD TO R620, PROCEED WITH R620 TO EMOYENI TAXI RANK, SAME ROUTE BACK TO THE RANK.		
12.8	2206EO2206EZ00194263 - GCILIMA TO MARGATE GCILIMA TAXI RANK. FROM GCILIMA R-D MARGATE, SERVICE TURN LEFT NKAMPINI-MBAMBI HIGH SCHOOL PICK UP DROP OFF MQADI STOPPING ZONE, TURN RIGHT D203- BHOKODISA, STOP AT MHLABULUNGILE SCHOOL, THANDOKUHLE STORE/SHAKA STORE DROP OFF AND PICK UP, PROCEED ALONG D203, TURN LEFT R61 TOWARDS MARGATE, TURN LEFT AT RAMSGATE TURN OFF, TURN RIGHT AT ALFORD AVENUE, TURN LEFT IN MARINE DRIVE, TURN INTO EMOYENI TAXI RANK, RETURN SAME BACK TO GCILIMA.		
12.9	220BGG2206FG00194258 - PORT EDWARD / BRAEMAR/IZINGOLWENI/ MARGATE ROUTE STARTING POINT – BREMER ROAD, IZINGOLWENI, PORT EDWARD TURN LEFT INTO BREMER ROAD. PROCEED ALONG BREMER ROAD TOWARDS IZINGOLWENI, TURN RIGHT- GRAVEL ROAD BREMER /NZIMAKWE ROAD, ENKONENI STORE- DROP OFF AND PICK UP, PROCEED ALONG GRAVEL ROAD – ENKONENI TOWARDS NZIMAKWE, PROCEED ALONG, PASS ENTABENI SCHOOL, PROCEED SOMPISI STORE, TURN LEFT D861 TO WOZA, PROCEED TO BHAMBULA TAXI RANK, THONGASI ROAD TOWARDS PORT EDWARD, PROCEED PASS THONGASI SCHOOL, THONGASI TAXI RANK, BALULA ROAD, TURN RIGHT TOWARDS PORT EDWARD TAXI RANK, SAME ROUTINE BACK.		



transport

Department:
Transport
Province of KwaZulu-Natal

GAZETTE

LGKZNG02-2024-APR
REGION: ALL

1)	Application Number: APP0173108	2)	Gazette Number: LGKZNG02-2024-APR
3)	Applicant: S HLOPHE ID NO. 7805295500081 Association: UMZUMBE TAXI OWNERS ASSOCIATION	4)	Applicant Address: PO BOX 74 UMZUMBE 4091
5)	Existing Licence Holder: NOT APPLICABLE ID NO. NOT APPLICABLE	6)	Existing Licence Holder Address: NOT APPLICABLE
7)	Type of application: INCREASE IN CARRYING CAPACITY AND COV	8)	Operating Licence Number: LGKZN1003001485
9)	Vehicle Type: MIDIBUS	10)	1 X 22 (SEATED) + 0 (STANDING)
11)	Region: UGU-OGWINI		
12.1	22063U22063V00165427 - UMZUMBE TO HIBBERDENE EXIT 2 TO HIBBERDENE FROM UMZUMBE TAXI RANK TO ALL VILLAGES WITHIN UMZUMBE, NAMES OF THE VILLAGES: KWAHLONGWA FAIRVIEW, MORRISON,MSWILILI,PEAK,STORE,ODEKE,MAGOG,QWABE,MAHLAHLANE,KWAAMDACA,TRIBIAL COURT,COMMUNITY HALL,KWAMADLALA, PICK AND DROP PASSENGERS AND EXIST TO DIFFERENT DESTINATION.PROCEED WITH D150 PASSING FAIRVIEW MISSION, TURN LEFT JOINING M4 TO DURBAN PROCEED STRAIGHT INTO BROOK STREET RANK NO 90. OFFLOAD AND LOAD PASSENGERS AND RETURN TO UMZUMBE RANK IN REVERSE OERDER.		
12.2	22063U220B5600165434 - UMZUMBE TO MAGISTRATE COURT EXIT 3 TO MAGISTRATE COURT FROM UMZUMBE TAXI RANK TO ALL VILLAGES WITHIN UMZUMBE, NAMES OF THE VILLAGES: KWAHLONGWA FAIRVIEW, MORRISON, MSWILILI,PEAK,STORE,ODEKE,MAGOG,QWABE,MAHLAHLANE,KWAAMDACA,TRIBIAL COURT,COMMUNITY HALL,KWAMADLALA, PICK AND DROP PASSENGERS AND EXIST TO DIFFERENT DESTINATION.PROCEED WITH D150,PASSING FAIRIEW MISSION TURN LEFT JOINING R102,ISIPHOFU ROAD TURN LEFT OR RIGHT INTO MAGISTRATE COURT DROP,PICK AND RETURN IN REVERSE TO UMZUMBE.		
12.3	22063U22066V10165435 - UMZUMBE TO UMZINTO EXIT 4 TO UMZINTO FROM UMZUMBE TAXI RANK TO ALL VILLAGES WITHIN UMZUMBE, NAMES OF THE VILLAGES: KWAHLONGWA FAIRVIEW, MORRISON, MSWILILI,PEAK,STORE,ODEKE,MAGOG,QWABE,MAHLAHLANE,KWAAMDACA,TRIBIAL COURT,COMMUNITY HALL,KWAMADLALA, PICK AND DROP PASSENGERS AND EXIST TO DIFFERENT DESTINATION.PROCEED WITHIN D150 PASSING FAIRVIEW MISSION TURN LEFT JOINING R102 PROCEED STRAIGHT WITH R102 TURN RIGHT JOINING FREEWAY N2 NORTH,TURN LEFT UMZINTO NORTH R612,TURN LEFT INTO R612. UMZINTO NRTH PROCEED WITH R612, RIGHT INTO UMZINTO PASS SET OF ROBOTS TURN RIGHT INTO MAIN ROAD, RIGHT INTO UMZINTO TAXI RANK DROP OFF LOAD RETURN TO THE UMZUMBE ON THE SAME ROUTE.		
12.4	22063U22067A00165443 - UMZUMBE TO PORT SHEPSTONE EXIT 5 TO PORT SHEPSTONE. FROM UMZUMBE TAXI RANK TO ALL VILLAGES WITHIN UMZUMBE, NAMES OF THE VILLAGES: KWAHLONGWA FAIRVIEW, MORRISON, MSWILILI,PEAK,STORE,ODEKE,MAGOG,QWABE,MAHLAHLANE,KWAAMDACA,TRIBIAL COURT,COMMUNITY HALL,KWAMADLALA, PICK AND DROP PASSENGERS AND EXIST TO DIFFERENT DESTINATION.PROCEED WITH D150 PASSING FAIRVIEW MISSION TURN RIGHT JOINING R102 PROCEED STRAIGHT,ROBOT TURN RIGHT IMMEDIATE LEFT,RIGHT STRAIGHT TO THE TAXI RANK OFF LOAD AND BACK TO UMZUMBE.		
12.5	22063U220B5700165444 - UMZUMBE TO WEMA EXIT 6 TO WEMA FROM UMZUMBE TAXI RANK TO ALL VILLAGES WITHIN UMZUMBE, NAMES OF THE VILLAGES: KWAHLONGWA FAIRVIEW, MORRISON, MSWILILI,PEAK,STORE,ODEKE,MAGOG,QWABE,MAHLAHLANE,KWAAMDACA,TRIBIAL COURT,COMMUNITY HALL,KWAMADLALA, PICK AND DROP PASSENGERS AND EXIST TO DIFFERENT DESTINATION.PROCEED WITH D150 PASSING FAIRVIEW MISSION TURN LEFT JOINING R102 PROCEED WITH R102,TURN RIGHT JOINING FREEWAY N2 NORTH, PROCEED STRAIGHT TURN AT ISIPINGO LEFT TO JOYNER ROAD AND AT INTERSECTION TURN LEFT INTO WEMA TAXI RANK OFFLOAD AND LOAD BACK TO UMZUMBE.		
12.6	22063U22067A00165445 - UMZUMBE TO PORT SHEPSTONE EXIT 7 TO PORT SHEPSTONE FROM UMZUMBE TAXI RANK TO ALL VILLAGES WITHIN UMZUMBE, NAMES OF THE VILLAGES: KWAHLONGWA FAIRVIEW, MORRISON, MSWILILI,PEAK,STORE,ODEKE,MAGOG,QWABE,MAHLAHLANE,KWAAMDACA,TRIBIAL COURT,COMMUNITY HALL,KWAMADLALA, PICK AND DROP PASSENGERS AND EXIST TO DIFFERENT DESTINATION.QWABE PROCEED WITH D195 PASS ASSISI CLINIC STRAIGHT TO OSHABENI AND TAKE RIGHT TURN TO BATSTONES DRIFT CROSS UMZIMKHULU BRIDGE TURN LEFT TO SUGSRMILL ROAD AND JOIN NELSON MANDELA DRIVE AND PROCEED TO PORT SHEPSTONE TAXI RANK.		
12.7	22063U22067A00165459 - UMZUMBE QWABE TO PORT SHEPSTONE ALTERNATIVE EXIT. FROM UMZUMBE,QWABE TO PORT SHEPSTONEFROM UMZUMBE TAXI RANK TO ALL VILLAGES WITHIN UMZUMBE, NAMES OF THE VILLAGES: KWAHLONGWA FAIRVIEW, MORRISON, MSWILILI,PEAK,STORE,ODEKE,MAGOG,QWABE,MAHLAHLANE,KWAAMDACA,TRIBIAL COURT,COMMUNITY HALL,KWAMADLALA, PICK AND DROP PASSENGERS AND EXIST TO DIFFERENT DESTINATION.PROCEED WITH D195 RIGHT TO LOISIANA ROAD PROCEED LOUISIANA INTERSECTION CROSS ST FAITS ROAD TO BATSTONES DRIFT ROAD UMZIMKHULU BRIDGE LEFT TO SUGARMILL ROAD AND JOIN NELSON MANDELA DRIVE AND PROCEED TO PORT SHEPSTONE.		



transport

Department:
Transport
Province of KwaZulu-Natal

GAZETTE

LGKZNG02-2024-APR

REGION: ALL

1)	Application Number: APP0173074	2)	Gazette Number: LGKZNG02-2024-APR
3)	Applicant: NV BHENGU ID NO. 6903225652089 Association: ESTCOURT DISTRICT TAXI ASSOCIATION	4)	Applicant Address: P.O BOX 7011 ESTCOURT 3310
5)	Existing Licence Holder: NOT APPLICABLE ID NO. NOT APPLICABLE	6)	Existing Licence Holder Address: NOT APPLICABLE
7)	Type of application: NEW OPERATING LICENCE	8)	Operating Licence Number: LGKZN0303001424
9)	Vehicle Type: MINIBUS	10)	1 X 13 (SEATED) + 0 (STANDING)
11)	Region: UTHUKELA		
12.1	<p>2202EN2202EN00050203 - ESTCOURT TO KWA-DLAMINI FROM APPROVED TAXI RANK IN KWA-DLAMINI INTO P379 LOADING AND OFFLOADING INTO EMTSHEZI HIGH SCHOOL AND TURN RIGHT INTO P29 NTABAMHLOPHE ROAD, OFFLOADING ONLY, PASS SHAYAMOYA, NEWLANDS, LOCKSLOY AND WEMBEZI, INTO MARTIN ROAD, HELLET ROAD, RICHMOND ROAD, CONNOR STREET, TURN LEFT INTO ALEXANDRA STREET INTO TAXI RANK AND RETURN THE FORWARD ROUTE IN REVERSE.</p> <p>FROM P29 INTO HARRY MILLER ROAD, SUBWAY ROAD, ALBERT STREET, PHILLIP STREET, ALONG ALEXANDRA STREET INTO TAXI RANK OFFLOADING, LOADING AND RETURN.</p> <p>FROM P29 INTO HARRY MILLER ROAD, SUBWAY ROAD, ALBERT STREET, PHILLIP STREET, ALONG ALEXANDRA STREET INTO TAXI RANK OFFLOADING, LOADING AND RETURN.</p>		



transport

Department:
Transport
Province of KwaZulu-Natal

GAZETTE

LGKZNG02-2024-APR
REGION: ALL

1)	Application Number: APP0173115	2)	Gazette Number: LGKZNG02-2024-APR
3)	Applicant: FK GABUZA ID NO. 6703195513083 Association: UZIMELENI TAXI ASSOCIATION	4)	Applicant Address: 1686 LANGALIBALELE STREET MPOPHOMENI TOWNSHIP MERRIVALE 3291
5)	Existing Licence Holder: NOT APPLICABLE ID NO. NOT APPLICABLE	6)	Existing Licence Holder Address: NOT APPLICABLE
7)	Type of application: NEW OPERATING LICENCE	8)	Operating Licence Number: NOTAVAILABLE
9)	Vehicle Type: MINIBUS	10)	1 X 15 (SEATED) + 0 (STANDING)
11)	Region: UMGUNGUNDOLOVU		
12.1	<p>22068322068T10051237 - MPOPHOMENI TO PIETERMARITZBURG</p> <p>FROM MPOPHOMENI TAXI RANK PROCEED INTO MANDELA HIGHWAY, TURN RIGHT INTO (R617) BOSTON ROAD AND THEN PROCEED TILL TURN RIGHT TO JOIN (N3) FREEWAY (EAST BOUND) AND THEN OPERATE AS PER ROUTE (2) TO MASUKWANE TAXI RANK IN PIETERMARITZBURG.</p> <p>FROM MASUKWANE TAXI RANK, TURN LEFT INTO (M70) CHURCH STREET, TURN LEFT TO JOIN (N3) FREEWAY (WEST BOUND) AND THEN PROCEED TILL HOWICK AND UNDERBERG OFF RAMP, AT THE STOP SIGN, TURN LEFT INTO (R617) BOSTON ROAD AND THEN OPERATE AS PER FORWARD ROUTE BACK TO MPOPHOMENI.</p> <p>NB: RESTRICTED FROM PICKING UP ON FORWARD ROUTE BETWEEN CHATTERTON ROAD AND CHURCH STREET, BUT AT SELGRO CENTRE ALONG BOSHOFF STREET, ONLY PICK UP MPOPHOMENI AND INTENDED PASSENGERS ONLY AND CONVEY THEM TO MASUKWANE TAXI RANK FREE OF CHARGE, BUT PASSENGERS TO BE DROPPED OFF ALONG THE ROUTE, ONLY AT THE TAXI STOPS DESIGNATED BY THE MUNICIPALITY.</p>		
12.2	<p>22068A22068300051236 - HOWICK TO MPOPHOMENI</p> <p>FROM APPROVED TAXI RANK IN HOWICK, SOMME STREET TURN RIGHT INTO HARVARD STREET, TURN RIGHT INTO R103 MAIN STREET AND THEN PASS THE FOLLOWING LOCATIONS SARMCOL, MIDLANDS HOSPITAL (ENKAMBINI), GREENFIELD, ESOKENI AND THEN PROCEED INTO ZEEDERBERG ROAD, TURN RIGHT AT TRAFFIC LIGHTS AT MERRIVALE SHELL SERVICE STATION, TURN RIGHT INTO R617 BOSTON ROAD AND THEN PASS SATAN STORES, TUMBLE ROAD, EMAKANINI, N.P.B. AND THEN TURN RIGHT INTO MANDELA HIGHWAY, TURN RIGHT INTO TAMBO ROAD, TURN LEFT INTO CHRIS HANI HIGHWAY THEN TURN LEFT INTO MHLONGO ROAD AT ST. ANNE TRANSITS TAXI RANK, TURN RIGHT INTO MANDELA HIGHWAY THEN PASS MPOPHOMENI TAXI RANK PROCEED ALONG THE SAME ROAD TILL PASS TRANSITS TAXI RANK AT ANGLICAN CHURCH THEN PROCEED TO EBUMNANDINI, MPOPHOMENI CEMENTARY AND WARD 8 (EMASHINGENI).</p> <p>FROM WARD 8 (EMASHINGENI), MPOPHOMENI CEMENTARY AND EBUMNANDINI OPERATE ALONG MANDELA HIGHWAY TILL PASS MPOPHOMENI TAXI RANK AND EMHLANGENI THEN TURN RIGHT INTO (R617) BOSTON ROAD AND THEN FOLLOW FORWARD ROUTE TILL CROSS UMNGENI BRIDGE AND THEN TURN LEFT INTO MORLING STREET, TURN RIGHT INTO SOMME STREET TAXI RANK THEN PROCEED STRAIGHT CROSS HARVARD STREET, BELL STREET AND THEN TURN LEFT INTO MAIN STREET PASS HALFWAY TOYOTA, MINI MARKET, ROMAN CATHOLIC CHURCH, SUNFIELD AND THEN TURN LEFT INTO GREENDALE SHOPPING CENTRE AND THEN RETURN ALONG MAIN STREET TILL TURN LEFT INTO GUSH AVE AT MINI MARKET, TURN RIGHT INTO MARE STREET, TURN RIGHT INTO KARKLOOF ROAD AND PROCEED LEFT INTO MAIN STREET AND TURN RIGHT INTO MORLING STREET AND TURN INTO SOMME STREET TAXI RANK.</p>		
12.3	<p>22068A22068A00051961 - CONDITIONS/RESTRICTIONS</p> <ol style="list-style-type: none"> PASSENGERS MAY BE PICKED UP AND/OR SET DOWN ONLY AT DESIGNATED TAXI RANK OR TAXI STOP, WHICH SHALL EXCLUDE BUS STOPS. ENTRY OR RANKING ON PRIVATE PROPERTY IS NOT PERMITTED WITHOUT PERMISSION OF THE LANDLORD, A COPY OF WHICH MUST BE SUPPLIED TO THE BOARD BEFORE ISSUE OPERATING LICENCE. WITHOUT HAVING ENTERED INTO AN AGREEMENT WITH OTHER OPERATORS ON A COMMON ROUTE, AS CONTEMPLATED BY SECTION 88 (2) (B) OF ACT 22 OF 2000, THE PICKING UP OR SETTING DOWN OF PASSENGERS ON SUCH ROUTE IS NOT PERMITTED. A COPY OF SUCH AGREEMENT MUST BE SUPPLIED TO THE BOARD. AT RANKS, WHETHER ON -STREET OR OFF-STREET, ONLY THE TAXIS THAT CAN BE ACCOMMODATED IN THE DEMARCATED AREA MAY OCCUPY THE RANK, EXCESS VEHICLES MUST HOLD ELSEWHERE AT DESIGNATED HOLDING AREAS. RANK PERMITS OR LETTERS OF AUTHORITY MUST BE PRODUCED IN RESPECT OF ALL RANKS IN MUNICIPAL ARREARS, IN PARTICULAR MAJOR TOWNS AND CITIES. THE ALLOCATION OF ANY ROUTE OR PORTION OF A ROUTE IS SUBJECT TO THE CONDITION THAT IT HAS BEEN APPROVED AND ALLOCATED IN GOOD FAITH AND THAT SUCH ROUTE WILL BE INVALID SHOULD IT TRANSPIRE THAT THE ROUTE OR PORTION THEREOF WILL, OR HAS CAUSED CONFLICT DUE TO IT HAVING BEEN APPROVED BASED ON INCORRECT OR FALSE INFORMATION SUPPLIED TO THE BOARD OR AS A RESULT OF AN ERROR. IN SUCH INSTANCE THE OPERATING LICENCE MUST BE RETURNED TO THE BOARD FOR CORRECTION. THE VEHICLE MUST BE COVERED BY MOTOR VEHICLE INSURANCE AS WELL AS PERSONAL LIABILITY INSURANCE. 		
12.4	<p>22068A22068G00051239 - HOWICK TO MOUNT WEST.</p> <p>FROM BELL STREET TAXI RANK, TURN LEFT INTO (R103) MAIN STREET AND THEN OPERATE AS PER FORWARD ROUTE BACK TO MOUNT WEST BP SERVICE STATION.</p> <p>RETURN ROUTE: FROM MOUNT WEST BP SERVICE STATION PROCEED ALONG (P165) AND THEN PASS THE FOLLOWING LOCATIONS: GREEN FARM, ARLINGTON SAWMILL, AND THEN PROCEED INTO (P165) CURRY POST ROAD PASS BALGOWAN TURN OFF CURRY'S POST STORE, CURRY'S POST LODGE, MULBERRY HILL GUEST HOUSE, FAIR FIELD TURN OFF, OLD HALLIWEL HOTEL, GROUNDCOVER, D369, D287 AND THEN TURN LEFT INTO (R103) MAIN STREET PROCEED TILL TURN RIGHT INTO SOMME STREET AND TURN LEFT INTO BELL STREET LEADING TO BELL STREET TAXI RANK OPPOSITE HOWICK FALLS GARAGE.</p> <p>NB: NO RESTRICTION ON PICKING UP AND SETTING DOWN ON FORWARD AND RETURN JOURNEY, BUT PASSENGERS TO BE PICKED UP DROPPED OFF ALONG THE ROUTE ONLY AT TAXI STOPS DESIGNATED BY THE MUNICIPALITY.</p>		



transport

Department:
Transport
Province of KwaZulu-Natal

GAZETTE

LGKZNG02-2024-APR

REGION: ALL

12.5 | 22068A22068T10051238 - HOWICK TO HILTON COLLEGE

FROM SOMME STREET TAXI RANK IN HOWICK TURN RIGHT INTO HARVARD STREET, TURN RIGHT INTO (R103) MAIN STREET AND THEN OPERATE AS ROUTE (2) TILL CEDARA INTERCHANGE AND TURN INTO (R103) OLD HOWICK ROAD AND TURN LEFT INTO (M80) HILTON AVENUE PASS HILTON CENTRE AND PROCEED TILL HILTON COLLEGE MAIN ENTRANCE.

FROM HILTON COLLEGE (MAIN ENTRANCE) PROCEED ALONG (M80) HILTON AVENUE TILL TURN RIGHT INTO (R103) OLD HOWICK ROAD AND TURN LEFT TO JOIN (N3) FREEWAY (WEST BOUND) AND THE PROCEED TILL HOWICK AND UNDERBERG OFF RAMP AT THE STOP SIGN TURN RIGHT INTO ZEERDERBERG ROAD AND THEN OPERATE AS PER FORWARD ROUTE TILL CROSS UMNGENI BRIDGE AND TURN LEFT INTO MORLING STREET, TURN RIGHT INTO SOMME STREET TAXI RANK AND THEN OPERATE AS PER RETURN ROUTE OF (1.1) TO THE AFFECTED AREAS



transport

Department:
Transport
Province of KwaZulu-Natal

GAZETTE

LGKZNG02-2024-APR

REGION: ALL

1)	Application Number: APP0173076	2)	Gazette Number: LGKZNG02-2024-APR
3)	Applicant: NV BHENGU ID NO. 6903225652089 Association: ESTCOURT DISTRICT TAXI ASSOCIATION	4)	Applicant Address: P.O BOX 7011 ESTCOURT 3310
5)	Existing Licence Holder: NOT APPLICABLE ID NO. NOT APPLICABLE	6)	Existing Licence Holder Address: NOT APPLICABLE
7)	Type of application: NEW OPERATING LICENCE	8)	Operating Licence Number: LGKZN0303000991
9)	Vehicle Type: MINIBUS	10)	1 X 13 (SEATED) + 0 (STANDING)
11)	Region: UTHUKELA		
12.1	<p>2202EN2202EN00050207 - SHAYAMOYA TO ESCOURT.</p> <p>FROM APPROVED TAXI RANK IN KWA-XABA STORE, INTO BOSHI, INTO SHAYAMOYA A, INTO SHAYAMOYA B, RIGHT INTO P29, NTABAMHLOPHE ROAD, LOADING AND OFFLOADING, PASS SHAYAMOYA, NEWLANDS, LOCHSLOY, WEMBEZI, OFFLOADING ONLY, INTO MARTIN ROAD, INTO HELLET ROAD, RICHMOND ROAD, CONNOR STREET, INTO ALEXANDRA STREET INTO THE TAXI RANK. OFFLOADING, LOADING AND RETURN ALONG THE FORWARD ROUTE IN REVERSE.</p> <p>ALTERNATIVE ROUTE</p> <p>FROM P29 INTO HARRY MILLER ROAD, SUBWAY ROAD, ALBERT STREET, ALONG ALEXANDRA STREET INTO THE TAXI RANK AND RETURN ALONG THE FORWARD ROUTE IN REVERSE.</p> <p>SETTING DOWN AND PICKING UP PASSENGERS:</p> <p>1.BACON FACTORY ROAD R103 INTO CONNOR STREET INTO ALEXANDRA STREET INTO TAXI RANK. 2.NARROWTEX INTO LOSKOP ROAD. 3.MASONITE INTO BROOMCLIFFE ROAD. 4.MASONITE INTO BANK ROAD. 5.MOSAIC INTO BANK ROAD.</p>		



transport

Department:
Transport
Province of KwaZulu-Natal

GAZETTE

LGKZNG02-2024-APR

REGION: ALL

1)	Application Number: APP0173093	2)	Gazette Number: LGKZNG02-2024-APR
3)	Applicant: SH MBUTHO ID NO. 5911045514083 Association: NYANDEZULU TAXI ASSOCIATION	4)	Applicant Address: PO BOX 43 PORT SHEPSTONE 4242
5)	Existing Licence Holder: NOT APPLICABLE ID NO. NOT APPLICABLE	6)	Existing Licence Holder Address: NOT APPLICABLE
7)	Type of application: NEW OPERATING LICENCE	8)	Operating Licence Number: LGKZN1003001311
9)	Vehicle Type: MINIBUS	10)	1 X 15 (SEATED) + 0 (STANDING)
11)	Region: UGU-OGWINI		
12.1	<p>2206LS22067A10054998 - GUGULETHU TO PORT SHEPSTONE</p> <p>1. GUGULETHU D916, OKHALWENI, MADLALA, RAILWAY TRACKING, TURN RIGHT TO P55 NORTON FARM. NYANDEZULU RANK, KWANTAKA, BOMELA CHURCH, FAITH CHURCH, KWATATA, NQOKO BOTTLE STORE, MDLUNGWANA, SANGWENI RANK, BETENIA, SPORT GROUND, FLUSNER FARM SETTLEMENT STORE, TURN LEFT IZOTSHA ROBOTS, ZEST, APOSTODEN, MEMEZI, NORWEGIAN CHURCH, KZT, JOIN N2 MARBURG AND TURN RIGHT MANDELA DRIVE GATES, PORT NATAL, TAJ HOTEL, TURN LEFT ROBOTS AND RIGHT INTO PORT SHEPSTONE RANK DIRECT AND RETURN.</p> <p>(THESE ARE PICKING AND DROPPINGS).</p> <p>ALTERNATIVE 1.</p> <p>GUGULETHU D916 OKHALWENI, MADLALA, RAILWAY TRACKING, TURN LEFT ON P55 PADDOCK ROAD, TURN LEFT AT PLANGWENI, MATHANGE, MADLALA, MANSFIELD FARM, LAYNETTE ROAD, D178 MCHUNU STORE, MBUMBAZI, TURN OFF NORTON FARM, NYANDEZULU TAXI RANK, PROCEED WITH PICKUPS AND DROPS ON PARAGRAPH 01 TURN LEFT AT ROBOT T O RIDER STREET TO PORT SHEPSTONE TAXI RANK DIRECT AND RETURN.</p> <p>ALTERNATIVE 2.</p> <p>GUGULETHU D916 OKHALWENI SPORT GROUNDS, COMMUNITY HALL ESIKHALENI, MZINDLE, KWA MAFU, NO1. THINGWANA BRIDGE, MADWALENI, MZINDLE, KWA MAFU, NO. 1 THINGWANA BRIDGE, MADWALENI, KWAMAFU NO.2, RAILWAY TRACKING TURN RIGHT P55 USING ROUTE STATE ON PARAGRAPH 02.</p> <p>ALTERNATIVE 3.</p> <p>GUGULETHU D916 OKHALWENI, MADLALA, NSANGWINI, MADLALA TURN RIGHT TO P55 NYANDEZULU, KWANTAKA, BOMELA, KWATATA, ASSEMBLIES OF GOD, SANGWENI, BUYANI, CROSS IZOTSHA ROBOTS P55, FOSI, TURN LEFT MYOLA, DRIVE INN, MC DONALD FARM, NASH GARAGE, BOBOYI RIVER, OSLO BEACH 01, OSLO BEACH 02, DAWN VIEW, SHIP WRECK, HOSPITAL, CORNER STREET, MCARTHUR STREET REYNOLD STREET, DENNIS SHEPSTONE STREET, QUARRY ROAD CROSS ROBOT AT NELSON MANDELA DRIVE INTO RIDER STREET INTO PORT SHEPSTONE TAXI RANK DIRECT AND RETURN.</p>		
12.2	<p>22067A22067A00054999 - NYANDEZULU TO PORT SHEPSTONE</p> <p>NYANDEZULU TAXI RANK, MBUTHWENI, SHABENI, THINGWANA RIVER, DAFELENI STORE ROAD A442, MAPHUMULO, NKOMO, DLANGENI ESIKHALENI, NDUMENI FARM TURN OFF DIP TANK, WESELI, BHULUNGA, THAFENI KWAHLONGWA, BHEQU, BRIDGE, INSINGIZI SCHOOL D1055 BACK TO P55 PROCEED TO PORT SHEPSTONE USING PARAGRAPH 01 DIRECT AND RETURN NYANDEZULU P55 PROCEED TO PORT SHEPSTONE TURN RIGHT TO KWAMAMTOLO STORE ROAD A2408, SHIBE TO MASELE, MBELE MKHIZE, MATOTO TURN AROUND PROCEED AND JOIN P55 TO PORT SHEPSTONE TAXI RANK.</p>		
12.3	<p>2206F42206EZ00055000 - NYANDEZULU TO MARGATE</p> <p>FROM OHLANGENI (BOUNDARIES), EZIMANGWENI, MAVUNDLA SCHOOL TURN SHELEMBE FLUSNERS FARM, STAND PIPE, MSIKABA A2410, SANGWENI TAXI RANK, BETHANI SPORT GROUND, BUYANI, CROSS ROBOTS P55, FOSI, SHELLY BEACH BUS STOP, TURN RIGHT AND JOIN R620. PICK & PAY, UNION MOTORS, ST MIKES DROP OFF R620, UVONGO BUS STOP, DOUGLAS MITCHEL BIRD PARK DROP OFF, FEDERATED TIMBERS, MANABA, LUCKYS LOMAN, MIDAS, INTO MARINE DRIVE, ROAD, INTO R620, TO MARGATE TAXI.</p>		
12.4	<p>2206EZ2206EZ00055001 - SANGWENI TO MARGATE</p> <p>FROM SANGWENI TAXI RANK TURN LEFT TO ROAD D1014, MZOTHO PICK UP, ZULU GUMBI, MTOLO PICK UP, NKOSI NDWALANE, IZOTSHA RIVER BOUNDARY TURN AROUND TO P55 TOWARDS, MARGATE DIRECT AND RETURN.</p>		
12.5	<p>22067A22067A00055002 - ESIGQONGWENI TO PORT SHEPSTONE</p> <p>ESIGQOKWENI CRËCHE, MACHI, TURN RIGHT INTO P55 INYANDEZULU KWANTAKA, BOMELA CHURCH, FAITH MISSION, KWATATA, NQOKO BOTTLE STORE, MDLUNGWANA, SANGWENI, RANK, BETENIA, SPORT GROUND, KLUSNER FARM SETTLEMENT STORE, TURN LEFT IZOTSHA ROBOTS, ZEST, APOSTOLIDEN, MEMEZI, NORWEGIAN CHURCH, KZT JOIN N2 MARBURG AND TURN RIGHT INTO MANDELA DRIVE, BATES, PORT SHEPSTONE TAXI RANK DIRECT AND RETURN.</p>		
12.6	<p>22067A2206EZ00055003 - ESIGQONGWENI TO MARGATE</p> <p>FROM ESIGQOKWENI CRËCHE MACHU TURN RIGHT INTO P55 INYANDEZULU KWANTAKA, BOMELA CHURCH, FAITH MISSION, KWATATA, NQOKO BOTTLE STORE, MDLUNGWANA, SANGWENI RANK, BETINA SPORT GROUND, KLUSNER FARM SETTLEMENT STORE, GO THROUGH IZOTSHA ROBOTS, KWAFOSI, SOUTH COAST MALL, JOIN R620. SHELLY BEACH BUS STOP, UNION MOTORS, ST MITCHEL, UVONGO BUS STOP, DOUGLAS MITCHEL, BIRD PARK DROP OFF, FEDERATED TIMBERS, MANABA, LUCKY LOMATI, MIDAS, TURN LEFT AT ROBOT INTO MARINE DRIVE, MARGATE HOTEL, MARGATE SANDS, TURN RIGHT INTO UPLAND ROAD AND TURN RIGHT INTO ERASMUS ROAD, SAPS, AND TURN LEFT INTO R620 TO MARGATE TAXI RANK DIRECT AND RETURN USING THE SAME ROUTE.</p>		



transport

Department:
Transport
Province of KwaZulu-Natal

GAZETTE

LGKZNG02-2024-APR

REGION: ALL

1)	Application Number: APP0173089	2)	Gazette Number: LGKZNG02-2024-APR
3)	Applicant: L MABUDE ID NO. 6911055937082 Association: KOKSTAD TAXI OWNERS ASSOCIATION	4)	Applicant Address: NO. 5583 SHAYAMOYA LOCATION KOKSTAD 4700
5)	Existing Licence Holder: MM MABUDE ID NO. 7909150864085	6)	Existing Licence Holder Address: P.O OX 828 KOKSTAD 4700
7)	Type of application: NORMAL TRANSFER	8)	Operating Licence Number: LGKZN0503000922
9)	Vehicle Type: MINIBUS	10)	1 X 15 (SEATED) + 0 (STANDING)
11)	Region: HARRY GWALA		
12.1	22024E22024E00052957 - KOKSTAD TO GOGELA FROM KOKSTAD TAXI RANK DOWER STREET JOIN MAIN STREET JOIN R56 PASS THE MAXIMUM PRISION TO GOGELA TAXI RANK AND ON RETURN SAME ROUTE TO KOKSTAD. FROM KOKSTAD TAXI RANK DOWER STREET JOIN MAIN STREET TO HOPE STREET TO R56 TO PAKKIES TAXI RANK AND ON RETURN SAME ROUTE TO KOKSTAD.KOKSTAD - NTSIKENI. FROM KOKSTAD TAXI RANK DOWER STREET JOIN HOPE STREET TO R56 TO NTSIKENI TAXI RANK AND RETURN ALONG THE SAME ROUTE TO KOKSTAD.		
12.2	22024E22024E00127427 - KOKSTAD TO SWARTBERG FROM DOWER STREET, MAIN STREET, JOIN R394, DROP OFF PASSENGERS AND PASS R617, DROP OFF PASSENGERS AND PASS FRANKLIN TO SWARTBERG TAXI RANK AND BACK SAME ROUTE TO KOKSTAD.		
12.3	22024E22024E00127428 - KOKSTAD TO TIGER HOEK FROM DOWER STREET, MAIN STREET JOIN GROOM STREET, JOIN HOPE STREET TO R56 TURN LEFT TO SINGISI ROAD, DROP OFF PASSENGERS AND PASS NGWINJINI TO TIGERHOEK TAXI RANK AND BACK SAME ROUTE TO KOKSTAD.		
12.4	22024E22024E00127431 - KOKSTAD TO NGWINJINI FROM DOWER STREET, MAIN STREET, REJOIN HOPE STREET TO R56, TURN LEFT TO SINGISI ROAD TO NGWINJINI TAXI RANK AND BACK SAME ROUTE TO KOKSTAD.		
12.5	22024E22024E00052955 - KOKSTAD TO GCADINJA FROM DOWER STREET TAXI RANK INTO MURRAY STREET, INTO MAKAE ROAD, INTO STEMERE STREET, INTO MATHE STREET, INTO MASINYANE ROAD, INTO MOYANA ROAD, INTO JULY ROAD, INTO SIWELA LANE, INTO NKOYNA ROAD, INTO GCADINJA ROAD AND RETURN.		
12.6	22024E22024E00052956 - KOKSTAD TO FRANKLIN FROM (KOKSTAD TAXI RANK) DOWER STREET ALONG MAIN STREET, HOPE STREET, JOIN R56 TO PAKADE STATION, JOIN R61 TO FORT DONALD AND RETURN ALONG THE SAME ROUTE TO KOKSTAD. FROM KOKSTAD TAXI RANK DOWER STREET, JOIN MAIN STREET, JOIN R394 TO FRANKLIN R617 AND BACK ON THE SAME ROUTE TO KOKSTAD.		
12.7	22024E22024E00052958 - KOKSTAD TO PAKKIES FROM KOKSTAD TAXI RANK DOWER STREET JOIN MAIN STREET TO HOPE STREET TO R56 TO PAKKIES TAXI RANK AND ON RETURN SAME ROUTE TO KOKSTAD.		
12.8	22024E22024E00052960 - KOKSTAD TO NTSIKENI. FROM KOKSTAD TAXI RANK DOWER STREET JOIN HOPE STREET TO R56 TO NTSIKENI TAXI RANK RETURN ALONG THE SAME ROUTE TO KOKSTAD.		



transport

Department:
Transport
Province of KwaZulu-Natal

GAZETTE

LGKZNG02-2024-APR
REGION: ALL

1)	Application Number: APP0173047	2)	Gazette Number: LGKZNG02-2024-APR
3)	Applicant: E MJWARA ID NO. 7505265317082 Association: M.N.R (UMLAZI WEST) TAXI ASSOCIATION	4)	Applicant Address: BB175 NONGALAZA RD UMLAZI KWA-ZULU NATAL 4031
5)	Existing Licence Holder: NOT APPLICABLE ID NO. NOT APPLICABLE	6)	Existing Licence Holder Address: NOT APPLICABLE
7)	Type of application: NEW OPERATING LICENCE	8)	Operating Licence Number: LGKZN1203000529
9)	Vehicle Type: MINIBUS TAXI	10)	1 X 9-16 (SEATED) + 0 (STANDING)
11)	Region: NINGIZMU 2		
12.1	2202IR2202IR00049126 - FROM THE CORNER OF NGQWELE ROAD AND UKHOZI ROAD (UMLAZI STATION), ALONG NGQWELE ROAD, INTO ROAD NO.1103, LEFT INTO ROAD NO.1204 AND PROCEED TO EZINDONGENI.		
12.2	2202IR2202IR00049128 - FROM CORNER OF NGQWELE ROAD AND UKHOZI ROAD (UMLAZI STATION), ALONG NGQWELE ROAD, LEFT INTO MANGOSUTHU HIGHWAY, RIGHT INTO ROAD NO.1204, LEFT INTO ROAD NO.1203, INTO ROAD NO.1403, LEFT INTO PHILA NDWANDWE ROAD, LEFT INTO MANGOSUTHU HIGHWAY AND PROCEED TO EZINDONGENI.		
12.3	2202IR2202IR00049129 - FROM THE CORNER OF NGQWELE ROAD AND UKHOZI ROAD (UMLAZI STATION), ALONG NGQWELE ROAD, INTO ROAD NO.1103, RIGHT INTO MABHUDU ROAD, LEFT INTO MQANGALA ROAD, RIGHT INTO MAPHUTHA ROAD, AND RETURN ALONG MAPHUTHA ROAD, LEFT INTO MQANGALA ROAD, RIGHT INTO MABHUDA ROAD, RIGHT INTO ROAD NO.1103, LEFT INTO ROAD NO.1204 AND PROCEED TO EZINDONGENI.		
12.4	2202IR2202IR00049123 - 2. FROM CORNER NGQWELE ROAD AND UKHOZI ROAD (UMLAZI STATION), ALONG UKHOZI ROAD, LEFT INTO MANGOSUTHU HIGHWAY, AND PROCEED TO CORNER OF ROAD 1202 AND MANGOSUTHU HIGHWAY (EZINDONGENI).		
12.5	2202IR2202IR00049124 - FROM THE CORNER OF NGQWELE ROAD AND UKHOZI ROAD (UMLAZI STATION), ALONG NGQWELE ROAD, RIGHT INTO MANGOSUTHU HIGHWAY, LEFT INTO JOSIAH DLAMINI ROAD, INTO ROAD NO.1102, LEFT INTO ROAD NO.1103, RIGHT INTO MANGOSUTHU HIGHWAY AND PROCEED TO EZINDONGENI.		
12.6	2202IR2202IR00049125 - FROM THE CORNER OF NGQWELE ROAD AND UKHOZI ROAD (UMLAZI STATION), ALONG UKHOZI ROAD, RIGHT INTO MANGOSUTHU HIGHWAY, LEFT INTO JOSIAH DLAMINI ROAD, RIGHT INTO MPEVU ROAD, LEFT INTO ROAD NO.108075 AND RETURN, LEFT INTO MPEVU ROAD, LEFT INTO SCQALABA AVENUE, RIGHT INTO MPEVU ROAD, RIGHT INTO ROAD NO.1002, LEFT INTO ROAD NO.1103, RIGHT INTO MANGOSUTHU HIGHWAY AND PROCEED EZINDONGENI.		
12.7	2202IR2202IR00049127 - FROM THE CORNER OF NGQWELE ROAD AND UKHOZI ROAD (UMLAZI STATION), ALONG NGQWELE ROAD, LEFT INTO MANGOSUTHU HIGHWAY, RIGHT INTO ROAD NO.1403, INTO ROAD NO.1203, RIGHT INTO ROAD NO.1204 AND PROCEED TO EZINDONGENI.		
12.8	2202IR2202IR00049130 - FROM CORNER OF NGQWELE ROAD AND UKHOZI ROAD (UMLAZI STATION), ALONG NGQWELE ROAD, LEFT INTO MANGOSUTHU HIGHWAY, LEFT INTO ROAD NO. 403, RIGHT INTO VENI YENI ROAD, RIGHT INTO SOLOMON MAHLANGU ROAD, LEFT INTO MANGOSUTHU HIGHWAY.		
12.9	2202IR2202IR00049131 - FROM ALL THE ROUTES (1-) ABOVE INTO MANGOSUTHU HIGHWAY THEN: (A) EMAWELENI LEFT INTO ROAD NO. 2003 AND PROCEED TO EMALWENI AND RETURN TO UMLAZI STATION ALONG ANY OF THE ROUTES ABOVE. (B) UMSHIYENI HOSPITAL LEFT INTO ROAD LEADING TO EMSHIYENI HOSPITAL DROPPING OFF AND PICKING UP PASSENGERS AND RETURN TO UMLAZI STATION ALONG ANY OF THE ROUTES. (C) EZIMBUZINI TAXI RANK: RIGHT INTO VENI YENI ROAD, INTO ROAD NO 12, INTO OLD SOUTH COAST ROAD, TO REUNION STATION TO DROP OFF PASSENGERS AND RETURN ALONG OLD SOUTH COAST ROAD, INTO ROAD NO 12 AND PROCEED TO EZIMBUZINI TAXI RANK. RETURN: FROM EZIMBUZINI TAXI RANK, INTO ROAD NO 12 INTO VENI YENI, MANGOSUTHU HIGHWAY AND PROCEED ALONG ANY ROUTES (1-9) ABOVE.		
12.10	2202IR2206RK00049134 - UMLAZI TO PINETOWN. 11.1- VIA NEW GERMANY. MANGOSUTHU HIGHWAY, N2 FREEWAY, N3 (WESTERN FREEWAY), M13, LEFT INTO EDEN ROAD, OFF-RAMP RIGHT INTO STAPLETON ROAD, LEFT INTO OLD MAIN ROAD, RIGHT INTO ESKIM ROAD, LEFT INTO SHEPSTONE ROAD, RIGHT INTO CROMPTON STREET, RIGHT INTO HILL STREET AND PROCEED TO TAXI RANK. 11.2- OLD MAIN ROAD. MANGOSUTHU HIGHWAY, N2 FREEWAY, N3 WESTERN FREEWAY, M13 LEFT INTO EDEN ROAD, OFF-RAMP RIGHT INTO STAPLETON ROAD, LEFT INTO OLD MAIN ROAD, LEFT INTO CROMPTON STREET, RIGHT INTO HILL STREET AND PROCEED TO TAXI RANK. 11.3- WESTMEAD. MANGOSUTHU HIGHWAY, N2 FREEWAY, N3 WESTERN FREEWAY, RIGHT INTO RICHMOND ROAD, LEFT INTO WESTMEAD ROAD, RIGHT INTO ALBERT ROAD, LEFT INTO ALEXANDER ROAD, LEFT INTO TRAFFORD ROAD, RIGHT INTO GILLITS ROAD, LEFT INTO RICHMOND ROAD, INTO OLD MAIN ROAD, RIGHT INTO CROMPTON STREET, RIGHT INTO HILL STREET AND PROCEED TO THE TAXI RANK.		



transport

Department:
Transport
Province of KwaZulu-Natal

GAZETTE

LGKZNG02-2024-APR
REGION: ALL

<p>12.11</p>	<p>2202JH2202IR00049480 - DALTON TAXI RANK</p> <p>FROM M4 (SOUTHERN FREEWAY), LEFT EDWIN SWALES OFF-RAMP, RIGHT INTO SOUTH COAST ROAD, INTO EDWIN SWALES VC DRIVE, INTO UMBILO ROAD, GALE STREET, MOORE ROAD, RIGHT INTO SYDNEY ROAD / WILLIAMS ROAD TO DALTON TAXI RANK.</p> <p>ALTERNATIVELY SOUTH COAST ROAD, WESLEY ROAD, MAYDON ROAD, LEFT INTO MOORE ROAD, INTO WILLIAMS ROAD / SYDNEY ROAD, INTO DALTON TAXI RANK.</p> <p>(V) CLAIRWOOD: (A) CLAIRWOOD VIA MONTCLAIR - MANGOSUTHU HIGHWAY, LEFT OLD SOUTH COAST, LEFT INTO PENDLEBURY ROAD, RIGHT INTO LEISCHESTER ROAD, LEFT INTO KENYON HOWDEN ROAD, RIGHT INTO MONTCLAIR ROAD, RIGHT INTO WOOD ROAD, INTO ROLAND CHAPMAN DRIVE, RIGHT INTO BLAMEY ROAD, RIGHT INTO SOUTH COAST ROAD, MANGOSUTHU HIGHWAY UMLAZI</p> <p>(B) CLAIRWOOD MANGOSUTHU HIGHWAY, OLD SOUTH COAST ROAD, SOUTH COAST ROAD, RIGHT INTO SIRDAR ROAD, AND RETURN ALONG SOUTH COAST ROAD, RIGHT INTO MANGOSUTHU HIGHWAY UMLAZI.</p> <p>RESTRICTION : NO PICKING UP OF PASSENGERS WITHIN THE MONTCLAIR ARE FROM ENTERING PENDLEBURY ROAD UNTIL REACHING SOUTH COAST ROAD.</p> <p>(VII) BLUFF</p> <p>FROM MANGOSUTHU HIGHWAY, M4 (SOUTHERN FREEWAY), HIMALAYAS OFF- RAMP INTO SERVICES ROAD RIGHT INTO DURANTA ROAD LEFT INTO TARA ROAD INTO GRAYS INN ROAD AND PROCEED RIGHT INTO TARA ROAD, INTO RICHARDSON ROAD INTO WESELEY ROAD LEFT INTO LIGHTHOUSE ROAD LEFT INTO BLUFF ROAD (M16) AND PROCEED TO SOUTH COAST ROAD LEFT INTO SOUTH COAST ROAD RIGHT INTO MANGOSUTHU HIGHWAY AND PROCEED TO STARTING POINT AS PER THE FORWARD ROUTE IN REVERSE.</p> <p>CONDITIONS: NO PICKING UP OF PASSENGERS ALONG THE ROUTE OTHER THAN THOSE DESTINATED FOR UMLAZI.</p>
<p>12.12</p>	<p>2202IR2206LS00049481 - FROM ALL THE ROUTES (1 – 9) ABOVE INTO MANGOSUTHU HIGHWAY THEN.</p> <p>10. (A.) EMAWELENI: LEFT INTO ROAD NO. 2003 AND PROCEED TO EMAWELENI AND RETURN TO UMLAZI STATION ALONG ANY OF THE ROUTES ABOVE.</p> <p>10. (B.) UMSHIYENI HOSPITAL: LEFT INTO A ROAD LEADING TO EMSHIYENI HOSPITAL DROPPING OFF AND PICKING UP PASSENGERS AND RETURN TO UMLAZI STATION ALONG ANY OF THE ROUTES ABOVE.</p> <p>10. (C.) EZIMBUZINI TAXI RANK: RIGHT INTO VENI YENI ROAD, INTO ROAD NO. 12, INTO OLD SOUTH COAST ROAD, TO REUNION STATION TO DROP OFF PASSENGERS AND RETURN ALONG OLD SOUTH COAST ROAD, INTO ROAD NO. 12 AND PROCEED TO EZIMBUZINI TAXI RANK.</p> <p>RETURN.</p> <p>FROM EZIMBUZINI TAXI RANK, INTO ROAD NO. 12 INTO VENI YENI, MANGOSUTHU HIGHWAY AND PROCEED ALONG ANY OF ROUTES (1-9) ABOVE.</p> <p>10 (D.) UMLAZI TO DURBAN: (I) PINE STREET NORTH TAXI RANK: INTO THE M4, RIGHT INTO WEST STREET, FIELD STREET, PINE STREET</p> <p>(II) UNIVERSITY AVENUE TAXI RANK: INTO M4, LEFT INTO MOORE ROAD, WARWICK AVENUE, ALICE STREET, RIGHT INTO GREY STREET, PINE, RUSSEL, LEOPOLD ROAD, MARKET, SERVICE ROAD, UNIVERSITY AVENUE T/R.</p> <p>(III) POINT ROAD: WEST STREET, RIGHT INTO POINT ROAD, RIGHT INTO BAY TERRACE, RIGHT INTO SHEPSTONE STREET, LEFT INTO PINE STREET TO PINE STREET OR UNIVERSITY AVENUE TAXI RANK.</p> <p>(IV) DALTON TAXI RANK: M4 (SOUTHERN FREEWAY), LEFT EDWIN SWALES OFF-RAMP, RIGHT INTO SOUTH COAST ROAD, INTO EDWIN SWALES VC DRIVE, INTO UMBILO ROAD, GALE STREET, MOORE ROAD, RIGHT INTO SYDNEY ROAD / WILLIAMS ROAD TO DALTON TAXI RANK. ALTERNATIVELY SOUTH COAST ROAD, WISELY ROAD, MAYDON ROAD, LEFT INTO MOORE ROAD, INTO WILLIAMS ROAD / SYDNEY ROAD, INTO DALTON ROAD TAXI RANK.</p> <p>(V) CLAIRWOOD: (A) CLAIRWOOD VIA MONTCLAIR – MANGOSUTHU HIGHWAY, LEFT OLD SOUTH COAST ROAD, LEFT INTO PENDLEBURY ROAD, RIGHT INTO LEISCHESTER ROAD, LEFT INTO KENYON HOWDEN ROAD, RIGHT INTO MONTCLAIR ROAD, RIGHT INTO WOOD ROAD, INTO ROLAND CHAPMAN DRIVE, RIGHT INTO BLAMEY ROAD, RIGHT INTO SOUTH COAST ROAD, MANGOSUTHU HIGHWAY UMLAZI.</p> <p>(B) CLAIRWOOD – MANGOSUTHU HIGHWAY, OLD SOUTH COAST ROAD, SOUTH COAST ROAD, RIGHT INTO SIRDAR ROAD, AND RETURN ALONG SOUTH COAST ROAD, RIGHT INTO MANGOSUTHU HIGHWAY UMLAZI.</p> <p>RESTRICTION : NO PICKING UP OF PASSENGERS WITHIN THE MONTCLAIR AREA FROM ENTERING PENDLEBURY ROAD UNTIL REACHING SOUTH COAST ROAD.</p> <p>(VI) JACOBS: (A). MANGOSUTHU HIGHWAY, M4 (SOUTHERN FREEWAY), HIMALAYAS ROAD OFF-RAMP, RIGHT INTO DURANTA ROAD, LEFT INTO LANSDOWNE ROAD, RIGHT INTO LERWICK ROAD, LEFT INTO CHAMBERLAIN ROAD, LEFT INTO BLUFF ROAD, LEFT INTO SOUTH COAST ROAD OR RETURN ALONG SOME ROUTE TO UMLAZI. (B).JACOBS VIA WERNA- MANGOSUTHU HIGHWAY, SOUTH COAST ROAD, RIGHT INTO HIMALAYAS ROAD, CONTINUE ALONG HIMALAYAS ROAD AND CONTINUE AS PER ROUTE (A)ABOVE.</p>
<p>12.13</p>	<p>2202IR2202IR00049122 - M.N.R. UMLAZI WEST TAXI ASSOCIATION.</p> <p>DURBAN METRO-DURBAN METRO.</p> <p>FROM THE CORNER OF NQEWEELE ROAD AND UKHOZI ROAD (UMLAZI STATION) ALONG NGQWEELE ROAD, LEFT INTO ROAD NO 804, INTO ZIHLAHLA ROAD, RIGHT INTO UKHOZI ROAD, LEFT INTO MANGOSUTHU HIGHWAY AND PROCEED TO CNR RD 1202 AND MANGOSUTHU HIGHWAY (EZINDONGENI).</p>



transport

Department:
Transport
Province of KwaZulu-Natal

GAZETTE

LGKZNG02-2024-APR

REGION: ALL

12.14 | 2202IR21004R00049133 - UMLAZI TO DURBAN.

(I) PINE STREET NORTH TAXI RANK INTO THE M4, RIGHT INTO WEST STREET, FIELD STREET, PINE STREET
 (II) UNIVERSITY AVENUE TAXI RANK INTO M4, LEFT INTO MOORE ROAD, WARWICK AVENUE, ALICE STREET, SOLDIERS WAY, PINE STREET, RUSSELL STREET, LEOPOLD ROAD, MARKET ROAD, SERVICE ROAD, UNIVERSITY AVENUE TAXI RANK.
 (III) POINT ROAD INTO WEST STREET, RIGHT INTO POINT ROAD, WATERFRONT, RETURN ALONG POINT ROAD, INTO SHEPSTONE STREET, BAY TERRACE, STANGER STREET, PINE STREET TO UNIVERSITY AVENUE OR PINE STREET.
 (IV) DALTON TAXI RANK: M4 (SOUTHERN FREEWAY), LEFT EDWIN SWALES OFF -RAMP, RIGHT INTO SOUTH COAST ROAD, INTO EDWIN SWALES VC DRIVE, INTO UMBILO ROAD, GALE STREET, MOORE ROAD, RIGHT INTO SYDNEY ROAD/ WILLIAMS ROAD TO DALTON TAXI RANK. ALTERNATIVELY SOUTH COAST ROAD, WISELY ROAD, MAYDON ROAD, LEFT INTO MOORE ROAD, INTO WILLIAMS ROAD/SYDNEY ROAD, INTO DALTON ROAD TAXI RANK.
 (V) CLAIRWOOD
 (A) CLAIRWOOD VIA MONTCLAIR - MANGOSUTHU HIGHWAY, LEFT OLD SOUTH COAST ROAD, LEFT INTO PENDLEBURY ROAD, RIGHT INTO LEICESTER ROAD, LEFT INTO KENYON HOWDEN ROAD, RIGHT INTO MONTCLAIR ROAD, RIGHT INTO WOOD ROAD, INTO ROLAND CHAPMAN DRIVE, RIGHT INTO BLAMEY ROAD, RIGHT INTO SOUTH COAST ROAD, MANGOSUTHU HIGHWAY...UMLAZI.
 (B) CLAIRWOOD – MANGOSUTHU HIGHWAY, OLD SOUTH COAST ROAD, SOUTH COAST ROAD, RIGHT INTO SIRDAR ROAD, AND RETURN ALONG SOUTH COAST ROAD, RIGHT INTO MANGOSUTHU HIGHWAY...UMLAZI.

RESTRICTION : NO PICKING UP OF PASSENGERS WITHIN THE MONTCLAIR AREA FROM ENTERING PENDLEBURY ROAD UNTIL REACHING SOUTH COAST ROAD.
 (VI) JACOBS:
 (A). MANGOSUTHU HIGHWAY, M4 (SOUTHERN FREEWAY), HIMALAYAS ROAD OFF-RAMP, RIGHT INTO DURANTA ROAD, LEFT INTO LANSDOWNE ROAD, RIGHT INTO LERWICK ROAD, LEFT INTO CHAMBERLAIN ROAD, LEFT INTO BLUFF ROAD, LEFT INTO SOUTH COAST ROAD OR RETURN ALONG SOME ROUTE TO UMLAZI.
 (B). JACOBS VIA WERNA- MANGOSUTHU HIGHWAY, SOUTH COAST ROAD, RIGHT INTO HIMALAYAS ROAD, CONTINUE ALONG HIMALAYAS ROAD AND CONTINUE AS PER ROUTE (A) ABOVE.
 (VII) BLUFF:
 MANGOSUTHU HIGHWAY, M4 (SOUTHERN FREEWAY), HIMALAYAS OFF-RAMP INTO SERVICES ROAD, RIGHT INTO DURANTA ROAD, LEFT INTO TARA ROAD, INTO GRAYS INN ROAD, AND PROCEED RIGHT INTO TARA ROAD, INTO RICHARSON ROAD, INTO WESELY ROAD LEFT INTO LIGHTHOUSE ROAD, LEFT INTO BLUFF ROAD (M16), AND PROCEED TO SOUTH COAST ROAD LEFT INTO SOUTH COAST ROAD, RIGHT INTO MANGOSUTHU HIGHWAY AND PROCEED TO STARTING POINT AS PER THE FORWARD ROUTE IN REVERSE.

CONDITIONS: NO PICKING UP OF PASSENGERS ALONG THE ROUTE OTHER THAN THOSE D.



transport

Department:
Transport
Province of KwaZulu-Natal

GAZETTE

LGKZNG02-2024-APR
REGION: ALL

1)	Application Number: APP0173206	2)	Gazette Number: LGKZNG02-2024-APR
3)	Applicant: NH NGWENYA ID NO. 7401145659085 Association: ESTCOURT DISTRICT TAXI ASSOCIATION	4)	Applicant Address: P.O BOX 793 ESTCOURT 3310
5)	Existing Licence Holder: NOT APPLICABLE ID NO. NOT APPLICABLE	6)	Existing Licence Holder Address: NOT APPLICABLE
7)	Type of application: NEW OPERATING LICENCE	8)	Operating Licence Number: NOTAVAILABLE
9)	Vehicle Type: MINIBUS	10)	1 X 15 (SEATED) + 0 (STANDING)
11)	Region: UTHUKELA		
12.1	2202EK2202EN00050211 - WEMBEZI TO ESCOURT FROM APPROVED TAXI RANK IN WEMBEZI TO APPROVED TAXI RANK IN ESCOURT AND WEMBEZI RANK, INTO LONGHOMES, MAHASHINI, KHWEZI, V. Q. DEPO, FIVE ROOM, NKWEZELA, TURN LEFT TO LOCKSLOY, NEWLANDS, LOADING AND OFFLOADING AND TURN INTO C SECTION LOADING AND OFFLOADING TURN RIGHT INTO P29 NTABAMHLOPHE ROAD INTO MARTIN ROAD, HELLET ROAD, CONNOR STREET AND TURN LEFT INTO ALEXANDRA STREET INTO TAXI RANK, OFFLOADING AND LOADING AND RETURN ALONG THE FORWARD ROUTE IN REVERSE. ALTERNATIVE ROUTE FROM P29 NTABAMHLOPHE ROAD, INTO HARRY MILLER ROAD, SUBWAY ROAD, ALBERT STREET, PHILLIP STREET, AND TURN RIGHT INTO ALEXANDRA STREET INTO TAXI RANK. OFFLOADING, LOADING AND RETURN THE FORWARD ROUTE IN REVERSE. SETTING DOWN AND PICKING UP PASSENGERS: 1. BACON FACTORY ROAD R103 INTO CONNOR STREET INTO ALEXANDRA STREET INTO TAXI RANK. 2. NARROWTEX INTO LOSKOP ROAD. 3. MASONITE INTO BROOMCLIFFE ROAD. 4. MASONITE INTO BANK ROAD. 5. MOSAIC INTO BANK ROAD.		
12.2	2202EN2202DR10050199 - HLATHIKHULU TO MOOI RIVER FROM HLATHIKHULU TAXI RANK, INTO P169, PROCEED TO P1-7, INTO K. P. X. 0088 MOOI RIVER TAXI RANK AND RETURN ALONG THE FORWARD ROUTE IN REVERSE.		
12.3	2202EN2202EN00050177 - CHARTER: FROM ESTCOURT TAXI RANK TO POINT WITHIN THE PROVINCE KZN ONLY. NO PICKING OR SETTING DOWN OF PASSENGERS EN ROUTE.		
12.4	2202EN2202EN00050181 - CORNFIELDS TO ESCOURT FROM APPROVED TAXI RANK IN CORNFIELDS ALONG D489 LEFT INTO R74, LEFT INTO R103, INTO LORNE STREET, INTO HARDING STREET, INTO ALEXANDRA STREET TO APPROVED TAXI RANK IN ALEXANDRA STREET AND RETURN ALONG THE FORWARD ROUTE IN REVERSE (SUBJECT TO RESTRICTION NUMBER 5, PICKING UP AND SETTING DOWN ENROUTE). ALTERNATIVE ROUTE. FROM APPROVED TAXI RANK IN FRERE, TURN RIGHT INTO R103, INTO LORNE STREET, INTO HARDING STREET, TURN INTO ALEXANDRA STREET INTO APPROVED TAXI RANK IN ALEXANDRA STREET AND RETURN ALONG FORWARD ROUTE IN REVERSE. SETTING DOWN AND PICKING UP PASSENGERS. 1. BACON FACTORY ROAD R103 INTO CONNOR STREET INTO ALEXANDRA STREET INTO TAXI RANK. 2. NARROWTEX INTO LOSKOP ROAD. 3. MASONITE INTO BROOMCLIFFE ROAD. 4. MASONITE INTO BANK ROAD. 5. MOSAIC INTO BANK ROAD.		
12.5	2202EN2202EN00050182 - DUTCH GOODHOME - ESTCOURT FROM APPROVED TAXI RANK IN D1246, DUTCH GOODHOME TURN RIGHT TO P29 LOADING TOWARDS ESCOURT PASS UMTSHEZI HIGH SCHOOL, PROCEED ALONG P29 OFFLOADING, PASS SHAYAMOYA, NEWLANDS, LOCKSLOY, WEMBEZI TOWNSHIP ALONG P29 INTO MARTIN ROAD, HELLET ROAD, RICHMOND ROAD, CONNOR STREET, TURN LEFT TO ALEXANDRA STREET INTO TAXI RANK OFFLOAD AND LOAD AND RETURN ALONG FORWARD ROUTE IN REVERSE. ALTERNATIVE ROUTE FROM P29 INTO HARRY MILLER ROAD, ALBERT STREET, INTO PHILLIP STREET AND ALONG ALEXANDRA STREET, INTO TAXI RANK.		
12.6	2202EN2202EN00050183 - ESTCOURT TO MABHALONINI FROM APPROVED TAXI RANK IN MABHALONINI, INTO AND ALONG R103, INTO DRUMMOND ROAD, LEFT INTO ALBERT STREET, RIGHT INTO PHILLIP STREET, INTO ALEXANDRA STREET, INTO ALEXANDRA STREET TAXI RANK AND RETURN ALONG THE FORWARD ROUTE IN REVERSE.		
12.7	2202EN2202EN00050184 - ESIGODLWENI TO ESTCOURT FROM APPROVED TAXI RANK IN ESIGODLWENI, INTO R17, INTO AND ALONG R103, INTO LORNE STREET, INTO HARDING STREET, INTO ALEXANDRA STREET, INTO ALEXANDRA TAXI RANK AND RETURN ALONG FORWARD ROUTE IN REVERSE.		



transport

Department:
Transport
Province of KwaZulu-Natal

GAZETTE

LGKZNG02-2024-APR

REGION: ALL

12.8	<p>2202EN2202EN00050198 - HLATHIKHULU TO ESCOURT</p> <p>FROM APPROVED TAXI RANK IN HLATHIKHULU INTO C1326, INTO P391, ALONG D1240, PROCEED ALONG P28-9 VIA NHLALAKAHLE NTABAMHLOPHE POLICE STATION, TURN TO P29 LOADING ALONG THE ROUTE UP DUTCH GOODHOME, OFFLOADING ONLY ALONG P29 INTO MARTIN ROAD, HELLET ROAD, RICHMOND ROAD, CONNOR STREET, TURN LEFT INTO ALEXANDRA STREET INTO TAXI RANK ESCOURT AND RETURN ALONG FORWARD ROUTE IN REVERSE.</p> <p>OR</p> <p>FROM APPROVED TAXI RANK IN HLATHIKHULU P170, INTO R103, INTO DRUMMOND ROAD, INTO ALBERT STREET INTO HARDING STREET, INTO ALEXANDRA STREET RANK ESCOURT, DIRECT AND RETURN .</p> <p>OR</p> <p>FROM APPROVED TAXI RANK IN HLATHIKHULU P171 INTO R103, INTO P29, HARRY MILLER ROAD, SUBWAY ROAD, ALBERT STREET, PHILLIP STREET, ALONG ALEXANDRA STREET INTO TAXI RANK ESCOURT AND RETURN.</p> <p>OR</p> <p>FROM APPROVED TAXI RANK IN HLATHIKHULU INTO P28 JOIN P379, PASSING KWADLAMINI, KWANDABA, JOIN P29, PROCEED TO HARRY MILLER ROAD, SUBWAY ROAD, INTO ALBERT STREET, PHILLIP STREET, ALEXANDRA STREET, INTO TAXI RANK ESCOURT. OFFLOADING, LOADING AND RETURN.</p> <p>SETTING DOWN AND PICKING UP PASSENGERS:</p> <ol style="list-style-type: none"> 1. BACON FACTORY ROAD R103 INTO CONNOR STREET INTO ALEXANDRA STREET INTO TAXI RANK. 2. NARROWTEX INTO LOSKOP ROAD; 3. MASONITE INTO BROOMCLIFFE ROAD; 4. MASONITE INTO BANK ROAD; AND 5. MOSAIC INTO BANK ROAD.
12.9	<p>2202EN2202EN00050200 - ESCOURT TO HOSPITAL.</p> <p>FROM ALEXANDRA TAXI RANK RIGHT INTO HARDING STREET, LEFT INTO ALBERT STREET, RIGHT INTO DRUMMOND ROAD, INTO LORNE STREET (R103), TO HOSPITAL TAXI RANK AND RETURN ALONG R103, INTO LORNE STREET, INTO HARDING STREET, INTO ALEXANDRA STREET INTO THE TAXI RANK.</p> <p>OR</p> <p>ESCOURT TAXI RANK INTO ALEXANDRA STREET, LEFT INTO HARDING STREET, INTO THE R103 AND PROCEED TO COLITA AND RETURN ALONG THE FORWARD ROUTE IN REVERSE.</p>
12.10	<p>2202EN2202EN00050201 - ESCOURT HOSTEL TO ESCOURT</p> <p>FROM ESCOURT TAXI RANK INTO ALEXANDRA STREET, RIGHT INTO HARDING STREET, LEFT INTO ALBERT STREET, INTO EXTENSION ROAD, INTO DRUMMOND ROAD, LEFT INTO LORNE STREET, INTO R103, LEFT INTO KEMPS ROAD AND PROCEED TO THE HOSTEL TAXI RANK AND RETURN ALONG THE FORWARD ROUTE IN REVERSE</p>
12.11	<p>2202EN2202EN00050203 - ESTCOURT TO KWA-DLAMINI</p> <p>FROM APPROVED TAXI RANK IN KWA-DLAMINI INTO P379 LOADING AND OFFLOADING INTO EMTSHEZI HIGH SCHOOL AND TURN RIGHT INTO P29 NTABAMHLOPHE ROAD, OFFLOADING ONLY, PASS SHAYAMOYA, NEWLANDS, LOCKSLOY AND WEMBEZI, INTO MARTIN ROAD, HELLET ROAD, RICHMOND ROAD, CONNOR STREET, TURN LEFT INTO ALEXANDRA STREET INTO TAXI RANK AND RETURN THE FORWARD ROUTE IN REVERSE.</p> <p>FROM P29 INTO HARRY MILLER ROAD, SUBWAY ROAD, ALBERT STREET, PHILLIP STREET, ALONG ALEXANDRA STREET INTO TAXI RANK OFFLOADING, LOADING AND RETURN.</p> <p>FROM P29 INTO HARRY MILLER ROAD, SUBWAY ROAD, ALBERT STREET, PHILLIP STREET, ALONG ALEXANDRA STREET INTO TAXI RANK OFFLOADING, LOADING AND RETURN.</p>
12.12	<p>2202EN2202EN00050204 - MHUBHENI TO ESTCOURT</p> <p>FROM MHUBHENI TAXI RANK INTO D1381 LOADING AND OFFLOADING ALONG THE WAY. PASS GREYSTONE, HILTON FARM, WEMBEZI OFFLOADING AND TURN RIGHT INTO P29 NTABAMHLOPHE ROAD, OFFLOADING, INTO MARTIN ROAD, HELLET ROAD, RICHMOND ROAD, CONNOR STREET, AND TURN LEFT INTO ALEXANDRA STREET INTO TAXI RANK AND RETURN ALONG THE FORWARD ROUTE IN REVERSE.</p> <p>FROM MHUBHENI ALONG P17, DALTON, LOADING AND OFFLOADING ALONG THE WAY, PASS GREYSTONE, BLUE HAZE, INTO P29 NTABAMHLOPHE ROAD, INTO MARTIN ROAD, HELLET ROAD, CONNOR STREET, AND TURN LEFT INTO ALEXANDRA STREET, INTO TAXI RANK, OFFLOADING, LOADING AND RETURN.</p> <p>FROM P29 INTO HARRY MILLER ROAD, RIGHT INTO SUBWAY ROAD, RIGHT INTO ALBERT STREET, LEFT INTO PHILLIP STREET, INTO ALEXANDRA STREET, INTO THE TAXI RANK AND RETURN.</p> <p>FROM P29. INTO HARRY MILLER ROAD, INTO SUBWAY ROAD, INTO ALBERT STREET INTO PHILLIPS STREET INTO ALEXANDRA STREET INTO TAXI RANK AND RETURN.</p>
12.13	<p>2202EN2202EN00050205 - MDWEBU TO ESCOURT</p> <p>FROM APPROVED TAXI RANK IN NDWEBU INTO AND ALONG D1382, LEFT INTO P29, PASS EMTSHEZI HIGH SCHOOL, SHAYAMOYA, NEWLANDS, LOCKSLOY, WEMBEZI, INTO MARTIN ROAD, HELLET ROAD, RICHMOND ROAD, CONNOR STREET, LEFT INTO ALEXANDRA STREET, INTO TAXI RANK AND RETURN ALONG THE FORWARD IN REVERSE.</p>
12.14	<p>2202EN2202EN00050206 - PHAPHAKHULU TO ESCOURT</p> <p>FROM APPROVED TAXI RANK IN PHAPHAKHULU, INTO SAGITTARIUS AVENUE, PHAPHAKHULU INTO R74, WEENEN ROAD AND LEFT TO ESIGODLWENI, LOADING AND OFFLOADING AND TURN RIGHT INTO R74, INTO R103, INTO LORNE STREET, INTO HARDING STREET AND TURN RIGHT INTO ALEXANDRA STREET INTO THE TAXI RANK, OFFLOADING, LOADING AND RETURN ALONG THE FORWARD ROUTE IN REVERSE.</p>



transport

Department:
Transport
Province of KwaZulu-Natal

GAZETTE

LGKZNG02-2024-APR
REGION: ALL

12.15	<p>2202EN2202EN00050207 - SHAYAMOYA TO ESCOURT.</p> <p>FROM APPROVED TAXI RANK IN KWA-XABA STORE, INTO BOSHI, INTO SHAYAMOYA A, INTO SHAYAMOYA B , RIGHT INTO P29, NTABAMHLOPHE ROAD, LOADING AND OFFLOADING, PASS SHAYAMOYA, NEWLANDS, LOCHSLOY, WEMBEZI, OFFLOADING ONLY, INTO MARTIN ROAD, INTO HELLET ROAD, RICHMOND ROAD, CONNOR STREET, INTO ALEXANDRA STREET INTO THE TAXI RANK. OFFLOADING, LOADING AND RETURN ALONG THE FORWARD ROUTE IN REVERSE.</p> <p>ALTERNATIVE ROUTE</p> <p>FROM P29 INTO HARRY MILLER ROAD, SUBWAY ROAD, ALBERT STREET, ALONG ALEXANDRA STREET INTO THE TAXI RANK AND RETURN ALONG THE FORWARD ROUTE IN REVERSE.</p> <p>SETTING DOWN AND PICKING UP PASSENGERS:</p> <ol style="list-style-type: none"> 1.BACON FACTORY ROAD R103 INTO CONNOR STREET INTO ALEXANDRA STREET INTO TAXI RANK. 2.NARROWTEX INTO LOSKOP ROAD. 3.MASONITE INTO BROOMCLIFFE ROAD. 4.MASONITE INTO BANK ROAD. 5.MOSAIC INTO BANK ROAD.
12.16	<p>2202EN2202EN00050208 - ESTCOURT TO ESTCOURT</p> <p>FROM APPROVED TAXI RANK IN MVUNDLWENI KWANDABA, MHLUNGWINI SCHOOL, A 1416, LOADING AND OFFLOADING INTO EMTSHEZI HIGH SCHOOL, INTO P29, NTABAMHLOPHE ROAD, OFFLOADING ONLY PASS SHAYAMOYA, NEWLANDS, LOCKSLOY, WEMBEZI INTO A MARTIN ROAD, HELLET ROAD, RICHMOND ROAD, CONNOR STREET AND TURN LEFT INTO ALEXANDRA STREET INTO THE TAXI RANK, OFFLOADING AND LOADING AND RETURN ALONG THE FORWARD ROUTE IN REVERSE.</p> <p>ALTERNATIVE</p> <p>FROM P29 INTO HARRY MILLER ROAD, SUBWAY ROAD, ALBERT STREET ALONG ALEXANDRA STREET, INTO THE TAXI RANK, OFFLOADING, LOADING AND RETURN.</p>
12.17	<p>2202EN2202EN00050210 - SOBABILI TO ESCOURT</p> <p>FROM APPROVED TAXI RANK IN SOBABILI, INTO AND ALONG D1241, LEFT INTO P29 NTABAMHLOPHE ROAD LOADING AND OFFLOADING. PASS EMTSHEZI HIGH SCHOOL, SHAYAMOYA, NEWLANDS, LOCHSLOY, WEMBEZI INTO MARTIN ROAD, HELLET ROAD, RICHMOND ROAD, CONNOR STREET, TURN LEFT INTO ALEXANDRA STREET INTO THE TAXI RANK AND RETURN ALONG THE FORWARD ROUTE IN REVERSE.</p> <p>ALTRERANTIVE ROUTE</p> <p>FROM P29 INTO HARRY MILLER ROAD, SUBWAY ROAD, ALBERT STREET, PHILLIP STREET ALONG ALEXANDRA STREET INTO THE TAXI RANK AND RETURN.</p> <p>SETTING DOWN AND PICKING UP PASSENGERS:</p> <ol style="list-style-type: none"> 1.BACON FACTORY ROAD R103 INTO CONNOR STREET INTO ALEXANDRA STREET INTO TAXI RANK. 2.NARROWTEX INTO LOSKOP ROAD. 3.MASONITE INTO BROOMCLIFFE ROAD. 4.MASONITE INTO BANK ROAD. 5.MOSAIC INTO BANK ROAD.
12.18	<p>2202EN2203BL10050215 - ESTCOURT TO ZWELISHA:</p> <p>FROM APPROVED TAXI RANK IN ZWELITSHA LOCATION AND TURN LEFT INTO P29 NTABAMHLOPHE ROAD LOADING AND OFFLOADING ALONG THE WAY. UP TO WEMBEZI, PROCEED ALONG P29, INTO MARTIN ROAD, HELLET ROAD, RICHMOND ROAD, CONNOR STREET ,TURN INTO ALEXANDRA STREET INTO TAXI RANK AND RETURN ALONG THE FORWARD ROUTE IN REVERSE.</p>
12.19	<p>KZPRERC2796246 - ESTCOURT TO KHWEZI</p> <p>FROM APPROVED TAXI RANK IN ESTCOURT WITH PASSENGERS TURN RIGHT INTO ALEXANDRA STREET CROSSING ROBOTS TURN RIGHT PATERSON STREET, LEFT INTO ALBERT STREET DROP/PICK ALONG LEFT LORNE STREET CROSSING THE BRIDGE DROP/PICK PROCEED, TURN LEFT KEMPS ROAD, PROCEED STRAIGHT THEN RIGHT UNNAMED ROAD TO KHWEZI DROPPING OFF PASSENGERS AND PICKING UP PASSENGERS ALONG ROAD IN REVERSE ROUTES TO ESTCOURT TAXI RANK.</p> <p>ALTERNATIVE BACKWARD ROUTE:</p> <p>FROM KHWEZI UNNMAED ROADS WITH PASSENGERS INTO LEFT KEMPS ROAD, TURN RIGHT R103 CROSSING THE BRIDGE BECOMES LORNE STREET STRAIGHT TILL HARDING STREET LEFT ALBERT STREET RIGHT PHILIP STREET THEN RIGHT INTO APPROVED TAXI RANK IN ESTCOURT DROPPING/PICKING PASSENGERS.</p>



transport

Department:
Transport
Province of KwaZulu-Natal

GAZETTE

LGKZNG02-2024-APR

REGION: ALL

1)	Application Number: APP0173092	2)	Gazette Number: LGKZNG02-2024-APR
3)	Applicant: MR MDHLALOSE ID NO. 7202155818086 Association: KEAST DRIFT TAXI OWNERS ASSOC.	4)	Applicant Address: P.O BOX 2332 TUGELA FERRY 3010
5)	Existing Licence Holder: NOT APPLICABLE ID NO. NOT APPLICABLE	6)	Existing Licence Holder Address: NOT APPLICABLE
7)	Type of application: NEW OPERATING LICENCE	8)	Operating Licence Number: LGKZN0203000191
9)	Vehicle Type: MINIBUS TAXI	10)	1 X 9-16 (SEATED) + 0 (STANDING)
11)	Region: UMZINYATHI		
12.1	21006S21006S00056058 - KEATES DRIFT TO GREYTOWN FROM KEATES DRIFT TO GREYTOWN AND RETURN FROM THE RANK OF R33 DUNDEE GREYTOWN ROUTE PICK AND DROP EMAWOZENI, INGOME, KWASHOBENI T JUNCTION OF ROAD R74 THEN TURN RIGHT JOIN DURBAN STREET TURN LEFT TO MAITLAND STREET TO SARGEAUNT STREET ON OFF LOAD PASSENGERS THERE SOME TIMES WE DELIVER PASSENGERS AROUND IN TOWN AND IN HOSPITAL AS WELL AS TO TAXI RANK IN SARGEAUNT STREET. TAKE PASSENGERS FROM GREYTOWN AND RETURN TO KEATES DRIFT AND DOING THE SAMETHING DONE WHEN GOING TO GREYTOWN. ON ARRIVAL TO KEATES DRIFT WE DELIVER PASSENGERS TO ESIPHONGWENI, FABENI, KOPI, EMBONGWENI WE TURN TO PASSENGERS TO KWANXAMALALA AND RETURN.		
12.2	21006S21004R10056057 - KEAST DRIFT TO DURBAN FROM THE RANK OF R33 GREYTOWN ROUTE ON T JUNCTION OF R33 AND R74, TURN RIGHT TO JOIN DURBAN ROAD ON THE SECOND ROBOT, TURN LEFT AND JOIN R33 PM BURG ROAD STRAIGHT TO JOIN CHURCH STREET, TURN LEFT TO COMMERCIAL ROAD DIRECT TO N3, TURN LEFT TO OLD MAIN ROAD TO PINETOWN AND DROP OUR PASSENGERS IN ALL THE RANKS IN PINETOWN. FROM PINETOWN REJOIN N3 TO DURBAN AND DROP OUR PASSENGERS BACK TO KEATS DRIFT.		
12.3	21004S2100H310056098 - KEATES DRIFT TO PIETERMARITZBURG AND RETURN FROM KEATES DRIFT TAXI RANK ON R33, INTO GREYTOWN ROAD, ON THE T-JUNCTION OF R33, TURN INTO R74, TURN RIGHT INTO DURBAN ROAD, ON THE SECOND ROBOT TURN LEFT JOIN R33 AND PASS NEWHARNOVER, MPOLWENI, DROP PASSENGERS, AND PROCEED TO PIETERMARITZBURG, INTO CHURCH STREET AND PROCEED TO PIETERMARITZBURG APPROVED TAXI RANK AND RETURN.		
12.4	21004S21004S00056100 - KEATES DRIFT TO TUGELA FERRY FROM KEATS DRIFT TAXI RANK ON R33, INTO DUNDEE ROAD, PASS TUGELA FERRY AND PASS FABENI, KOPI, MZISHO, CHURCH OF SCOTLAND HOSPITAL ALONG R33 ROAD, AND PROCEED TO TUGELA FERRY TAXI RANK AND RETURN.		



transport

Department:
Transport
Province of KwaZulu-Natal

GAZETTE

LGKZNG02-2024-APR
REGION: ALL

1)	Application Number: APP0173207	2)	Gazette Number: LGKZNG02-2024-APR
3)	Applicant: NH NGWENYA ID NO. 7401145659085 Association: ESTCOURT DISTRICT TAXI ASSOCIATION	4)	Applicant Address: P.O BOX 793 ESTCOURT 3310
5)	Existing Licence Holder: NOT APPLICABLE ID NO. NOT APPLICABLE	6)	Existing Licence Holder Address: NOT APPLICABLE
7)	Type of application: NEW OPERATING LICENCE	8)	Operating Licence Number: NOTAVAILABLE
9)	Vehicle Type: MINIBUS	10)	1 X 15 (SEATED) + 0 (STANDING)
11)	Region: UTHUKELA		
12.1	2202EK2202EN00050211 - WEMBEZI TO ESCOURT FROM APPROVED TAXI RANK IN WEMBEZI TO APPROVED TAXI RANK IN ESCOURT AND WEMBEZI RANK, INTO LONGHOMES, MAHASHINI, KHWEZI, V. Q. DEPO, FIVE ROOM, NKWEZELA, TURN LEFT TO LOCKSLOY, NEWLANDS, LOADING AND OFFLOADING AND TURN INTO C SECTION LOADING AND OFFLOADING TURN RIGHT INTO P29 NTABAMHLOPHE ROAD INTO MARTIN ROAD, HELLET ROAD, CONNOR STREET AND TURN LEFT INTO ALEXANDRA STREET INTO TAXI RANK, OFFLOADING AND LOADING AND RETURN ALONG THE FORWARD ROUTE IN REVERSE. ALTERNATIVE ROUTE FROM P29 NTABAMHLOPHE ROAD, INTO HARRY MILLER ROAD, SUBWAY ROAD, ALBERT STREET, PHILLIP STREET, AND TURN RIGHT INTO ALEXANDRA STREET INTO TAXI RANK. OFFLOADING, LOADING AND RETURN THE FORWARD ROUTE IN REVERSE. SETTING DOWN AND PICKING UP PASSENGERS: 1. BACON FACTORY ROAD R103 INTO CONNOR STREET INTO ALEXANDRA STREET INTO TAXI RANK. 2. NARROWTEX INTO LOSKOP ROAD. 3. MASONITE INTO BROOMCLIFFE ROAD. 4. MASONITE INTO BANK ROAD. 5. MOSAIC INTO BANK ROAD.		
12.2	2202EN2202DR10050199 - HLATHIKHULU TO MOOI RIVER FROM HLATHIKHULU TAXI RANK, INTO P169, PROCEED TO P1-7, INTO K. P. X. 0088 MOOI RIVER TAXI RANK AND RETURN ALONG THE FORWARD ROUTE IN REVERSE.		
12.3	2202EN2202EN00050177 - CHARTER: FROM ESTCOURT TAXI RANK TO POINT WITHIN THE PROVINCE KZN ONLY. NO PICKING OR SETTING DOWN OF PASSENGERS EN ROUTE.		
12.4	2202EN2202EN00050181 - CORNFIELDS TO ESCOURT FROM APPROVED TAXI RANK IN CORNFIELDS ALONG D489 LEFT INTO R74, LEFT INTO R103, INTO LORNE STREET, INTO HARDING STREET, INTO ALEXANDRA STREET TO APPROVED TAXI RANK IN ALEXANDRA STREET AND RETURN ALONG THE FORWARD ROUTE IN REVERSE (SUBJECT TO RESTRICTION NUMBER 5, PICKING UP AND SETTING DOWN ENROUTE). ALTERNATIVE ROUTE. FROM APPROVED TAXI RANK IN FRERE, TURN RIGHT INTO R103, INTO LORNE STREET, INTO HARDING STREET, TURN INTO ALEXANDRA STREET INTO APPROVED TAXI RANK IN ALEXANDRA STREET AND RETURN ALONG FORWARD ROUTE IN REVERSE. SETTING DOWN AND PICKING UP PASSENGERS. 1. BACON FACTORY ROAD R103 INTO CONNOR STREET INTO ALEXANDRA STREET INTO TAXI RANK. 2. NARROWTEX INTO LOSKOP ROAD. 3. MASONITE INTO BROOMCLIFFE ROAD. 4. MASONITE INTO BANK ROAD. 5. MOSAIC INTO BANK ROAD.		
12.5	2202EN2202EN00050182 - DUTCH GOODHOME - ESTCOURT FROM APPROVED TAXI RANK IN D1246, DUTCH GOODHOME TURN RIGHT TO P29 LOADING TOWARDS ESCOURT PASS UMTSHEZI HIGH SCHOOL, PROCEED ALONG P29 OFFLOADING, PASS SHAYAMOYA, NEWLANDS, LOCKSLOY, WEMBEZI TOWNSHIP ALONG P29 INTO MARTIN ROAD, HELLET ROAD, RICHMOND ROAD, CONNOR STREET, TURN LEFT TO ALEXANDRA STREET INTO TAXI RANK OFFLOAD AND LOAD AND RETURN ALONG FORWARD ROUTE IN REVERSE. ALTERNATIVE ROUTE FROM P29 INTO HARRY MILLER ROAD, ALBERT STREET, INTO PHILLIP STREET AND ALONG ALEXANDRA STREET, INTO TAXI RANK.		
12.6	2202EN2202EN00050183 - ESTCOURT TO MABHALONINI FROM APPROVED TAXI RANK IN MABHALONINI, INTO AND ALONG R103, INTO DRUMMOND ROAD, LEFT INTO ALBERT STREET, RIGHT INTO PHILLIP STREET, INTO ALEXANDRA STREET, INTO ALEXANDRA STREET TAXI RANK AND RETURN ALONG THE FORWARD ROUTE IN REVERSE.		
12.7	2202EN2202EN00050184 - ESIGODLWENI TO ESTCOURT FROM APPROVED TAXI RANK IN ESIGODLWENI, INTO R17, INTO AND ALONG R103, INTO LORNE STREET, INTO HARDING STREET, INTO ALEXANDRA STREET, INTO ALEXANDRA TAXI RANK AND RETURN ALONG FORWARD ROUTE IN REVERSE.		



transport

Department:
Transport
Province of KwaZulu-Natal

GAZETTE

LGKZNG02-2024-APR

REGION: ALL

12.8	<p>2202EN2202EN00050198 - HLATHIKHULU TO ESCOURT</p> <p>FROM APPROVED TAXI RANK IN HLATHIKHULU INTO C1326, INTO P391, ALONG D1240, PROCEED ALONG P28-9 VIA NHLALAKAHLE NTABAMHLOPHE POLICE STATION, TURN TO P29 LOADING ALONG THE ROUTE UP DUTCH GOODHOME, OFFLOADING ONLY ALONG P29 INTO MARTIN ROAD, HELLET ROAD, RICHMOND ROAD, CONNOR STREET, TURN LEFT INTO ALEXANDRA STREET INTO TAXI RANK ESCOURT AND RETURN ALONG FORWARD ROUTE IN REVERSE.</p> <p>OR</p> <p>FROM APPROVED TAXI RANK IN HLATHIKHULU P170, INTO R103, INTO DRUMMOND ROAD, INTO ALBERT STREET INTO HARDING STREET, INTO ALEXANDRA STREET RANK ESCOURT, DIRECT AND RETURN .</p> <p>OR</p> <p>FROM APPROVED TAXI RANK IN HLATHIKHULU P171 INTO R103, INTO P29, HARRY MILLER ROAD, SUBWAY ROAD, ALBERT STREET, PHILLIP STREET, ALONG ALEXANDRA STREET INTO TAXI RANK ESCOURT AND RETURN.</p> <p>OR</p> <p>FROM APPROVED TAXI RANK IN HLATHIKHULU INTO P28 JOIN P379, PASSING KWADLAMINI, KWANDABA, JOIN P29, PROCEED TO HARRY MILLER ROAD, SUBWAY ROAD, INTO ALBERT STREET, PHILLIP STREET, ALEXANDRA STREET, INTO TAXI RANK ESCOURT. OFFLOADING, LOADING AND RETURN.</p> <p>SETTING DOWN AND PICKING UP PASSENGERS:</p> <ol style="list-style-type: none"> 1. BACON FACTORY ROAD R103 INTO CONNOR STREET INTO ALEXANDRA STREET INTO TAXI RANK. 2. NARROWTEX INTO LOSKOP ROAD; 3. MASONITE INTO BROOMCLIFFE ROAD; 4. MASONITE INTO BANK ROAD; AND 5. MOSAIC INTO BANK ROAD.
12.9	<p>2202EN2202EN00050200 - ESCOURT TO HOSPITAL.</p> <p>FROM ALEXANDRA TAXI RANK RIGHT INTO HARDING STREET, LEFT INTO ALBERT STREET, RIGHT INTO DRUMMOND ROAD, INTO LORNE STREET (R103), TO HOSPITAL TAXI RANK AND RETURN ALONG R103, INTO LORNE STREET, INTO HARDING STREET, INTO ALEXANDRA STREET INTO THE TAXI RANK.</p> <p>OR</p> <p>ESCOURT TAXI RANK INTO ALEXANDRA STREET, LEFT INTO HARDING STREET, INTO THE R103 AND PROCEED TO COLITA AND RETURN ALONG THE FORWARD ROUTE IN REVERSE.</p>
12.10	<p>2202EN2202EN00050201 - ESCOURT HOSTEL TO ESCOURT</p> <p>FROM ESCOURT TAXI RANK INTO ALEXANDRA STREET, RIGHT INTO HARDING STREET, LEFT INTO ALBERT STREET, INTO EXTENSION ROAD, INTO DRUMMOND ROAD, LEFT INTO LORNE STREET, INTO R103, LEFT INTO KEMPS ROAD AND PROCEED TO THE HOSTEL TAXI RANK AND RETURN ALONG THE FORWARD ROUTE IN REVERSE</p>
12.11	<p>2202EN2202EN00050203 - ESTCOURT TO KWA-DLAMINI</p> <p>FROM APPROVED TAXI RANK IN KWA-DLAMINI INTO P379 LOADING AND OFFLOADING INTO EMTSHEZI HIGH SCHOOL AND TURN RIGHT INTO P29 NTABAMHLOPHE ROAD, OFFLOADING ONLY, PASS SHAYAMOYA, NEWLANDS, LOCKSLOY AND WEMBEZI, INTO MARTIN ROAD, HELLET ROAD, RICHMOND ROAD, CONNOR STREET, TURN LEFT INTO ALEXANDRA STREET INTO TAXI RANK AND RETURN THE FORWARD ROUTE IN REVERSE.</p> <p>FROM P29 INTO HARRY MILLER ROAD, SUBWAY ROAD, ALBERT STREET, PHILLIP STREET, ALONG ALEXANDRA STREET INTO TAXI RANK OFFLOADING, LOADING AND RETURN.</p> <p>FROM P29 INTO HARRY MILLER ROAD, SUBWAY ROAD, ALBERT STREET, PHILLIP STREET, ALONG ALEXANDRA STREET INTO TAXI RANK OFFLOADING, LOADING AND RETURN.</p>
12.12	<p>2202EN2202EN00050204 - MHUBHENI TO ESTCOURT</p> <p>FROM MHUBHENI TAXI RANK INTO D1381 LOADING AND OFFLOADING ALONG THE WAY. PASS GREYSTONE, HILTON FARM, WEMBEZI OFFLOADING AND TURN RIGHT INTO P29 NTABAMHLOPHE ROAD, OFFLOADING, INTO MARTIN ROAD, HELLET ROAD, RICHMOND ROAD, CONNOR STREET, AND TURN LEFT INTO ALEXANDRA STREET INTO TAXI RANK AND RETURN ALONG THE FORWARD ROUTE IN REVERSE.</p> <p>FROM MHUBHENI ALONG P17, DALTON, LOADING AND OFFLOADING ALONG THE WAY, PASS GREYSTONE, BLUE HAZE, INTO P29 NTABAMHLOPHE ROAD, INTO MARTIN ROAD, HELLET ROAD, CONNOR STREET, AND TURN LEFT INTO ALEXANDRA STREET, INTO TAXI RANK, OFFLOADING, LOADING AND RETURN.</p> <p>FROM P29 INTO HARRY MILLER ROAD, RIGHT INTO SUBWAY ROAD, RIGHT INTO ALBERT STREET, LEFT INTO PHILLIP STREET, INTO ALEXANDRA STREET, INTO THE TAXI RANK AND RETURN.</p> <p>FROM P29. INTO HARRY MILLER ROAD, INTO SUBWAY ROAD, INTO ALBERT STREET INTO PHILLIPS STREET INTO ALEXANDRA STREET INTO TAXI RANK AND RETURN.</p>
12.13	<p>2202EN2202EN00050205 - MDWEBU TO ESCOURT</p> <p>FROM APPROVED TAXI RANK IN NDWEBU INTO AND ALONG D1382, LEFT INTO P29, PASS EMTSHEZI HIGH SCHOOL, SHAYAMOYA, NEWLANDS, LOCKSLOY, WEMBEZI, INTO MARTIN ROAD, HELLET ROAD, RICHMOND ROAD, CONNOR STREET, LEFT INTO ALEXANDRA STREET, INTO TAXI RANK AND RETURN ALONG THE FORWARD IN REVERSE.</p>
12.14	<p>2202EN2202EN00050206 - PHAPHAHULU TO ESCOURT</p> <p>FROM APPROVED TAXI RANK IN PHAPHAHULU, INTO SAGITTARIUS AVENUE, PHAPHAHULU INTO R74, WEENEN ROAD AND LEFT TO ESIGODLWENI, LOADING AND OFFLOADING AND TURN RIGHT INTO R74, INTO R103, INTO LORNE STREET, INTO HARDING STREET AND TURN RIGHT INTO ALEXANDRA STREET INTO THE TAXI RANK, OFFLOADING, LOADING AND RETURN ALONG THE FORWARD ROUTE IN REVERSE.</p>



transport

Department:
Transport
Province of KwaZulu-Natal

GAZETTE

LGKZNG02-2024-APR

REGION: ALL

12.15	<p>2202EN2202EN00050207 - SHAYAMOYA TO ESCOURT.</p> <p>FROM APPROVED TAXI RANK IN KWA-XABA STORE, INTO BOSHI, INTO SHAYAMOYA A, INTO SHAYAMOYA B , RIGHT INTO P29, NTABAMHLOPHE ROAD, LOADING AND OFFLOADING, PASS SHAYAMOYA, NEWLANDS, LOCHSLOY, WEMBEZI, OFFLOADING ONLY, INTO MARTIN ROAD, INTO HELLET ROAD, RICHMOND ROAD, CONNOR STREET, INTO ALEXANDRA STREET INTO THE TAXI RANK. OFFLOADING, LOADING AND RETURN ALONG THE FORWARD ROUTE IN REVERSE.</p> <p>ALTERNATIVE ROUTE</p> <p>FROM P29 INTO HARRY MILLER ROAD, SUBWAY ROAD, ALBERT STREET, ALONG ALEXANDRA STREET INTO THE TAXI RANK AND RETURN ALONG THE FORWARD ROUTE IN REVERSE.</p> <p>SETTING DOWN AND PICKING UP PASSENGERS:</p> <ol style="list-style-type: none"> 1.BACON FACTORY ROAD R103 INTO CONNOR STREET INTO ALEXANDRA STREET INTO TAXI RANK. 2.NARROWTEX INTO LOSKOP ROAD. 3.MASONITE INTO BROOMCLIFFE ROAD. 4.MASONITE INTO BANK ROAD. 5.MOSAIC INTO BANK ROAD.
12.16	<p>2202EN2202EN00050208 - ESTCOURT TO ESTCOURT</p> <p>FROM APPROVED TAXI RANK IN MVUNDLWENI KWANDABA, MHLUNGWINI SCHOOL, A 1416, LOADING AND OFFLOADING INTO EMTSHEZI HIGH SCHOOL, INTO P29, NTABAMHLOPHE ROAD, OFFLOADING ONLY PASS SHAYAMOYA, NEWLANDS, LOCKSLOY, WEMBEZI INTO A MARTIN ROAD, HELLET ROAD, RICHMOND ROAD, CONNOR STREET AND TURN LEFT INTO ALEXANDRA STREET INTO THE TAXI RANK, OFFLOADING AND LOADING AND RETURN ALONG THE FORWARD ROUTE IN REVERSE.</p> <p>ALTERNATIVE</p> <p>FROM P29 INTO HARRY MILLER ROAD, SUBWAY ROAD, ALBERT STREET ALONG ALEXANDRA STREET, INTO THE TAXI RANK, OFFLOADING, LOADING AND RETURN.</p>
12.17	<p>2202EN2202EN00050210 - SOBABILI TO ESCOURT</p> <p>FROM APPROVED TAXI RANK IN SOBABILI, INTO AND ALONG D1241, LEFT INTO P29 NTABAMHLOPHE ROAD LOADING AND OFFLOADING. PASS EMTSHEZI HIGH SCHOOL, SHAYAMOYA, NEWLANDS, LOCHSLOY, WEMBEZI INTO MARTIN ROAD, HELLET ROAD, RICHMOND ROAD, CONNOR STREET, TURN LEFT INTO ALEXANDRA STREET INTO THE TAXI RANK AND RETURN ALONG THE FORWARD ROUTE IN REVERSE.</p> <p>ALTRERANTIVE ROUTE</p> <p>FROM P29 INTO HARRY MILLER ROAD, SUBWAY ROAD, ALBERT STREET, PHILLIP STREET ALONG ALEXANDRA STREET INTO THE TAXI RANK AND RETURN.</p> <p>SETTING DOWN AND PICKING UP PASSENGERS:</p> <ol style="list-style-type: none"> 1.BACON FACTORY ROAD R103 INTO CONNOR STREET INTO ALEXANDRA STREET INTO TAXI RANK. 2.NARROWTEX INTO LOSKOP ROAD. 3.MASONITE INTO BROOMCLIFFE ROAD. 4.MASONITE INTO BANK ROAD. 5.MOSAIC INTO BANK ROAD.
12.18	<p>2202EN2203BL10050215 - ESTCOURT TO ZWELISHA:</p> <p>FROM APPROVED TAXI RANK IN ZWELITSHA LOCATION AND TURN LEFT INTO P29 NTABAMHLOPHE ROAD LOADING AND OFFLOADING ALONG THE WAY. UP TO WEMBEZI, PROCEED ALONG P29, INTO MARTIN ROAD, HELLET ROAD, RICHMOND ROAD, CONNOR STREET ,TURN INTO ALEXANDRA STREET INTO TAXI RANK AND RETURN ALONG THE FORWARD ROUTE IN REVERSE.</p>
12.19	<p>KZPRERC2796246 - ESTCOURT TO KHWEZI</p> <p>FROM APPROVED TAXI RANK IN ESTCOURT WITH PASSENGERS TURN RIGHT INTO ALEXANDRA STREET CROSSING ROBOTS TURN RIGHT PATERSON STREET, LEFT INTO ALBERT STREET DROP/PICK ALONG LEFT LORNE STREET CROSSING THE BRIDGE DROP/PICK PROCEED, TURN LEFT KEMPS ROAD, PROCEED STRAIGHT THEN RIGHT UNNAMED ROAD TO KHWEZI DROPPING OFF PASSENGERS AND PICKING UP PASSENGERS ALONG ROAD IN REVERSE ROUTES TO ESTCOURT TAXI RANK.</p> <p>ALTERNATIVE BACKWARD ROUTE:</p> <p>FROM KHWEZI UNNMAED ROADS WITH PASSENGERS INTO LEFT KEMPS ROAD, TURN RIGHT R103 CROSSING THE BRIDGE BECOMES LORNE STREET STRAIGHT TILL HARDING STREET LEFT ALBERT STREET RIGHT PHILIP STREET THEN RIGHT INTO APPROVED TAXI RANK IN ESTCOURT DROPPING/PICKING PASSENGERS.</p>



transport

Department:
Transport
Province of KwaZulu-Natal

GAZETTE

LGKZNG02-2024-APR
REGION: ALL

1)	Application Number: APP0173209	2)	Gazette Number: LGKZNG02-2024-APR
3)	Applicant: LL NGWENYA ID NO. 7804255456087 Association: ESTCOURT DISTRICT TAXI ASSOCIATION	4)	Applicant Address: PO. BOX 856 ESTCOURT 3310
5)	Existing Licence Holder: NOT APPLICABLE ID NO. NOT APPLICABLE	6)	Existing Licence Holder Address: NOT APPLICABLE
7)	Type of application: NEW OPERATING LICENCE	8)	Operating Licence Number: NOTAVAILABLE
9)	Vehicle Type: MINIBUS	10)	1 X 15 (SEATED) + 0 (STANDING)
11)	Region: UTHUKELA		
12.1	<p>2202EK2202EN00050211 - WEMBEZI TO ESCOURT</p> <p>FROM APPROVED TAXI RANK IN WEMBEZI TO APPROVED TAXI RANK IN ESCOURT AND WEMBEZI RANK, INTO LONGHOMES, MAHASHINI, KHWEZI, V. Q. DEPO, FIVE ROOM, NKWEZELA, TURN LEFT TO LOCKSLOY, NEWLANDS, LOADING AND OFFLOADING AND TURN INTO C SECTION LOADING AND OFFLOADING TURN RIGHT INTO P29 NTABAMHLOPHE ROAD INTO MARTIN ROAD, HELLET ROAD, CONNOR STREET AND TURN LEFT INTO ALEXANDRA STREET INTO TAXI RANK, OFFLOADING AND LOADING AND RETURN ALONG THE FORWARD ROUTE IN REVERSE.</p> <p>ALTERNATIVE ROUTE</p> <p>FROM P29 NTABAMHLOPHE ROAD, INTO HARRY MILLER ROAD, SUBWAY ROAD, ALBERT STREET, PHILLIP STREET, AND TURN RIGHT INTO ALEXANDRA STREET INTO TAXI RANK. OFFLOADING, LOADING AND RETURN THE FORWARD ROUTE IN REVERSE.</p> <p>SETTING DOWN AND PICKING UP PASSENGERS:</p> <ol style="list-style-type: none"> 1. BACON FACTORY ROAD R103 INTO CONNOR STREET INTO ALEXANDRA STREET INTO TAXI RANK. 2. NARROWTEX INTO LOSKOP ROAD. 3. MASONITE INTO BROOMCLIFFE ROAD. 4. MASONITE INTO BANK ROAD. 5. MOSAIC INTO BANK ROAD. 		
12.2	<p>2202EN2202DR10050199 - HLATHIKHULU TO MOOI RIVER</p> <p>FROM HLATHIKHULU TAXI RANK, INTO P169, PROCEED TO P1-7, INTO K. P. X. 0088 MOOI RIVER TAXI RANK AND RETURN ALONG THE FORWARD ROUTE IN REVERSE.</p>		
12.3	<p>2202EN2202EN00050177 - CHARTER: FROM ESTCOURT TAXI RANK TO POINT WITHIN THE PROVINCE KZN ONLY. NO PICKING OR SETTING DOWN OF PASSENGERS EN ROUTE.</p>		
12.4	<p>2202EN2202EN00050181 - CORNFIELDS TO ESCOURT</p> <p>FROM APPROVED TAXI RANK IN CORNFIELDS ALONG D489 LEFT INTO R74, LEFT INTO R103, INTO LORNE STREET, INTO HARDING STREET, INTO ALEXANDRA STREET TO APPROVED TAXI RANK IN ALEXANDRA STREET AND RETURN ALONG THE FORWARD ROUTE IN REVERSE (SUBJECT TO RESTRICTION NUMBER 5, PICKING UP AND SETTING DOWN ENROUTE).</p> <p>ALTERNATIVE ROUTE.</p> <p>FROM APPROVED TAXI RANK IN FRERE, TURN RIGHT INTO R103, INTO LORNE STREET, INTO HARDING STREET, TURN INTO ALEXANDRA STREET INTO APPROVED TAXI RANK IN ALEXANDRA STREET AND RETURN ALONG FORWARD ROUTE IN REVERSE.</p> <p>SETTING DOWN AND PICKING UP PASSENGERS.</p> <ol style="list-style-type: none"> 1. BACON FACTORY ROAD R103 INTO CONNOR STREET INTO ALEXANDRA STREET INTO TAXI RANK. 2. NARROWTEX INTO LOSKOP ROAD. 3. MASONITE INTO BROOMCLIFFE ROAD. 4. MASONITE INTO BANK ROAD. 5. MOSAIC INTO BANK ROAD. 		
12.5	<p>2202EN2202EN00050182 - DUTCH GOODHOME - ESTCOURT</p> <p>FROM APPROVED TAXI RANK IN D1246, DUTCH GOODHOME TURN RIGHT TO P29 LOADING TOWARDS ESCOURT PASS UMTSHEZI HIGH SCHOOL, PROCEED ALONG P29 OFFLOADING, PASS SHAYAMOYA, NEWLANDS, LOCKSLOY, WEMBEZI TOWNSHIP ALONG P29 INTO MARTIN ROAD, HELLET ROAD, RICHMOND ROAD, CONNOR STREET, TURN LEFT TO ALEXANDRA STREET INTO TAXI RANK OFFLOAD AND LOAD AND RETURN ALONG FORWARD ROUTE IN REVERSE.</p> <p>ALTERNATIVE ROUTE</p> <p>FROM P29 INTO HARRY MILLER ROAD, ALBERT STREET, INTO PHILLIP STREET AND ALONG ALEXANDRA STREET, INTO TAXI RANK.</p>		
12.6	<p>2202EN2202EN00050183 - ESTCOURT TO MABHALONINI</p> <p>FROM APPROVED TAXI RANK IN MABHALONINI, INTO AND ALONG R103, INTO DRUMMOND ROAD, LEFT INTO ALBERT STREET, RIGHT INTO PHILLIP STREET, INTO ALEXANDRA STREET, INTO ALEXANDRA STREET TAXI RANK AND RETURN ALONG THE FORWARD ROUTE IN REVERSE.</p>		
12.7	<p>2202EN2202EN00050184 - ESIGODLWENI TO ESTCOURT</p> <p>FROM APPROVED TAXI RANK IN ESIGODLWENI, INTO R17, INTO AND ALONG R103, INTO LORNE STREET, INTO HARDING STREET, INTO ALEXANDRA STREET, INTO ALEXANDRA TAXI RANK AND RETURN ALONG FORWARD ROUTE IN REVERSE.</p>		



transport

Department:
Transport
Province of KwaZulu-Natal

GAZETTE

LGKZNG02-2024-APR
REGION: ALL

<p>12.8</p>	<p>2202EN2202EN00050198 - HLATHIKHULU TO ESCOURT</p> <p>FROM APPROVED TAXI RANK IN HLATHIKHULU INTO C1326, INTO P391, ALONG D1240, PROCEED ALONG P28-9 VIA NHLALAKAHLE NTABAMHLOPHE POLICE STATION, TURN TO P29 LOADING ALONG THE ROUTE UP DUTCH GOODHOME, OFFLOADING ONLY ALONG P29 INTO MARTIN ROAD, HELLET ROAD, RICHMOND ROAD, CONNOR STREET, TURN LEFT INTO ALEXANDRA STREET INTO TAXI RANK ESCOURT AND RETURN ALONG FORWARD ROUTE IN REVERSE.</p> <p>OR</p> <p>FROM APPROVED TAXI RANK IN HLATHIKHULU P170, INTO R103, INTO DRUMMOND ROAD, INTO ALBERT STREET INTO HARDING STREET, INTO ALEXANDRA STREET RANK ESCOURT, DIRECT AND RETURN .</p> <p>OR</p> <p>FROM APPROVED TAXI RANK IN HLATHIKHULU P171 INTO R103, INTO P29, HARRY MILLER ROAD, SUBWAY ROAD, ALBERT STREET, PHILLIP STREET, ALONG ALEXANDRA STREET INTO TAXI RANK ESCOURT AND RETURN.</p> <p>OR</p> <p>FROM APPROVED TAXI RANK IN HLATHIKHULU INTO P28 JOIN P379, PASSING KWADLAMINI, KWANDABA, JOIN P29, PROCEED TO HARRY MILLER ROAD, SUBWAY ROAD, INTO ALBERT STREET, PHILLIP STREET, ALEXANDRA STREET, INTO TAXI RANK ESCOURT. OFFLOADING, LOADING AND RETURN.</p> <p>SETTING DOWN AND PICKING UP PASSENGERS:</p> <ol style="list-style-type: none"> 1. BACON FACTORY ROAD R103 INTO CONNOR STREET INTO ALEXANDRA STREET INTO TAXI RANK. 2. NARROWTEX INTO LOSKOP ROAD; 3. MASONITE INTO BROOMCLIFFE ROAD; 4. MASONITE INTO BANK ROAD; AND 5. MOSAIC INTO BANK ROAD.
<p>12.9</p>	<p>2202EN2202EN00050200 - ESCOURT TO HOSPITAL.</p> <p>FROM ALEXANDRA TAXI RANK RIGHT INTO HARDING STREET, LEFT INTO ALBERT STREET, RIGHT INTO DRUMMOND ROAD, INTO LORNE STREET (R103), TO HOSPITAL TAXI RANK AND RETURN ALONG R103, INTO LORNE STREET, INTO HARDING STREET, INTO ALEXANDRA STREET INTO THE TAXI RANK.</p> <p>OR</p> <p>ESCOURT TAXI RANK INTO ALEXANDRA STREET, LEFT INTO HARDING STREET, INTO THE R103 AND PROCEED TO COLITA AND RETURN ALONG THE FORWARD ROUTE IN REVERSE.</p>
<p>12.10</p>	<p>2202EN2202EN00050201 - ESCOURT HOSTEL TO ESCOURT</p> <p>FROM ESCOURT TAXI RANK INTO ALEXANDRA STREET, RIGHT INTO HARDING STREET, LEFT INTO ALBERT STREET, INTO EXTENSION ROAD, INTO DRUMMOND ROAD, LEFT INTO LORNE STREET, INTO R103, LEFT INTO KEMPS ROAD AND PROCEED TO THE HOSTEL TAXI RANK AND RETURN ALONG THE FORWARD ROUTE IN REVERSE</p>
<p>12.11</p>	<p>2202EN2202EN00050203 - ESTCOURT TO KWA-DLAMINI</p> <p>FROM APPROVED TAXI RANK IN KWA-DLAMINI INTO P379 LOADING AND OFFLOADING INTO EMTSHEZI HIGH SCHOOL AND TURN RIGHT INTO P29 NTABAMHLOPHE ROAD, OFFLOADING ONLY, PASS SHAYAMOYA, NEWLANDS, LOCKSLOY AND WEMBEZI, INTO MARTIN ROAD, HELLET ROAD, RICHMOND ROAD, CONNOR STREET, TURN LEFT INTO ALEXANDRA STREET INTO TAXI RANK AND RETURN THE FORWARD ROUTE IN REVERSE.</p> <p>FROM P29 INTO HARRY MILLER ROAD, SUBWAY ROAD, ALBERT STREET, PHILLIP STREET, ALONG ALEXANDRA STREET INTO TAXI RANK OFFLOADING, LOADING AND RETURN.</p> <p>FROM P29 INTO HARRY MILLER ROAD, SUBWAY ROAD, ALBERT STREET, PHILLIP STREET, ALONG ALEXANDRA STREET INTO TAXI RANK OFFLOADING, LOADING AND RETURN.</p>
<p>12.12</p>	<p>2202EN2202EN00050204 - MHUBHENI TO ESTCOURT</p> <p>FROM MHUBHENI TAXI RANK INTO D1381 LOADING AND OFFLOADING ALONG THE WAY. PASS GREYSTONE, HILTON FARM, WEMBEZI OFFLOADING AND TURN RIGHT INTO P29 NTABAMHLOPHE ROAD, OFFLOADING, INTO MARTIN ROAD, HELLET ROAD, RICHMOND ROAD, CONNOR STREET, AND TURN LEFT INTO ALEXANDRA STREET INTO TAXI RANK AND RETURN ALONG THE FORWARD ROUTE IN REVERSE.</p> <p>FROM MHUBHENI ALONG P17, DALTON, LOADING AND OFFLOADING ALONG THE WAY, PASS GREYSTONE, BLUE HAZE, INTO P29 NTABAMHLOPHE ROAD, INTO MARTIN ROAD, HELLET ROAD, CONNOR STREET, AND TURN LEFT INTO ALEXANDRA STREET, INTO TAXI RANK, OFFLOADING, LOADING AND RETURN.</p> <p>FROM P29 INTO HARRY MILLER ROAD, RIGHT INTO SUBWAY ROAD, RIGHT INTO ALBERT STREET, LEFT INTO PHILLIP STREET, INTO ALEXANDRA STREET, INTO THE TAXI RANK AND RETURN.</p> <p>FROM P29. INTO HARY MILLER ROAD, INTO SUBWAY ROAD, INTO ALBERT STREET INTO PHILLIPS STREET INTO ALEXANDRA STREET INTO TAXI RANK AND RETURN.</p>
<p>12.13</p>	<p>2202EN2202EN00050205 - MDWEBU TO ESCOURT</p> <p>FROM APPROVED TAXI RANK IN NDWEBU INTO AND ALONG D1382, LEFT INTO P29, PASS EMTSHEZI HIGH SCHOOL, SHAYAMOYA, NEWLANDS, LOCHSLOY, WEMBEZI, INTO MARTIN ROAD, HELLET ROAD, RICHMOND ROAD, CONNOR STREET, LEFT INTO ALEXANDRA STREET, INTO TAXI RANK AND RETURN ALONG THE FORWARD IN REVERSE.</p>
<p>12.14</p>	<p>2202EN2202EN00050206 - PHAPHAHULU TO ESCOURT</p> <p>FROM APPROVED TAXI RANK IN PHAPHAHULU, INTO SAGITTARIUS AVENUE, PHAPHAHULU INTO R74, WEENEN ROAD AND LEFT TO ESIGODLWENI, LOADING AND OFFLOADING AND TURN RIGHT INTO R74, INTO R103, INTO LORNE STREET, INTO HARDING STREET AND TURN RIGHT INTO ALEXANDRA STREET INTO THE TAXI RANK, OFFLOADING, LOADING AND RETURN ALONG THE FORWARD ROUTE IN REVERSE.</p>



transport

Department:
Transport
Province of KwaZulu-Natal

GAZETTE

LGKZNG02-2024-APR

REGION: ALL

12.15	<p>2202EN2202EN00050207 - SHAYAMOYA TO ESCOURT.</p> <p>FROM APPROVED TAXI RANK IN KWA-XABA STORE, INTO BOSHI, INTO SHAYAMOYA A, INTO SHAYAMOYA B , RIGHT INTO P29, NTABAMHLOPHE ROAD, LOADING AND OFFLOADING, PASS SHAYAMOYA, NEWLANDS, LOCHSLOY, WEMBEZI, OFFLOADING ONLY, INTO MARTIN ROAD, INTO HELLET ROAD, RICHMOND ROAD, CONNOR STREET, INTO ALEXANDRA STREET INTO THE TAXI RANK. OFFLOADING, LOADING AND RETURN ALONG THE FORWARD ROUTE IN REVERSE.</p> <p>ALTERNATIVE ROUTE</p> <p>FROM P29 INTO HARRY MILLER ROAD, SUBWAY ROAD, ALBERT STREET, ALONG ALEXANDRA STREET INTO THE TAXI RANK AND RETURN ALONG THE FORWARD ROUTE IN REVERSE.</p> <p>SETTING DOWN AND PICKING UP PASSENGERS:</p> <ol style="list-style-type: none"> 1.BACON FACTORY ROAD R103 INTO CONNOR STREET INTO ALEXANDRA STREET INTO TAXI RANK. 2.NARROWTEX INTO LOSKOP ROAD. 3.MASONITE INTO BROOMCLIFFE ROAD. 4.MASONITE INTO BANK ROAD. 5.MOSAIC INTO BANK ROAD.
12.16	<p>2202EN2202EN00050208 - ESTCOURT TO ESTCOURT</p> <p>FROM APPROVED TAXI RANK IN MVUNDLWENI KWANDABA, MHLUNGWINI SCHOOL, A 1416, LOADING AND OFFLOADING INTO EMTSHEZI HIGH SCHOOL, INTO P29, NTABAMHLOPHE ROAD, OFFLOADING ONLY PASS SHAYAMOYA, NEWLANDS, LOCKSLOY, WEMBEZI INTO A MARTIN ROAD, HELLET ROAD, RICHMOND ROAD, CONNOR STREET AND TURN LEFT INTO ALEXANDRA STREET INTO THE TAXI RANK, OFFLOADING AND LOADING AND RETURN ALONG THE FORWARD ROUTE IN REVERSE.</p> <p>ALTERNATIVE</p> <p>FROM P29 INTO HARRY MILLER ROAD, SUBWAY ROAD, ALBERT STREET ALONG ALEXANDRA STREET, INTO THE TAXI RANK, OFFLOADING, LOADING AND RETURN.</p>
12.17	<p>2202EN2202EN00050210 - SOBABILI TO ESCOURT</p> <p>FROM APPROVED TAXI RANK IN SOBABILI, INTO AND ALONG D1241, LEFT INTO P29 NTABAMHLOPHE ROAD LOADING AND OFFLOADING. PASS EMTSHEZI HIGH SCHOOL, SHAYAMOYA, NEWLANDS, LOCHSLOY, WEMBEZI INTO MARTIN ROAD, HELLET ROAD, RICHMOND ROAD, CONNOR STREET, TURN LEFT INTO ALEXANDRA STREET INTO THE TAXI RANK AND RETURN ALONG THE FORWARD ROUTE IN REVERSE.</p> <p>ALTRERANTIVE ROUTE</p> <p>FROM P29 INTO HARRY MILLER ROAD, SUBWAY ROAD, ALBERT STREET, PHILLIP STREET ALONG ALEXANDRA STREET INTO THE TAXI RANK AND RETURN.</p> <p>SETTING DOWN AND PICKING UP PASSENGERS:</p> <ol style="list-style-type: none"> 1.BACON FACTORY ROAD R103 INTO CONNOR STREET INTO ALEXANDRA STREET INTO TAXI RANK. 2.NARROWTEX INTO LOSKOP ROAD. 3.MASONITE INTO BROOMCLIFFE ROAD. 4.MASONITE INTO BANK ROAD. 5.MOSAIC INTO BANK ROAD.
12.18	<p>2202EN2203BL10050215 - ESTCOURT TO ZWELISHA:</p> <p>FROM APPROVED TAXI RANK IN ZWELITSHA LOCATION AND TURN LEFT INTO P29 NTABAMHLOPHE ROAD LOADING AND OFFLOADING ALONG THE WAY. UP TO WEMBEZI, PROCEED ALONG P29, INTO MARTIN ROAD, HELLET ROAD, RICHMOND ROAD, CONNOR STREET ,TURN INTO ALEXANDRA STREET INTO TAXI RANK AND RETURN ALONG THE FORWARD ROUTE IN REVERSE.</p>
12.19	<p>KZPRERC2796246 - ESTCOURT TO KHWEZI</p> <p>FROM APPROVED TAXI RANK IN ESTCOURT WITH PASSENGERS TURN RIGHT INTO ALEXANDRA STREET CROSSING ROBOTS TURN RIGHT PATERSON STREET, LEFT INTO ALBERT STREET DROP/PICK ALONG LEFT LORNE STREET CROSSING THE BRIDGE DROP/PICK PROCEED, TURN LEFT KEMPS ROAD, PROCEED STRAIGHT THEN RIGHT UNNAMED ROAD TO KHWEZI DROPPING OFF PASSENGERS AND PICKING UP PASSENGERS ALONG ROAD IN REVERSE ROUTES TO ESTCOURT TAXI RANK.</p> <p>ALTERNATIVE BACKWARD ROUTE:</p> <p>FROM KHWEZI UNNMAED ROADS WITH PASSENGERS INTO LEFT KEMPS ROAD, TURN RIGHT R103 CROSSING THE BRIDGE BECOMES LORNE STREET STRAIGHT TILL HARDING STREET LEFT ALBERT STREET RIGHT PHILIP STREET THEN RIGHT INTO APPROVED TAXI RANK IN ESTCOURT DROPPING/PICKING PASSENGERS.</p>



transport

Department:
Transport
Province of KwaZulu-Natal

GAZETTE

LGKZNG02-2024-APR
REGION: ALL

1)	Application Number: APP0173096	2)	Gazette Number: LGKZNG02-2024-APR
3)	Applicant: LF NDULI ID NO. 5409040740084 Association: SONQOBA SIMUNYE TAXI OWNERS ASSOCIATION	4)	Applicant Address: 87 MARGARTE MNCADI AVENUE DURBAN 4001
5)	Existing Licence Holder: M NDULI ID NO. 3401016400084	6)	Existing Licence Holder Address: P O BOX 801 HARDING KWAZULU NATAL 4680
7)	Type of application: RENEWAL AND DECEASED TRANSFER	8)	Operating Licence Number: LGKZN1203000087
9)	Vehicle Type: MINIBUS	10)	1 X 15 (SEATED) + 0 (STANDING)
11)	Region: NINGIZMU 2		
12.1	21004R22026D10054816 - MARKET ROAD RANK 59 TO HARDING. FROM DURBANS MARKET ROAD TURN INTO M4 SOUTH COAST, PROCEED TO THE N2 SOUTH COAST BOUND FREEWAY. TRAVEL PAST DURBAN AIRPORT, AMANZIMTOTI, UMKOMAAS, SCOTTBURGH, SEZELA, HIBBERDENE AND PORT SHEPSTONE TURN INTO N2 PASS MARBURG, PADDOCK AND IZINGOLWENI TO HARDING. RETURN. FROM HARDING TAXI RANK PICK UP PASSENGERS AND TURN INTO N2 AND PROCEED ALONG SAME ROAD UP TO ISIPINGO. TURN INTO JOYNER ROAD (ISIPINGO WEST) AT THE JUNCTION TURN LEFT INTO JEFFELS AND TURN RIGHT INTO WILCOX. AT THE NEXT ROBOT DRIVE PAST INTERSECTION WITH BALTEx AND PROCEED PAST ROBOT INTERSECTION WITH STROUD INTO R102 ISIPINGO RAIL TURN LEFT INTO OLD MAIN ROAD TO REUNION. DRIVE TO ROBOT M30 UMLAZI AND TURN LEFT FOR ABOUT 100 METRES AND DROP PASSENGERS. TURN BACK INTO M30 AND PROCEED TO ROBOT NEXT TO GLEBLANDS HOSTELS (R102) DRIVE INTO SOUTH COAST ROAD, UMBILO R102, ROSSBURGH, CONGELA, KING EDWARD HOSPITAL, DALBRIDGE TURN INTO GALE STREET AND PROCEED TO WEST STREET, TURN INTO WARWICK AVENUE, TURN RIGHT INTO ALICE STREET, TURN LEFT INTO ALBERT, TURN RIGHT INTO UMGENI, TURN INTO SOLDIERS WAY, TURN INTO LEOPOLD STREET AND INTO MARKET ROAD.		
12.2	2206LS21008S10054817 - 4. MARKET ROAD RANK 59 TO IZINGOLWENI. FROM DURBAN'S MARKET ROAD TURN INTO M4 SOUTH COAST, PROCEED TO THE N2 SOUTH COAST BOUND FREEWAY. TRAVEL PAST DURBAN AIRPORT, AMANZIMTOTI, UMKOMAAS, SCOTTBURGH, SEZELA, HIBBERDENE AND PORT SHEPSTONE TURN INTO N2 PASS MARBURG, PADDOCK AND TURN LEFT TO IZINGOLWENI TAXI RANK PICK UP PASSENGERS AND TURN INTO N2 AND PROCEED ALONG SAME ROAD UP TO ISIPINGO. TURN INTO JOYNER ROAD (ISIPINGO WEST) AT THE JUNCTION TURN LEFT INTO JEFFELS AND TURN RIGHT INTO WILCOX. AT THE NEXT ROBOT DRIVE PAST INTERSECTION WITH BALTEx AND PROCEED PAST ROBOT INTERSECTION WITH STROUD INTO R102 ISIPINGO RAIL. TURN LEFT INTO OLD MAIN ROAD TO REUNION. DRIVE TO ROBOT M30 UMLAZI AND TURN LEFT FOR ABOUT 100 METRES AND DROP PASSENGERS. TURN BACK INTO M30 AND PROCEED TO ROBOT NEXT TO GLEBLANDS HOSTELS (R102) DRIVE INTO SOUTH COAST ROAD, UMBILO R102, ROSSBURGH, CONGELA, KING EDWARD HOSPITAL, DALBRIDGE TURN INTO GALE STREET AND PROCEED TO WEST STREET, TURN INTO WARWICK AVENUE, TURN RIGHT INTO ALICE STREET, TURN LEFT INTO ALBERT, TURN RIGHT INTO UMGENI, TURN INTO SOLDIERS WAY, TURN INTO LEOPOLD STREET AND INTO MARKET ROAD.		
12.3	2206LS22024E10054818 - 5. MARKET ROAD 59 TO KOKSTAD. FROM DURBAN'S MARKET ROAD TURN INTO M4 SOUTH COAST, PROCEED TO THE N2 SOUTH COAST BOUND FREEWAY. TRAVEL PAST DURBAN AIRPORT, AMANZIMTOTI, UMKOMAAS, SCOTTBURGH, SEZELA, HIBBERDENE AND PORT SHEPSTONE TURN INTO N2 PASS MARBURG, PADDOCK, IZINGOLWENI, HARDING AND TURN RIGHT INTO KOKSTAD. RETURN FROM KOKSTAD TAXI RANK PICK UP PASSENGERS AND TURN INTO N2 AND PROCEED ALONG SAME ROAD UP TO ISIPINGO. TURN INTO JOYNER ROAD (ISIPINGO WEST) AT THE JUNCTION TURN LEFT INTO JEFFELS AND TURN RIGHT INTO WILCOX. AT THE NEXT ROBOT DRIVE PAST INTERSECTION WITH BALTEx AND PROCEED PAST ROBOT INTERSECTION WITH STROUD INTO R102 ISIPINGO RAIL. TURN LEFT INTO OLD MAIN ROAD TO REUNION. DRIVE TO ROBOT M30 UMLAZI AND TURN LEFT FOR ABOUT 100 METRES AND DROP PASSENGERS. TURN BACK INTO M30 AND PROCEED TO ROBOT NEXT TO GLEBLANDS HOSTELS (R102) DRIVE INTO M4 SOUTH COAST FREEWAY AND PROCEED TO MARKET ROAD.		
12.4	2206LS2100D510054819 - 6. MARKET ROAD 59 MATATIELE FROM DURBAN'S MARKET ROAD TURN INTO M4 SOUTH COAST, PROCEED TO THE N2 SOUTH COAST BOUND FREEWAY. TRAVEL PAST DURBAN AIRPORT, AMANZIMTOTI, UMKOMAAS, SCOTTBURGH, SEZELA, HIBBERDENE AND PORT SHEPSTONE TURN INTO N2 PASS MARBURG, PADDOCK, IZINGOLWENI, HARDING AND TURN RIGHT INTO KOKSTAD AND PROCEED TO MATATIELE TAXI RANK PICK UP PASSENGERS. RETURN TURN INTO N2 AND PROCEED ALONG SAME ROAD UP TO ISIPINGO. TURN INTO JOYNER ROAD (ISIPINGO WEST) AT THE JUNCTION TURN LEFT INTO JEFFELS AND TURN RIGHT INTO WILCOX. AT THE NEXT ROBOT DRIVE PAST INTERSECTION WITH BALTEx AND PROCEED PAST ROBOT INTERSECTION WITH STROUD INTO R102 ISIPINGO RAIL. TURN LEFT INTO OLD MAIN ROAD TO REUNION. DRIVE TO ROBOT M30 UMLAZI AND TURN LEFT FOR ABOUT 100 METRES AND DROP PASSENGERS. TURN BACK INTO M30 AND PROCEED TO ROBOT NEXT TO GLEBLANDS HOSTELS (R102) DRIVE INTO M4 SOUTH COAST FREEWAY AND PROCEED TO MARKET ROAD.		
12.5	2206LS22067A10054830 - 12. MARKET ROAD RANK 59 TO PORT SHEPSTONE. FROM DURBAN'S MARKET ROAD TURN INTO M4 SOUTH COAST, PROCEED TO THE N2 SOUTH COAST BOUND FREEWAY. TRAVEL PAST DURBAN AIRPORT, AMANZIMTOTI, UMKOMAAS, SCOTTBURGH, SEZELA, HIBBERDENE. TURN INTO R102 A AND PROCEED PASS UMZUMBE, PUMULA, MELVILLE, BANANA BEACH, SUNWICH PORT, ANERLEY, SOUTH PORT, SEA PARK, UMTENTWENI, PORT SHEPSTONE (TAXI CITY/Ryder STREET RANK). RETURN. FROM PORT SHEPSTONE TAXI RANK PROCEED ALONG SAME ROAD TO DURBAN'S INTERNATIONAL AIRPORT TURN LEFT AT ISIPINGO. TURN INTO JOYNER ROAD (ISIPINGO WEST) AT THE JUNCTION TURN LEFT INTO JEFFELS AND TURN RIGHT INTO WILCOX. AT THE NEXT ROBOT DRIVE PAST INTERSECTION WITH BALTEx AND PROCEED PAST ROBOT INTERSECTION WITH STROUD INTO R102 ISIPINGO RAIL. TURN LEFT INTO OLD MAIN ROAD TO REUNION. DRIVE TO ROBOT M30 UMLAZI AND TURN LEFT FOR ABOUT 100 METRES. TURN BACK INTO M30 AND PROCEED TO ROBOT NEXT TO GLEBLANDS HOSTELS (R102) DRIVE INTO SOUTH COAST ROAD, UMBILO R102, ROSSBURGH, CONGELA, KING EDWARD HOSPITAL, DALBRIDGE TURN INTO GALE STREET AND PROCEED TO WEST STREET, TURN INTO WARWICK AVENUE, TURN RIGHT INTO ALICE STREET, TURN LEFT INTO ALBERT, TURN RIGHT INTO UMGENI, TURN INTO SOLDIERS WAY, TURN INTO LEOPOLD STREET AND INTO MARKET ROAD.		



transport

Department:
Transport
Province of KwaZulu-Natal

GAZETTE

LGKZNG02-2024-APR
REGION: ALL

1)	Application Number: APP0173213	2)	Gazette Number: LGKZNG02-2024-APR
3)	Applicant: LL NGWENYA ID NO. 7804255456087 Association: ESTCOURT DISTRICT TAXI ASSOCIATION	4)	Applicant Address: PO. BOX 856 ESTCOURT 3310
5)	Existing Licence Holder: NOT APPLICABLE ID NO. NOT APPLICABLE	6)	Existing Licence Holder Address: NOT APPLICABLE
7)	Type of application: NEW OPERATING LICENCE	8)	Operating Licence Number: NOTAVAILABLE
9)	Vehicle Type: MINIBUS	10)	1 X 15 (SEATED) + 0 (STANDING)
11)	Region: UTHUKELA		
12.1	<p>2202EK2202EN00050211 - WEMBEZI TO ESCOURT</p> <p>FROM APPROVED TAXI RANK IN WEMBEZI TO APPROVED TAXI RANK IN ESCOURT AND WEMBEZI RANK, INTO LONGHOMES, MAHASHINI, KHWEZI, V. Q. DEPO, FIVE ROOM, NKWEZELA, TURN LEFT TO LOCKSLOY, NEWLANDS, LOADING AND OFFLOADING AND TURN INTO C SECTION LOADING AND OFFLOADING TURN RIGHT INTO P29 NTABAMHLOPHE ROAD INTO MARTIN ROAD, HELLET ROAD, CONNOR STREET AND TURN LEFT INTO ALEXANDRA STREET INTO TAXI RANK, OFFLOADING AND LOADING AND RETURN ALONG THE FORWARD ROUTE IN REVERSE.</p> <p>ALTERNATIVE ROUTE</p> <p>FROM P29 NTABAMHLOPHE ROAD, INTO HARRY MILLER ROAD, SUBWAY ROAD, ALBERT STREET, PHILLIP STREET, AND TURN RIGHT INTO ALEXANDRA STREET INTO TAXI RANK. OFFLOADING, LOADING AND RETURN THE FORWARD ROUTE IN REVERSE.</p> <p>SETTING DOWN AND PICKING UP PASSENGERS:</p> <ol style="list-style-type: none"> 1. BACON FACTORY ROAD R103 INTO CONNOR STREET INTO ALEXANDRA STREET INTO TAXI RANK. 2. NARROWTEX INTO LOSKOP ROAD. 3. MASONITE INTO BROOMCLIFFE ROAD. 4. MASONITE INTO BANK ROAD. 5. MOSAIC INTO BANK ROAD. 		
12.2	<p>2202EN2202DR10050199 - HLATHIKHULU TO MOOI RIVER</p> <p>FROM HLATHIKHULU TAXI RANK, INTO P169, PROCEED TO P1-7, INTO K. P. X. 0088 MOOI RIVER TAXI RANK AND RETURN ALONG THE FORWARD ROUTE IN REVERSE.</p>		
12.3	<p>2202EN2202EN00050177 - CHARTER: FROM ESTCOURT TAXI RANK TO POINT WITHIN THE PROVINCE KZN ONLY. NO PICKING OR SETTING DOWN OF PASSENGERS EN ROUTE.</p>		
12.4	<p>2202EN2202EN00050181 - CORNFIELDS TO ESCOURT</p> <p>FROM APPROVED TAXI RANK IN CORNFIELDS ALONG D489 LEFT INTO R74, LEFT INTO R103, INTO LORNE STREET, INTO HARDING STREET, INTO ALEXANDRA STREET TO APPROVED TAXI RANK IN ALEXANDRA STREET AND RETURN ALONG THE FORWARD ROUTE IN REVERSE (SUBJECT TO RESTRICTION NUMBER 5, PICKING UP AND SETTING DOWN ENROUTE).</p> <p>ALTERNATIVE ROUTE.</p> <p>FROM APPROVED TAXI RANK IN FRERE, TURN RIGHT INTO R103, INTO LORNE STREET, INTO HARDING STREET, TURN INTO ALEXANDRA STREET INTO APPROVED TAXI RANK IN ALEXANDRA STREET AND RETURN ALONG FORWARD ROUTE IN REVERSE.</p> <p>SETTING DOWN AND PICKING UP PASSENGERS.</p> <ol style="list-style-type: none"> 1. BACON FACTORY ROAD R103 INTO CONNOR STREET INTO ALEXANDRA STREET INTO TAXI RANK. 2. NARROWTEX INTO LOSKOP ROAD. 3. MASONITE INTO BROOMCLIFFE ROAD. 4. MASONITE INTO BANK ROAD. 5. MOSAIC INTO BANK ROAD. 		
12.5	<p>2202EN2202EN00050182 - DUTCH GOODHOME - ESTCOURT</p> <p>FROM APPROVED TAXI RANK IN D1246, DUTCH GOODHOME TURN RIGHT TO P29 LOADING TOWARDS ESCOURT PASS UMTSHEZI HIGH SCHOOL, PROCEED ALONG P29 OFFLOADING, PASS SHAYAMOYA, NEWLANDS, LOCKSLOY, WEMBEZI TOWNSHIP ALONG P29 INTO MARTIN ROAD, HELLET ROAD, RICHMOND ROAD, CONNOR STREET, TURN LEFT TO ALEXANDRA STREET INTO TAXI RANK OFFLOAD AND LOAD AND RETURN ALONG FORWARD ROUTE IN REVERSE.</p> <p>ALTERNATIVE ROUTE</p> <p>FROM P29 INTO HARRY MILLER ROAD, ALBERT STREET, INTO PHILLIP STREET AND ALONG ALEXANDRA STREET, INTO TAXI RANK.</p>		
12.6	<p>2202EN2202EN00050183 - ESTCOURT TO MABHALONINI</p> <p>FROM APPROVED TAXI RANK IN MABHALONINI, INTO AND ALONG R103, INTO DRUMMOND ROAD, LEFT INTO ALBERT STREET, RIGHT INTO PHILLIP STREET, INTO ALEXANDRA STREET, INTO ALEXANDRA STREET TAXI RANK AND RETURN ALONG THE FORWARD ROUTE IN REVERSE.</p>		
12.7	<p>2202EN2202EN00050184 - ESIGODLWENI TO ESTCOURT</p> <p>FROM APPROVED TAXI RANK IN ESIGODLWENI, INTO R17, INTO AND ALONG R103, INTO LORNE STREET, INTO HARDING STREET, INTO ALEXANDRA STREET, INTO ALEXANDRA TAXI RANK AND RETURN ALONG FORWARD ROUTE IN REVERSE.</p>		



transport

Department:
Transport
Province of KwaZulu-Natal

GAZETTE

LGKZNG02-2024-APR
REGION: ALL

12.8	<p>2202EN2202EN00050198 - HLATHIKHULU TO ESCOURT</p> <p>FROM APPROVED TAXI RANK IN HLATHIKHULU INTO C1326, INTO P391, ALONG D1240, PROCEED ALONG P28-9 VIA NHLALAKAHLE NTABAMHLOPHE POLICE STATION, TURN TO P29 LOADING ALONG THE ROUTE UP DUTCH GOODHOME, OFFLOADING ONLY ALONG P29 INTO MARTIN ROAD, HELLET ROAD, RICHMOND ROAD, CONNOR STREET, TURN LEFT INTO ALEXANDRA STREET INTO TAXI RANK ESCOURT AND RETURN ALONG FORWARD ROUTE IN REVERSE.</p> <p>OR</p> <p>FROM APPROVED TAXI RANK IN HLATHIKHULU P170, INTO R103, INTO DRUMMOND ROAD, INTO ALBERT STREET INTO HARDING STREET, INTO ALEXANDRA STREET RANK ESCOURT, DIRECT AND RETURN .</p> <p>OR</p> <p>FROM APPROVED TAXI RANK IN HLATHIKHULU P171 INTO R103, INTO P29, HARRY MILLER ROAD, SUBWAY ROAD, ALBERT STREET, PHILLIP STREET, ALONG ALEXANDRA STREET INTO TAXI RANK ESCOURT AND RETURN.</p> <p>OR</p> <p>FROM APPROVED TAXI RANK IN HLATHIKHULU INTO P28 JOIN P379, PASSING KWADLAMINI, KWANDABA, JOIN P29, PROCEED TO HARRY MILLER ROAD, SUBWAY ROAD, INTO ALBERT STREET, PHILLIP STREET, ALEXANDRA STREET, INTO TAXI RANK ESCOURT. OFFLOADING, LOADING AND RETURN.</p> <p>SETTING DOWN AND PICKING UP PASSENGERS:</p> <ol style="list-style-type: none"> 1. BACON FACTORY ROAD R103 INTO CONNOR STREET INTO ALEXANDRA STREET INTO TAXI RANK. 2. NARROWTEX INTO LOSKOP ROAD; 3. MASONITE INTO BROOMCLIFFE ROAD; 4. MASONITE INTO BANK ROAD; AND 5. MOSAIC INTO BANK ROAD.
12.9	<p>2202EN2202EN00050201 - ESCOURT HOSTEL TO ESCOURT</p> <p>FROM ESCOURT TAXI RANK INTO ALEXANDRA STREET, RIGHT INTO HARDING STREET, LEFT INTO ALBERT STREET, INTO EXTENSION ROAD, INTO DRUMMOND ROAD, LEFT INTO LORNE STREET, INTO R103, LEFT INTO KEMPS ROAD AND PROCEED TO THE HOSTEL TAXI RANK AND RETURN ALONG THE FORWARD ROUTE IN REVERSE</p>
12.10	<p>2202EN2202EN00050203 - ESTCOURT TO KWA-DLAMINI</p> <p>FROM APPROVED TAXI RANK IN KWA-DLAMINI INTO P379 LOADING AND OFFLOADING INTO EMTSHEZI HIGH SCHOOL AND TURN RIGHT INTO P29 NTABAMHLOPHE ROAD, OFFLOADING ONLY, PASS SHAYAMOYA, NEWLANDS, LOCKSLOY AND WEMBEZI, INTO MARTIN ROAD, HELLET ROAD, RICHMOND ROAD, CONNOR STREET, TURN LEFT INTO ALEXANDRA STREET INTO TAXI RANK AND RETURN THE FORWARD ROUTE IN REVERSE.</p> <p>FROM P29 INTO HARRY MILLER ROAD, SUBWAY ROAD, ALBERT STREET, PHILLIP STREET, ALONG ALEXANDRA STREET INTO TAXI RANK OFFLOADING, LOADING AND RETURN.</p> <p>FROM P29 INTO HARRY MILLER ROAD, SUBWAY ROAD, ALBERT STREET, PHILLIP STREET, ALONG ALEXANDRA STREET INTO TAXI RANK OFFLOADING, LOADING AND RETURN.</p>
12.11	<p>2202EN2202EN00050204 - MHUBHENI TO ESTCOURT</p> <p>FROM MHUBHENI TAXI RANK INTO D1381 LOADING AND OFFLOADING ALONG THE WAY, PASS GREYSTONE, HILTON FARM, WEMBEZI OFFLOADING AND TURN RIGHT INTO P29 NTABAMHLOPHE ROAD, OFFLOADING, INTO MARTIN ROAD, HELLET ROAD, RICHMOND ROAD, CONNOR STREET, AND TURN LEFT INTO ALEXANDRA STREET INTO TAXI RANK AND RETURN ALONG THE FORWARD ROUTE IN REVERSE.</p> <p>FROM MHUBHENI ALONG P17, DALTON, LOADING AND OFFLOADING ALONG THE WAY, PASS GREYSTONE, BLUE HAZE, INTO P29 NTABAMHLOPHE ROAD, INTO MARTIN ROAD, HELLET ROAD, CONNOR STREET, AND TURN LEFT INTO ALEXANDRA STREET, INTO TAXI RANK, OFFLOADING, LOADING AND RETURN.</p> <p>FROM P29 INTO HARRY MILLER ROAD, RIGHT INTO SUBWAY ROAD, RIGHT INTO ALBERT STREET, LEFT INTO PHILLIP STREET, INTO ALEXANDRA STREET, INTO THE TAXI RANK AND RETURN.</p> <p>FROM P29. INTO HARRY MILLER ROAD, INTO SUBWAY ROAD, INTO ALBERT STREET INTO PHILLIPS STREET INTO ALEXANDRA STREET INTO TAXI RANK AND RETURN.</p>
12.12	<p>2202EN2202EN00050205 - MDWEBU TO ESCOURT</p> <p>FROM APPROVED TAXI RANK IN NDWEBU INTO AND ALONG D1382, LEFT INTO P29, PASS EMTSHEZI HIGH SCHOOL, SHAYAMOYA, NEWLANDS, LOCHSLOY, WEMBEZI, INTO MARTIN ROAD, HELLET ROAD, RICHMOND ROAD, CONNOR STREET, LEFT INTO ALEXANDRA STREET, INTO TAXI RANK AND RETURN ALONG THE FORWARD IN REVERSE.</p>
12.13	<p>2202EN2202EN00050206 - PHAPHAKHULU TO ESCOURT</p> <p>FROM APPROVED TAXI RANK IN PHAPHAKHULU, INTO SAGITTARIUS AVENUE, PHAPHAKHULU INTO R74, WEENEN ROAD AND LEFT TO ESIGODLWENI, LOADING AND OFFLOADING AND TURN RIGHT INTO R74, INTO R103, INTO LORNE STREET, INTO HARDING STREET AND TURN RIGHT INTO ALEXANDRA STREET INTO THE TAXI RANK, OFFLOADING, LOADING AND RETURN ALONG THE FORWARD ROUTE IN REVERSE.</p>
12.14	<p>2202EN2202EN00050207 - SHAYAMOYA TO ESCOURT.</p> <p>FROM APPROVED TAXI RANK IN KWA-XABA STORE, INTO BOSHI, INTO SHAYAMOYA A, INTO SHAYAMOYA B , RIGHT INTO P29, NTABAMHLOPHE ROAD, LOADING AND OFFLOADING, PASS SHAYAMOYA, NEWLANDS, LOCHSLOY, WEMBEZI, OFFLOADING ONLY, INTO MARTIN ROAD, INTO HELLET ROAD, RICHMOND ROAD, CONNOR STREET, INTO ALEXANDRA STREET INTO THE TAXI RANK. OFFLOADING, LOADING AND RETURN ALONG THE FORWARD ROUTE IN REVERSE.</p> <p>ALTERNATIVE ROUTE</p> <p>FROM P29 INTO HARRY MILLER ROAD, SUBWAY ROAD, ALBERT STREET, ALONG ALEXANDRA STREET INTO THE TAXI RANK AND RETURN ALONG THE FORWARD ROUTE IN REVERSE.</p> <p>SETTING DOWN AND PICKING UP PASSENGERS:</p> <ol style="list-style-type: none"> 1. BACON FACTORY ROAD R103 INTO CONNOR STREET INTO ALEXANDRA STREET INTO TAXI RANK. 2. NARROWTEX INTO LOSKOP ROAD. 3. MASONITE INTO BROOMCLIFFE ROAD. 4. MASONITE INTO BANK ROAD. 5. MOSAIC INTO BANK ROAD.



transport

Department:
Transport
Province of KwaZulu-Natal

GAZETTE

LGKZNG02-2024-APR

REGION: ALL

12.15	<p>2202EN2202EN00050208 - ESTCOURT TO ESTCOURT FROM APPROVED TAXI RANK IN MVUNDLWENI KWANDABA, MHLUNGWINI SCHOOL, A 1416, LOADING AND OFFLOADING INTO EMTSHEZI HIGH SCHOOL, INTO P29, NTABAMHLOPHE ROAD, OFFLOADING ONLY PASS SHAYAMOYA, NEWLANDS, LOCKSLOY, WEMBEZI INTO A MARTIN ROAD, HELLET ROAD, RICHMOND ROAD, CONNOR STREET AND TURN LEFT INTO ALEXANDRA STREET INTO THE TAXI RANK, OFFLOADING AND LOADING AND RETURN ALONG THE FORWARD ROUTE IN REVERSE.</p> <p>ALTERNATIVE FROM P29 INTO HARRY MILLER ROAD, SUBWAY ROAD, ALBERT STREET ALONG ALEXANDRA STREET, INTO THE TAXI RANK, OFFLOADING, LOADING AND RETURN.</p>
12.16	<p>2202EN2202EN00050210 - SOBABILI TO ESCOURT</p> <p>FROM APPROVED TAXI RANK IN SOBABILI, INTO AND ALONG D1241, LEFT INTO P29 NTABAMHLOPHE ROAD LOADING AND OFFLOADING. PASS EMTSHEZI HIGH SCHOOL, SHAYAMOYA, NEWLANDS, LOCHSLOY, WEMBEZI INTO MARTIN ROAD, HELLET ROAD, RICHMOND ROAD, CONNOR STREET, TURN LEFT INTO ALEXANDRA STREET INTO THE TAXI RANK AND RETURN ALONG THE FORWARD ROUTE IN REVERSE.</p> <p>ALTRERANTIVE ROUTE</p> <p>FROM P29 INTO HARRY MILLER ROAD, SUBWAY ROAD, ALBERT STREET, PHILLIP STREET ALONG ALEXANDRA STREET INTO THE TAXI RANK AND RETURN.</p> <p>SETTING DOWN AND PICKING UP PASSENGERS:</p> <ol style="list-style-type: none"> 1.BACON FACTORY ROAD R103 INTO CONNOR STREET INTO ALEXANDRA STREET INTO TAXI RANK. 2.NARROWTEX INTO LOSKOP ROAD. 3.MASONITE INTO BROOMCLIFFE ROAD. 4.MASONITE INTO BANK ROAD. 5.MOSAIC INTO BANK ROAD.
12.17	<p>2202EN2203BL10050215 - ESTCOURT TO ZWELISHA: FROM APPROVED TAXI RANK IN ZWELITSHA LOCATION AND TURN LEFT INTO P29 NTABAMHLOPHE ROAD LOADING AND OFFLOADING ALONG THE WAY. UP TO WEMBEZI, PROCEED ALONG P29, INTO MARTIN ROAD, HELLET ROAD, RICHMOND ROAD, CONNOR STREET, TURN INTO ALEXANDRA STREET INTO TAXI RANK AND RETURN ALONG THE FORWARD ROUTE IN REVERSE.</p>
12.18	<p>KZPRERC2796246 - ESTCOURT TO KHWEZI FROM APPROVED TAXI RANK IN ESTCOURT WITH PASSENGERS TURN RIGHT INTO ALEXANDRA STREET CROSSING ROBOTS TURN RIGHT PATERSON STREET, LEFT INTO ALBERT STREET DROP/PICK ALONG LEFT LORNE STREET CROSSING THE BRIDGE DROP/PICK PROCEED, TURN LEFT KEMPS ROAD, PROCEED STRAIGHT THEN RIGHT UNNAMED ROAD TO KHWEZI DROPPING OFF PASSENGERS AND PICKING UP PASSENGERS ALONG ROAD IN REVERSE ROUTES TO ESTCOURT TAXI RANK.</p> <p>ALTERNATIVE BACKWARD ROUTE: FROM KHWEZI UNNMAED ROADS WITH PASSENGERS INTO LEFT KEMPS ROAD, TURN RIGHT R103 CROSSING THE BRIDGE BECOMES LORNE STREET STRAIGHT TILL HARDING STREET LEFT ALBERT STREET RIGHT PHILIP STREET THEN RIGHT INTO APPROVED TAXI RANK IN ESTCOURT DROPPING/PICKING PASSENGERS.</p>



transport

Department:
Transport
Province of KwaZulu-Natal

GAZETTE

LGKZNG02-2024-APR
REGION: ALL

1)	Application Number: APP0173215	2)	Gazette Number: LGKZNG02-2024-APR
3)	Applicant: LL NGWENYA ID NO. 7804255456087 Association: ESTCOURT DISTRICT TAXI ASSOCIATION	4)	Applicant Address: PO. BOX 856 ESTCOURT 3310
5)	Existing Licence Holder: NOT APPLICABLE ID NO. NOT APPLICABLE	6)	Existing Licence Holder Address: NOT APPLICABLE
7)	Type of application: NEW OPERATING LICENCE	8)	Operating Licence Number: NOTAVAILABLE
9)	Vehicle Type: MINIBUS	10)	1 X 15 (SEATED) + 0 (STANDING)
11)	Region: UTHUKELA		
12.1	2202EK2202EN00050211 - WEMBEZI TO ESCOURT FROM APPROVED TAXI RANK IN WEMBEZI TO APPROVED TAXI RANK IN ESCOURT AND WEMBEZI RANK, INTO LONGHOMES, MAHASHINI, KHWEZI, V. Q. DEPO, FIVE ROOM, NKWEZELA, TURN LEFT TO LOCKSLOY, NEWLANDS, LOADING AND OFFLOADING AND TURN INTO C SECTION LOADING AND OFFLOADING TURN RIGHT INTO P29 NTABAMHLOPHE ROAD INTO MARTIN ROAD, HELLET ROAD, CONNOR STREET AND TURN LEFT INTO ALEXANDRA STREET INTO TAXI RANK, OFFLOADING AND LOADING AND RETURN ALONG THE FORWARD ROUTE IN REVERSE. ALTERNATIVE ROUTE FROM P29 NTABAMHLOPHE ROAD, INTO HARRY MILLER ROAD, SUBWAY ROAD, ALBERT STREET, PHILLIP STREET, AND TURN RIGHT INTO ALEXANDRA STREET INTO TAXI RANK. OFFLOADING, LOADING AND RETURN THE FORWARD ROUTE IN REVERSE. SETTING DOWN AND PICKING UP PASSENGERS: 1. BACON FACTORY ROAD R103 INTO CONNOR STREET INTO ALEXANDRA STREET INTO TAXI RANK. 2. NARROWTEX INTO LOSKOP ROAD. 3. MASONITE INTO BROOMCLIFFE ROAD. 4. MASONITE INTO BANK ROAD. 5. MOSAIC INTO BANK ROAD.		
12.2	2202EN2202DR10050199 - HLATHIKHULU TO MOOI RIVER FROM HLATHIKHULU TAXI RANK, INTO P169, PROCEED TO P1-7, INTO K. P. X. 0088 MOOI RIVER TAXI RANK AND RETURN ALONG THE FORWARD ROUTE IN REVERSE.		
12.3	2202EN2202EN00050177 - CHARTER: FROM ESTCOURT TAXI RANK TO POINT WITHIN THE PROVINCE KZN ONLY. NO PICKING OR SETTING DOWN OF PASSENGERS EN ROUTE.		
12.4	2202EN2202EN00050181 - CORNFIELDS TO ESCOURT FROM APPROVED TAXI RANK IN CORNFIELDS ALONG D489 LEFT INTO R74, LEFT INTO R103, INTO LORNE STREET, INTO HARDING STREET, INTO ALEXANDRA STREET TO APPROVED TAXI RANK IN ALEXANDRA STREET AND RETURN ALONG THE FORWARD ROUTE IN REVERSE (SUBJECT TO RESTRICTION NUMBER 5, PICKING UP AND SETTING DOWN ENROUTE). ALTERNATIVE ROUTE. FROM APPROVED TAXI RANK IN FRERE, TURN RIGHT INTO R103, INTO LORNE STREET, INTO HARDING STREET, TURN INTO ALEXANDRA STREET INTO APPROVED TAXI RANK IN ALEXANDRA STREET AND RETURN ALONG FORWARD ROUTE IN REVERSE. SETTING DOWN AND PICKING UP PASSENGERS. 1. BACON FACTORY ROAD R103 INTO CONNOR STREET INTO ALEXANDRA STREET INTO TAXI RANK. 2. NARROWTEX INTO LOSKOP ROAD. 3. MASONITE INTO BROOMCLIFFE ROAD. 4. MASONITE INTO BANK ROAD. 5. MOSAIC INTO BANK ROAD.		
12.5	2202EN2202EN00050182 - DUTCH GOODHOME - ESTCOURT FROM APPROVED TAXI RANK IN D1246, DUTCH GOODHOME TURN RIGHT TO P29 LOADING TOWARDS ESCOURT PASS UMTSHEZI HIGH SCHOOL, PROCEED ALONG P29 OFFLOADING, PASS SHAYAMOYA, NEWLANDS, LOCKSLOY, WEMBEZI TOWNSHIP ALONG P29 INTO MARTIN ROAD, HELLET ROAD, RICHMOND ROAD, CONNOR STREET, TURN LEFT TO ALEXANDRA STREET INTO TAXI RANK OFFLOAD AND LOAD AND RETURN ALONG FORWARD ROUTE IN REVERSE. ALTERNATIVE ROUTE FROM P29 INTO HARRY MILLER ROAD, ALBERT STREET, INTO PHILLIP STREET AND ALONG ALEXANDRA STREET, INTO TAXI RANK.		
12.6	2202EN2202EN00050183 - ESTCOURT TO MABHALONINI FROM APPROVED TAXI RANK IN MABHALONINI, INTO AND ALONG R103, INTO DRUMMOND ROAD, LEFT INTO ALBERT STREET, RIGHT INTO PHILLIP STREET, INTO ALEXANDRA STREET, INTO ALEXANDRA STREET TAXI RANK AND RETURN ALONG THE FORWARD ROUTE IN REVERSE.		
12.7	2202EN2202EN00050184 - ESIGODLWENI TO ESTCOURT FROM APPROVED TAXI RANK IN ESIGODLWENI, INTO R17, INTO AND ALONG R103, INTO LORNE STREET, INTO HARDING STREET, INTO ALEXANDRA STREET, INTO ALEXANDRA TAXI RANK AND RETURN ALONG FORWARD ROUTE IN REVERSE.		



transport

Department:
Transport
Province of KwaZulu-Natal

GAZETTE

LGKZNG02-2024-APR

REGION: ALL

12.8	<p>2202EN2202EN00050198 - HLATHIKHULU TO ESCOURT</p> <p>FROM APPROVED TAXI RANK IN HLATHIKHULU INTO C1326, INTO P391, ALONG D1240, PROCEED ALONG P28-9 VIA NHLALAKAHLE NTABAMHLOPHE POLICE STATION, TURN TO P29 LOADING ALONG THE ROUTE UP DUTCH GOODHOME, OFFLOADING ONLY ALONG P29 INTO MARTIN ROAD, HELLET ROAD, RICHMOND ROAD, CONNOR STREET, TURN LEFT INTO ALEXANDRA STREET INTO TAXI RANK ESCOURT AND RETURN ALONG FORWARD ROUTE IN REVERSE.</p> <p>OR</p> <p>FROM APPROVED TAXI RANK IN HLATHIKHULU P170, INTO R103, INTO DRUMMOND ROAD, INTO ALBERT STREET INTO HARDING STREET, INTO ALEXANDRA STREET RANK ESCOURT, DIRECT AND RETURN .</p> <p>OR</p> <p>FROM APPROVED TAXI RANK IN HLATHIKHULU P171 INTO R103, INTO P29, HARRY MILLER ROAD, SUBWAY ROAD, ALBERT STREET, PHILLIP STREET, ALONG ALEXANDRA STREET INTO TAXI RANK ESCOURT AND RETURN.</p> <p>OR</p> <p>FROM APPROVED TAXI RANK IN HLATHIKHULU INTO P28 JOIN P379, PASSING KWADLAMINI, KWANDABA, JOIN P29, PROCEED TO HARRY MILLER ROAD, SUBWAY ROAD, INTO ALBERT STREET, PHILLIP STREET, ALEXANDRA STREET, INTO TAXI RANK ESCOURT. OFFLOADING, LOADING AND RETURN.</p> <p>SETTING DOWN AND PICKING UP PASSENGERS:</p> <ol style="list-style-type: none"> 1. BACON FACTORY ROAD R103 INTO CONNOR STREET INTO ALEXANDRA STREET INTO TAXI RANK. 2. NARROWTEX INTO LOSKOP ROAD; 3. MASONITE INTO BROOMCLIFFE ROAD; 4. MASONITE INTO BANK ROAD; AND 5. MOSAIC INTO BANK ROAD.
12.9	<p>2202EN2202EN00050201 - ESCOURT HOSTEL TO ESCOURT</p> <p>FROM ESCOURT TAXI RANK INTO ALEXANDRA STREET, RIGHT INTO HARDING STREET, LEFT INTO ALBERT STREET, INTO EXTENSION ROAD, INTO DRUMMOND ROAD, LEFT INTO LORNE STREET, INTO R103, LEFT INTO KEMPS ROAD AND PROCEED TO THE HOSTEL TAXI RANK AND RETURN ALONG THE FORWARD ROUTE IN REVERSE</p>
12.10	<p>2202EN2202EN00050203 - ESTCOURT TO KWA-DLAMINI</p> <p>FROM APPROVED TAXI RANK IN KWA-DLAMINI INTO P379 LOADING AND OFFLOADING INTO EMTSHEZI HIGH SCHOOL AND TURN RIGHT INTO P29 NTABAMHLOPHE ROAD, OFFLOADING ONLY, PASS SHAYAMOYA, NEWLANDS, LOCKSLOY AND WEMBEZI, INTO MARTIN ROAD, HELLET ROAD, RICHMOND ROAD, CONNOR STREET, TURN LEFT INTO ALEXANDRA STREET INTO TAXI RANK AND RETURN THE FORWARD ROUTE IN REVERSE.</p> <p>FROM P29 INTO HARRY MILLER ROAD, SUBWAY ROAD, ALBERT STREET, PHILLIP STREET, ALONG ALEXANDRA STREET INTO TAXI RANK OFFLOADING, LOADING AND RETURN.</p> <p>FROM P29 INTO HARRY MILLER ROAD, SUBWAY ROAD, ALBERT STREET, PHILLIP STREET, ALONG ALEXANDRA STREET INTO TAXI RANK OFFLOADING, LOADING AND RETURN.</p>
12.11	<p>2202EN2202EN00050204 - MHUBHENI TO ESTCOURT</p> <p>FROM MHUBHENI TAXI RANK INTO D1381 LOADING AND OFFLOADING ALONG THE WAY, PASS GREYSTONE, HILTON FARM, WEMBEZI OFFLOADING AND TURN RIGHT INTO P29 NTABAMHLOPHE ROAD, OFFLOADING, INTO MARTIN ROAD, HELLET ROAD, RICHMOND ROAD, CONNOR STREET, AND TURN LEFT INTO ALEXANDRA STREET INTO TAXI RANK AND RETURN ALONG THE FORWARD ROUTE IN REVERSE.</p> <p>FROM MHUBHENI ALONG P17, DALTON, LOADING AND OFFLOADING ALONG THE WAY, PASS GREYSTONE, BLUE HAZE, INTO P29 NTABAMHLOPHE ROAD, INTO MARTIN ROAD, HELLET ROAD, CONNOR STREET, AND TURN LEFT INTO ALEXANDRA STREET, INTO TAXI RANK, OFFLOADING, LOADING AND RETURN.</p> <p>FROM P29 INTO HARRY MILLER ROAD, RIGHT INTO SUBWAY ROAD, RIGHT INTO ALBERT STREET, LEFT INTO PHILLIP STREET, INTO ALEXANDRA STREET, INTO THE TAXI RANK AND RETURN.</p> <p>FROM P29. INTO HARRY MILLER ROAD, INTO SUBWAY ROAD, INTO ALBERT STREET INTO PHILLIPS STREET INTO ALEXANDRA STREET INTO TAXI RANK AND RETURN.</p>
12.12	<p>2202EN2202EN00050205 - MDWEBU TO ESCOURT</p> <p>FROM APPROVED TAXI RANK IN NDWEBU INTO AND ALONG D1382, LEFT INTO P29, PASS EMTSHEZI HIGH SCHOOL, SHAYAMOYA, NEWLANDS, LOCHSLOY, WEMBEZI, INTO MARTIN ROAD, HELLET ROAD, RICHMOND ROAD, CONNOR STREET, LEFT INTO ALEXANDRA STREET, INTO TAXI RANK AND RETURN ALONG THE FORWARD IN REVERSE.</p>
12.13	<p>2202EN2202EN00050206 - PHAPHAKHULU TO ESCOURT</p> <p>FROM APPROVED TAXI RANK IN PHAPHAKHULU, INTO SAGITTARIUS AVENUE, PHAPHAKHULU INTO R74, WEENEN ROAD AND LEFT TO ESIGODLWENI, LOADING AND OFFLOADING AND TURN RIGHT INTO R74, INTO R103, INTO LORNE STREET, INTO HARDING STREET AND TURN RIGHT INTO ALEXANDRA STREET INTO THE TAXI RANK, OFFLOADING, LOADING AND RETURN ALONG THE FORWARD ROUTE IN REVERSE.</p>
12.14	<p>2202EN2202EN00050207 - SHAYAMOYA TO ESCOURT.</p> <p>FROM APPROVED TAXI RANK IN KWA-XABA STORE, INTO BOSHI, INTO SHAYAMOYA A, INTO SHAYAMOYA B , RIGHT INTO P29, NTABAMHLOPHE ROAD, LOADING AND OFFLOADING, PASS SHAYAMOYA, NEWLANDS, LOCHSLOY, WEMBEZI, OFFLOADING ONLY, INTO MARTIN ROAD, INTO HELLET ROAD, RICHMOND ROAD, CONNOR STREET, INTO ALEXANDRA STREET INTO THE TAXI RANK. OFFLOADING, LOADING AND RETURN ALONG THE FORWARD ROUTE IN REVERSE.</p> <p>ALTERNATIVE ROUTE</p> <p>FROM P29 INTO HARRY MILLER ROAD, SUBWAY ROAD, ALBERT STREET, ALONG ALEXANDRA STREET INTO THE TAXI RANK AND RETURN ALONG THE FORWARD ROUTE IN REVERSE.</p> <p>SETTING DOWN AND PICKING UP PASSENGERS:</p> <ol style="list-style-type: none"> 1. BACON FACTORY ROAD R103 INTO CONNOR STREET INTO ALEXANDRA STREET INTO TAXI RANK. 2. NARROWTEX INTO LOSKOP ROAD. 3. MASONITE INTO BROOMCLIFFE ROAD. 4. MASONITE INTO BANK ROAD. 5. MOSAIC INTO BANK ROAD.



transport

Department:
Transport
Province of KwaZulu-Natal

GAZETTE

LGKZNG02-2024-APR

REGION: ALL

<p>12.15</p>	<p>2202EN2202EN00050208 - ESTCOURT TO ESTCOURT FROM APPROVED TAXI RANK IN MVUNDLWENI KWANDABA, MHLUNGWINI SCHOOL, A 1416, LOADING AND OFFLOADING INTO EMTSHEZI HIGH SCHOOL, INTO P29, NTABAMHLOPHE ROAD, OFFLOADING ONLY PASS SHAYAMOYA, NEWLANDS, LOCKSLOY, WEMBEZI INTO A MARTIN ROAD, HELLET ROAD, RICHMOND ROAD, CONNOR STREET AND TURN LEFT INTO ALEXANDRA STREET INTO THE TAXI RANK, OFFLOADING AND LOADING AND RETURN ALONG THE FORWARD ROUTE IN REVERSE.</p> <p>ALTERNATIVE FROM P29 INTO HARRY MILLER ROAD, SUBWAY ROAD, ALBERT STREET ALONG ALEXANDRA STREET, INTO THE TAXI RANK, OFFLOADING, LOADING AND RETURN.</p>
<p>12.16</p>	<p>2202EN2202EN00050210 - SOBABILI TO ESCOURT</p> <p>FROM APPROVED TAXI RANK IN SOBABILI, INTO AND ALONG D1241, LEFT INTO P29 NTABAMHLOPHE ROAD LOADING AND OFFLOADING. PASS EMTSHEZI HIGH SCHOOL, SHAYAMOYA, NEWLANDS, LOCHSLOY, WEMBEZI INTO MARTIN ROAD, HELLET ROAD, RICHMOND ROAD, CONNOR STREET, TURN LEFT INTO ALEXANDRA STREET INTO THE TAXI RANK AND RETURN ALONG THE FORWARD ROUTE IN REVERSE.</p> <p>ALTRERANTIVE ROUTE</p> <p>FROM P29 INTO HARRY MILLER ROAD, SUBWAY ROAD, ALBERT STREET, PHILLIP STREET ALONG ALEXANDRA STREET INTO THE TAXI RANK AND RETURN.</p> <p>SETTING DOWN AND PICKING UP PASSENGERS:</p> <ol style="list-style-type: none"> 1.BACON FACTORY ROAD R103 INTO CONNOR STREET INTO ALEXANDRA STREET INTO TAXI RANK. 2.NARROWTEX INTO LOSKOP ROAD. 3.MASONITE INTO BROOMCLIFFE ROAD. 4.MASONITE INTO BANK ROAD. 5.MOSAIC INTO BANK ROAD.
<p>12.17</p>	<p>2202EN2203BL10050215 - ESTCOURT TO ZWELISHA:</p> <p>FROM APPROVED TAXI RANK IN ZWELITSHA LOCATION AND TURN LEFT INTO P29 NTABAMHLOPHE ROAD LOADING AND OFFLOADING ALONG THE WAY. UP TO WEMBEZI, PROCEED ALONG P29, INTO MARTIN ROAD, HELLET ROAD, RICHMOND ROAD, CONNOR STREET, TURN INTO ALEXANDRA STREET INTO TAXI RANK AND RETURN ALONG THE FORWARD ROUTE IN REVERSE.</p>
<p>12.18</p>	<p>KZPRERC2796246 - ESTCOURT TO KHWEZI</p> <p>FROM APPROVED TAXI RANK IN ESTCOURT WITH PASSENGERS TURN RIGHT INTO ALEXANDRA STREET CROSSING ROBOTS TURN RIGHT PATERSON STREET, LEFT INTO ALBERT STREET DROP/PICK ALONG LEFT LORNE STREET CROSSING THE BRIDGE DROP/PICK PROCEED, TURN LEFT KEMPS ROAD, PROCEED STRAIGHT THEN RIGHT UNNAMED ROAD TO KHWEZI DROPPING OFF PASSENGERS AND PICKING UP PASSENGERS ALONG ROAD IN REVERSE ROUTES TO ESTCOURT TAXI RANK.</p> <p>ALTERNATIVE BACKWARD ROUTE:</p> <p>FROM KHWEZI UNNMAED ROADS WITH PASSENGERS INTO LEFT KEMPS ROAD, TURN RIGHT R103 CROSSING THE BRIDGE BECOMES LORNE STREET STRAIGHT TILL HARDING STREET LEFT ALBERT STREET RIGHT PHILIP STREET THEN RIGHT INTO APPROVED TAXI RANK IN ESTCOURT DROPPING/PICKING PASSENGERS.</p>



transport

Department:
Transport
Province of KwaZulu-Natal

GAZETTE

LGKZNG02-2024-APR

REGION: ALL

1)	Application Number: APP0173227	2)	Gazette Number: LGKZNG02-2024-APR
3)	Applicant: NR HLONGWANE ID NO. 0202145240083 Association: UZIMELENI TAXI ASSOCIATION	4)	Applicant Address: A 1806 WINNIE MADIKIZELA SECTION MPOPHOMENI TOWNSHIP MERRIVALE 3291
5)	Existing Licence Holder: NOT APPLICABLE ID NO. NOT APPLICABLE	6)	Existing Licence Holder Address: NOT APPLICABLE
7)	Type of application: NEW OPERATING LICENCE	8)	Operating Licence Number: NOTAVAILABLE
9)	Vehicle Type: MINIBUS	10)	1 X 15 (SEATED) + 0 (STANDING)
11)	Region: UMGUNGUNDLOVU		
12.1	<p>22068322068T10051237 - MPOPHOMENI TO PIETERMARITZBURG</p> <p>FROM MPOPHOMENI TAXI RANK PROCEED INTO MANDELA HIGHWAY, TURN RIGHT INTO (R617) BOSTON ROAD AND THEN PROCEED TILL TURN RIGHT TO JOIN (N3) FREEWAY (EAST BOUND) AND THEN OPERATE AS PER ROUTE (2) TO MASUKWANE TAXI RANK IN PIETERMARITZBURG.</p> <p>FROM MASUKWANE TAXI RANK, TURN LEFT INTO (M70) CHURCH STREET, TURN LEFT TO JOIN (N3) FREEWAY (WEST BOUND) AND THEN PROCEED TILL HOWICK AND UNDERBERG OFF RAMP, AT THE STOP SIGN, TURN LEFT INTO (R617) BOSTON ROAD AND THEN OPERATE AS PER FORWARD ROUTE BACK TO MPOPHOMENI.</p> <p>NB: RESTRICTED FROM PICKING UP ON FORWARD ROUTE BETWEEN CHATTERTON ROAD AND CHURCH STREET, BUT AT SELGRO CENTRE ALONG BOSHOFF STREET, ONLY PICK UP MPOPHOMENI AND INTENDED PASSENGERS ONLY AND CONVEY THEM TO MASUKWANE TAXI RANK FREE OF CHARGE, BUT PASSENGERS TO BE DROPPED OFF ALONG THE ROUTE, ONLY AT THE TAXI STOPS DESIGNATED BY THE MUNICIPALITY.</p>		
12.2	<p>22068A22068300051236 - HOWICK TO MPOPHOMENI</p> <p>FROM APPROVED TAXI RANK IN HOWICK, SOMME STREET TURN RIGHT INTO HARVARD STREET, TURN RIGHT INTO R103 MAIN STREET AND THEN PASS THE FOLLOWING LOCATIONS SARMCOL, MIDLANDS HOSPITAL (ENKAMBINI), GREENFIELD, ESOKENI AND THEN PROCEED INTO ZEEDERBERG ROAD, TURN RIGHT AT TRAFFIC LIGHTS AT MERRIVALE SHELL SERVICE STATION, TURN RIGHT INTO R617 BOSTON ROAD AND THEN PASS SATAN STORES, TUMBLE ROAD, EMAKANINI, N.P.B. AND THEN TURN RIGHT INTO MANDELA HIGHWAY, TURN RIGHT INTO TAMBO ROAD, TURN LEFT INTO CHRIS HANI HIGHWAY THEN TURN LEFT INTO MHLONGO ROAD AT ST. ANNE TRANSITS TAXI RANK, TURN RIGHT INTO MANDELA HIGHWAY THEN PASS MPOPHOMENI TAXI RANK PROCEED ALONG THE SAME ROAD TILL PASS TRANSITS TAXI RANK AT ANGLICAN CHURCH THEN PROCEED TO EBUMNANDINI, MPOPHOMENI CEMENTARY AND WARD 8 (EMASHINGENI).</p> <p>FROM WARD 8 (EMASHINGENI), MPOPHOMENI CEMENTARY AND EBUMNANDINI OPERATE ALONG MANDELA HIGHWAY TILL PASS MPOPHOMENI TAXI RANK AND EMHLANGENI THEN TURN RIGHT INTO (R617) BOSTON ROAD AND THEN FOLLOW FORWARD ROUTE TILL CROSS UMNGENI BRIDGE AND THEN TURN LEFT INTO MORLING STREET, TURN RIGHT INTO SOMME STREET TAXI RANK THEN PROCEED STRAIGHT CROSS HARVARD STREET, BELL STREET AND THEN TURN LEFT INTO MAIN STREET PASS HALFWAY TOYOTA, MINI MARKET, ROMAN CATHOLIC CHURCH, SUNFIELD AND THEN TURN LEFT INTO GREENDALE SHOPPING CENTRE AND THEN RETURN ALONG MAIN STREET TILL TURN LEFT INTO GUSH AVE AT MINI MARKET, TURN RIGHT INTO MARE STREET, TURN RIGHT INTO KARKLOOF ROAD AND PROCEED LEFT INTO MAIN STREET AND TURN RIGHT INTO MORLING STREET AND TURN INTO SOMME STREET TAXI RANK.</p>		
12.3	<p>22068A22068A00051961 - CONDITIONS/RESTRICTIONS</p> <ol style="list-style-type: none"> PASSENGERS MAY BE PICKED UP AND/OR SET DOWN ONLY AT DESIGNATED TAXI RANK OR TAXI STOP, WHICH SHALL EXCLUDE BUS STOPS. ENTRY OR RANKING ON PRIVATE PROPERTY IS NOT PERMITTED WITHOUT PERMISSION OF THE LANDLORD, A COPY OF WHICH MUST BE SUPPLIED TO THE BOARD BEFORE ISSUE OPERATING LICENCE. WITHOUT HAVING ENTERED INTO AN AGREEMENT WITH OTHER OPERATORS ON A COMMON ROUTE, AS CONTEMPLATED BY SECTION 88 (2) (B) OF ACT 22 OF 2000, THE PICKING UP OR SETTING DOWN OF PASSENGERS ON SUCH ROUTE IS NOT PERMITTED. A COPY OF SUCH AGREEMENT MUST BE SUPPLIED TO THE BOARD. AT RANKS, WHETHER ON -STREET OR OFF-STREET, ONLY THE TAXIS THAT CAN BE ACCOMMODATED IN THE DEMARCATED AREA MAY OCCUPY THE RANK, EXCESS VEHICLES MUST HOLD ELSEWHERE AT DESIGNATED HOLDING AREAS. RANK PERMITS OR LETTERS OF AUTHORITY MUST BE PRODUCED IN RESPECT OF ALL RANKS IN MUNICIPAL ARREARS, IN PARTICULAR MAJOR TOWNS AND CITIES. THE ALLOCATION OF ANY ROUTE OR PORTION OF A ROUTE IS SUBJECT TO THE CONDITION THAT IT HAS BEEN APPROVED AND ALLOCATED IN GOOD FAITH AND THAT SUCH ROUTE WILL BE INVALID SHOULD IT TRANSPIRE THAT THE ROUTE OR PORTION THEREOF WILL, OR HAS CAUSED CONFLICT DUE TO IT HAVING BEEN APPROVED BASED ON INCORRECT OR FALSE INFORMATION SUPPLIED TO THE BOARD OR AS A RESULT OF AN ERROR. IN SUCH INSTANCE THE OPERATING LICENCE MUST BE RETURNED TO THE BOARD FOR CORRECTION. THE VEHICLE MUST BE COVERED BY MOTOR VEHICLE INSURANCE AS WELL AS PERSONAL LIABILITY INSURANCE. 		
12.4	<p>22068A22068G00051239 - HOWICK TO MOUNT WEST.</p> <p>FROM BELL STREET TAXI RANK, TURN LEFT INTO (R103) MAIN STREET AND THEN OPERATE AS PER FORWARD ROUTE BACK TO MOUNT WEST BP SERVICE STATION.</p> <p>RETURN ROUTE: FROM MOUNT WEST BP SERVICE STATION PROCEED ALONG (P165) AND THEN PASS THE FOLLOWING LOCATIONS: GREEN FARM, ARLINGTON SAWMILL, AND THEN PROCEED INTO (P165) CURRY POST ROAD PASS BALGOWAN TURN OFF CURRY'S POST STORE, CURRY'S POST LODGE, MULBERRY HILL GUEST HOUSE, FAIR FIELD TURN OFF, OLD HALLIWEL HOTEL, GROUNDCOVER, D369, D287 AND THEN TURN LEFT INTO (R103) MAIN STREET PROCEED TILL TURN RIGHT INTO SOMME STREET AND TURN LEFT INTO BELL STREET LEADING TO BELL STREET TAXI RANK OPPOSITE HOWICK FALLS GARAGE.</p> <p>NB: NO RESTRICTION FROM PICKING UP AND SETTING DOWN ON FORWARD AND RETURN JOURNEY, BUT PASSENGERS TO BE PICKED UP DROPPED OFF ALONG THE ROUTE ONLY AT TAXI STOPS DESIGNATED BY THE MUNICIPALITY.</p>		



transport

Department:
Transport
Province of KwaZulu-Natal

GAZETTE

LGKZNG02-2024-APR

REGION: ALL

12.5 | 22068A22068T10051238 - HOWICK TO HILTON COLLEGE

FROM SOMME STREET TAXI RANK IN HOWICK TURN RIGHT INTO HARVARD STREET, TURN RIGHT INTO (R103) MAIN STREET AND THEN OPERATE AS ROUTE (2) TILL CEDARA INTERCHANGE AND TURN INTO (R103) OLD HOWICK ROAD AND TURN LEFT INTO (M80) HILTON AVENUE PASS HILTON CENTRE AND PROCEED TILL HILTON COLLEGE MAIN ENTRANCE.

FROM HILTON COLLEGE (MAIN ENTRANCE) PROCEED ALONG (M80) HILTON AVENUE TILL TURN RIGHT INTO (R103) OLD HOWICK ROAD AND TURN LEFT TO JOIN (N3) FREEWAY (WEST BOUND) AND THE PROCEED TILL HOWICK AND UNDERBERG OFF RAMP AT THE STOP SIGN TURN RIGHT INTO ZEERDERBERG ROAD AND THEN OPERATE AS PER FORWARD ROUTE TILL CROSS UMNGENI BRIDGE AND TURN LEFT INTO MORLING STREET, TURN RIGHT INTO SOMME STREET TAXI RANK AND THEN OPERATE AS PER RETURN ROUTE OF (1.1) TO THE AFFECTED AREAS



transport

Department:
Transport
Province of KwaZulu-Natal

GAZETTE

LGKZNG02-2024-APR

REGION: ALL

1)	Application Number: APP0173243	2)	Gazette Number: LGKZNG02-2024-APR
3)	Applicant: L A SHONGA ID NO. 4302155461086 Association: BAMBANANI TAXI ASSOCIATION(KZN)	4)	Applicant Address: P O BOX 38310 IZINGOLWENI KWA ZULU-NATAL 4260
5)	Existing Licence Holder: NOT APPLICABLE ID NO. NOT APPLICABLE	6)	Existing Licence Holder Address: NOT APPLICABLE
7)	Type of application: NEW OPERATING LICENCE	8)	Operating Licence Number: LGKZN1003001236
9)	Vehicle Type: MINIBUS	10)	1 X 15 (SEATED) + 0 (STANDING)
11)	Region: UGU-OGWINI		
12.1	2206FG2206EZ00055162 - MARGATE TO PORT EDWARD FROM MARGATE TAXI RANK TURN LEFT TO MARINE DRIVE,PICK UP AT VILLA DEL SOL,TURN RIGHT ALFORD AVENUE 61 - TURN LEFT R61 TOLL ROAD,PROCEED WITH TOLL THROUGH SOUTHBROOM,PICK UP AND DROP OFF SOUTHBROOM,PROCEED ALONG R620 TOWARDS PORT EDWARD,PICK UP AND DROPOFF AT SAN LAMEER,PROCEED ON THE R620 TOWARDS TRAFALGAR,PICK AND DROP OFF AT TRAFALGAR PROCEED ON THE R620 TOWARDS MUNSTER,PICK UP AND DROP OFF AT MUNSTER,PROCEED ON THE R620 PICK UP AND DROP OFF AT IZINGOLWENI TURN OFF,PROCEED R620 TOWARDS PORT EDWARDS SAME ROUTE BACK TO MARGATE.		
12.2	2206FG2206FK00055163 - 2. PORT EDWARD /IZINGOLWENI/BRAEMER/MARGATE ROUTE. FROM BRAEMAR ROAD, IZINGOLWENI, PORT EDWARD, TURN LEFT INTO BRAEMAR ROAD, PROCEED ALONG BRAEMAR ROAD TOWARDS IZINGOLWENI, TURN RIGHT - GRAVEL ROAD BRAEMAR/ NZIMANDE ROAD, ENKONENI STORE-DROP OFF AND PICK UP, PROCEED ALONG GRAVEL ROAD- ENKOMENI TOWARDS NZIMANDE, PROCEED ALONG PASS ENTABENI SCHOOL, PROCEED SOMBISI STORE, TURN LEFT D861 TO WOZA PROCEED TO BAMBULA TAXI RANK TONGAAT ROAD TOWARDS PORT EDWARD PROCEED PAST TONGASI SCHOOL, TONGASI TAXI RANK,BALUNA ROAD TURN RIGHT TOWARDS PORT EDWARD TAXI RANK SAME ROUTE BACK.		
12.3	2206EO2206EZ00055165 - 4 PORT EDWARD / XOLO / GCILIMA ROUTE PORT EDWARD TAXI RANK TOWARDS XOLO ROUTE TRIBAL AREA, PORT EDWARD / IZINGOLWENI TAR ROAD, TURN RIGHT PENDUKA TOWARDS GCILIMA AND TOWARDS MARGATE TAXI RANK PROCEED WITH GRAVEL ROAD -PENDUKA MANZAMHLOPHE GRAVEL ROAD PROCEED PASS JABULANI STORE D1095 GRAVEL XOLO SERVICE GRAVEL ROAD PROCEED ALONG TOWARDS GDILIMA, KWAMKHIZA STORE - DROP OFF AND PICK UP TURN LEFT TO D1092 NKNENI, TURN AROUND AT NKNENI / TUTUKA TAXI RANK, TURN RIGHT - OKHUSHWINI GRAVEL ROAD - THOKOTHE ROAD - SERVICE ROAD, DELIHLAZO TAXI RANK, TURN AROUND SAME ROUTE BACK.		
12.4	2206EV2206EZ00055166 - GCILIMA TO MARGATE GCILIMA TAXI RANK, GCILIMA ROAD, MARGATE, SERVICE - TURN LEFT NKAMPINI - MBAMBI HIGH SCHOOL PICK UP AND DROP OFF, MQADI STOPPING ZONE, TURN RIGHT D203 - BHODISA, STOP AT MHLABULUNGILE SCHOOL, THANDOKUHLE / SHAKA STORE DROP OFF AND PICK UP PROCEED ALONG D203, TURN LEFT R61 TOWARDS MARGATE, TURN LEFT AT RAMSGATE TURN OFF, TURN RIGHT AT ALFORD AVENUE, TURN LEFT IN MARINE DRIVE, TURN RIGHT INTO EMOYENI TAXI RANK, RETURN OPPOSITE ROUTE BACK.		
12.5	2206EZ2100CY00055167 - GCILIMA TO MARGATE TAXI RANK FROM MARGATE TAXI RANK TURN LEFT IN R61 MARINE DRIVE PROCEED ON THE R61 TOWARDS RAMSGATE, USE OLD RAMSGATE ROAD - ROAD AT SOUTHBROOM, TURN RIGHT INTO BUSHY VALE NO.1 PROCEED ON GRAVEL ROAD COME OUT AT BUSHY VALE NO.3 D337 - MARINA BEACH, PICK UP AT GCILIMA PHATHWA HIGH SCHOOL, TURN ON THE R102MARINA BEACH, PICK AND DROP OFF ZONE AT SOUTHBROOM, TURN LEFT ON THE R102 TO RAMSGATE, TAKE RAMSGATE TURN OFF ON TOLL ROAD, TURN RIGHT AT ALFORD AVENUE, TURN LEFT IN R61 MARINE DRIVE TURN RIGHT INTO EMOYENI TAXI RANK.		
12.6	2206EZ22067A00055168 - MVUSHINI TO MARGATE MVUSHINI ROUTE TURN LEFT INTO MARINE DRIVE, PROCEED STRAIGHT INTO MARINE DRIVE ,TURN RIGHT INTO FASCADALE ROAD TURN RIGHT INTO GRAVEL ROAD - OATSLANDS - TOWARDS GAMALAKHE, TURN RIGHT INTO D1097,TURN LEFT INTO D1091 AT BUNGANI STORE PROCEED STRAIGHT INTO GRAVEL ROAD, PICK UP AND DROP OFF AT THE STAR POINTS RANK, MVUTSHINI STOP - OFF AND PICK UP, WILTON ROAD - PROCEED LEFT STOP AT MBHELE STOP - PICK UP AND DROP OFF POINTS, TURN RIGHT MANKUTSHANE ROAD GRAVEL ,TURN AROUND AT MANKUTSHANE RANK SAME ROUTE BACK TO MARGATE.		
12.7	2206FG21008S10055171 - PORT EDWARD TO PORT SHEPSTONE FROM TAXI RANK TURN RIGHT IN MARINE DRIVE - R61, PROCEED WITH MARINE DRIVE TOWARDS SHELLEY BEACH, MANABA PICK UP ON MARINE DRIVE - GOLDEN MOON, DROP OFF IN MARINE DRIVE - UVONGO BUS STOP UVONGO - MARINE DRIVE PICK UP AND DROP OFF AT ST. MICHAEL-ON-SEA PROCEED MARINE DRIVE R61 TOWARDS SHELLEY BEACH, STOP AT ABRIE SPIES MARINE DRIVE AT PICK UP AND DROP OFF ZONE PROCEED WITH MARINE DRIVE, STOP AND PICK UP IN MARINE DRIVE (OLD DRIVE-IN), PROCEED WITH MARINE DRIVE-PICK UP AND DROP OFF AT OLD MCDONALDS FARM, STOP AND DROP OFF AT PORT SHEPSTONE TECHNIKON PROCEED WITH THE R61 - TURN RIGHT AT QUARRY ROAD INTERSECTION, TURN LEFT IN BAZELY ROAD, TURN LEFT IN CONNER STREET, TURN RIGHT IN MCARTHUR STREET, TURN RIGHT IN DENNIS SHEPSTONE, TURN LEFT IN RYDER STREET ACROSS NELSON MANDELA DRIVE INTO PORT SHEPSTONE TAXI RANK SAME ROUTE BACK.		
12.8	2206FG2206LS10055170 - 8. LAMONT ROUTE - MARGATE. FROM MANKUTSHANE RANK, TURN RIGHT GRAVEL ROAD D1091, STOP MONDE HIGH SCHOOL PROCEED ALONG D1091 GRAVEL ROAD, DLAMINI STOP PICK AND DROP OFF,MTHOMBOTHU SCHOOL STOPPING ZONE PROCEED ALONG TO LUDIMOLA CLINIC - PICK AND DROP OFF ZONE, LAMONG BIG STOP - STOP OFF AND PICK UP - DIP TANK, TURN OFF TO SERVICE ROAD NQMWEMABALA, TURN RIGHT TOWARDS SUNDUZA ROAD PROCEED STRAIGHT WITH DINGSTONE GRAVEL ROAD, TURN AROUND AT SUNDUZA TAXI RANK USE THE SAME ROUTE BACK TO MARGATE TAXI RANK AND RETURN.		



transport

Department:
Transport
Province of KwaZulu-Natal

GAZETTE

LGKZNG02-2024-APR
REGION: ALL

1)	Application Number: APP0173273	2)	Gazette Number: LGKZNG02-2024-APR
3)	Applicant: ZM MTHEMBU ID NO. 6509240426084 Association: IXOPO & DISTRICT TAXI ASSOCIATION	4)	Applicant Address: P O BOX 324 DONNYBROOK 3237
5)	Existing Licence Holder: NOT APPLICABLE ID NO. NOT APPLICABLE	6)	Existing Licence Holder Address: NOT APPLICABLE
7)	Type of application: NEW OPERATING LICENCE	8)	Operating Licence Number: LGKZN0503000777
9)	Vehicle Type: MINIBUS TAXI	10)	1 X 9-16 (SEATED) + 0 (STANDING)
11)	Region: HARRY GWALA		
12.1	22069U22069U00051098 - IXOPO TO MAHEHLE FROM IXOPO TAXI RANK, TURN RIGHT INTO P312 ROAD AFTER 1KM TURN LEFT INTO P2371 ROAD AND AFTER ABOUT 30KM TURN LEFT INTO P122 ROAD AFTER ABOUT 8KM ON P122 TURN LEFT INTO D380 ROAD 3KM TURN RIGHT INTO D724 ROAD TO MAHEHLE. PICKING AND DROPPING OF PASSENGERS ALONG THE ROUTE. RETURN TO IXOPO USING THE SAME ROUTE.		
12.2	22069U22069U00051099 - IXOPO TO EMABEKWENI IXOPO TO EMABEKWENI TURN RIGHT INTO P312 ROAD FROM P 312 ROAD TURN RIGHT INTO P222 ROAD ABOUT 20KM TURN RIGHT INTO P112 ROAD ABOUT 8KM TURN RIGHT INTO A2350 ROAD OR LEFT INTO D960 ROAD. PICKING AND DROPPING PASSENGERS ALONG THE ROUTE. RETURN TO IXOPO USING THE SAME ROUTE.		
12.3	22069U22069U00051100 - IXOPO TO NOKWEJA FROM IXOPO TAXI RANK TURN LEFT INTO P312 ROAD TURN INTO P408 ROAD ABOUT 3KM TO THE P5 ROAD TURN RIGHT AND PROCEED ABOUT 10KM AND TURN LEFT INTO P112 ROAD, PROCEED ABOUT 10KM AND TURN LEFT INTO D310 AND D309 ROAD TO NOKWEJA. PICKING AND DROPPING PASSENGERS ALONG THE ROUTE. RETURN TO IXOPO USING THE SAME ROUTE.		
12.4	22069U22069U00051101 - IXOPO TO RICHMOND FROM IXOPO TAXI RANK TURN RIGHT INTO P312 AFTER 1KM TURN LEFT INTO R56 CROSSING UMKOMAAS RIVER BRIDGE INTO RICHMOND AND PROCEED TO SHEPTONE STREET AND NELSON STREET TAXI RANKS. NO PICKING AND DROPPING PASSENGERS ALONG THE ROUTE. RETURN TO IXOPO USING THE SAME ROUTE.		
12.5	22069U22069U00051102 - IXOPO TO SANDANEZWE FARM FROM IXOPO TAXI RANK, TURN RIGHT INTO P312 ROAD AND TURN LEFT INTO P23-1 ROAD ABOUT 40KM TURN RIGHT INTO D308 AND 5KM TURN LEFT INTO D818 TO SANDANEZWE FARM. NO PICKING AND DROPPING PASSENGERS ALONG THE ROUTE. RETURN TO IXOPO USING THE SAME ROUTE.		
12.6	22069U22069U00051097 - IXOPO TO MADZIKANE FROM IXOPO TAXI RANK TURN RIGHT INTO P312 ROAD AFTER 1KM TURN LEFT INTO P231 ROAD ABOUT 30KM ON THE P231 ROAD TURN LEFT INTO P122 ROAD AND 6KM INTO P46 ROAD TO P8-3 ROAD TURN LEFT FROM P89 ROAD INTO CREIGHTON VILLAGE (PICKING AND DROPPING OF PASSENGERS), PROCEEDING INTO D141 ROAD TO MADZIKANE LOCATION. PICKING AND DROPPING PASSENGERS ALONG THE ROUTE. RETURN TO IXOPO USING THE SAME ROUTE AS FORWARD ROUTE.		
12.7	22069U22069U00051091 - IXOPO TO BLAZIUS STORE FROM IXOPO TAXI RANK, TURN RIGHT INTO P 312, TURN LEFT TO P23-1 PASSING DONNYBROOK VILLAGE TO BLAZIUS STORE, WITH PICKING & DROPPING OF PASSENGERS AND RETURN TO IXOPO TAXI RANK USING THE SAME ROUTE.		
12.8	22069U22068T10051090 - IXOPO TO PIETERMARITZBURG FROM IXOPO RANK, TURN RIGHT INTO P312 ROAD, TURN TO LEFT P5-2 ROAD (R 56) CROSSING UMKOMAAS RIVER BRIDGE; PASS OUTSIDE RICHMOND, THORNVILLE INTO ALEXANDER ROAD, PIETERMARITZBURG TURN LEFT DURBAN ROAD - CHIEF ALBERT LUTHULI (COMMERCIAL) STREET, TURN RIGHT INTO LANGALIBALELE (LONGMARKET) STREET, TURN LEFT INTO BOSHOFF STREET, INTO PROFESSOR NYEMBEZI (SYMMONDS) CENTER TAXI RANK AND RETURN TO IXOPO USING THE SAME ROUTE.		
12.9	22069U22069U00051096 - IXOPO TO LUFABA FROM IXOPO TAXI RANK TURN RIGHT INTO P23-1 ROAD AFTER 15KM TURN RIGHT INTO D64 ROAD AND ALTERNATIVE ROAD INTO LUFABA A3394, A3391 AND A3390 INTO LUFABA. PICKING AND DROPPING PASSENGERS ALONG THE ROUTE. RETURN TO IXOPO IS THE SAME ROUTE.		
12.10	22069U22069U00051092 - IXOPO TO HIGHFLATS FROM IXOPO TAXI RANK TURN RIGHT INTO P312 ROAD, AFTER 2KM TURN RIGHT INTO P 22-2 ROAD TO HIGHFLATS AND ABOUT 25KM FROM IXOPO TURN LEFT INTO THE HIGHFLATS TAXI RANK. PICKING-UP AND DROPPING OFF OF PASSENGERS ALONG THE ROUTE. RETURN TO IXOPO USING THE SAME ROUTE AS THE FORWARD ROUTE.		
12.11	22069U3202D410051093 - IXOPO TO UMZIMKULU FROM IXOPO TAXI RANK TURN THE LEFT INTO P312 ROAD AFTER 2KM TURN INTO P408 ROAD AND TURN RIGHT INTO P5-1 ROAD AND PROCEED AND TURN LEFT INTO UMZIMKULU TAXI RANK. PICKING AND DROPPING OF PASSENGERS ALONG THE ROUTE. RETURN ROUTE TO IXOPO USING THE SAME ROUTE		
12.12	22069U22069U00051094 - IXOPO TO EMASAMINI FROM IXOPO TAXI RANK RIGHT INTO P312 ROAD 1KM TURN LEFT INTO P23-1 ROAD ABOUT 25KM TURN RIGHT INTO P114 ROAD OR ALTERNATIVE ROAD P507 INTO P531 TO HELLA ROAD OR D166 SODO STORE OR D232 GOYINTABA KRALL EMASAMINI. PICKING AND DROPPING PASSENGERS ALONG THE ROUTE. RETURN TO IXOPO USING THE SAME ROUTE		
12.13	22069U22069U00051095 - IXOPO TO HLANGANANI FROM IXOPO TAXI RANK TURN RIGHT INTO P312 ROAD AFTER 1 KM TURN LEFT INTO P23-1 ROAD AND ALTERNATIVE ROAD TO HLANGANANI, P507, P114, D295. PICKING AND DROPPING OF PASSENGERS ALONG THE ROUTE. RETURN ROUTE TO IXOPO USING THE SAME ROUTE.		
12.14	22069U2206LS10051133 - IXOPO TAXI RANK TO DURBAN. FROM IXOPO RANK, TURN RIGHT INTO P312 ROAD, TURN TO LEFT P5-2 ROAD (R 56) CROSSING UMKOMAAS RIVER BRIDGE; PASS RICHMOND, THORNVILLE INTO DURBAN ROAD, INTO N3, PASS TOLLGATE, INTO OLD DUTCH ROAD, LEFT INTO MARKET STREET, PASS BEREA RAILWAY STATION, LEFT INTO WEST STREET, LEFT INTO BROOK STREET RANK 68B. OFFLOAD LOAD AND RETURN ALONG FORWARD ROUTE IN REVERSE.		



transport

Department:
Transport
Province of KwaZulu-Natal

GAZETTE

LGKZNG02-2024-APR

REGION: ALL

1)	Application Number: APP0173285	2)	Gazette Number: LGKZNG02-2024-APR
3)	Applicant: HJ KWEYAMA ID NO. 8706060755083 Association: VULAMEHLO TAXI OWNERS ASSOCIATION	4)	Applicant Address: PO BOX 996 SCOTTBURGH 4180
5)	Existing Licence Holder: SC DLAMINI ID NO. 7807215467086	6)	Existing Licence Holder Address: P.O.BOX 169 UMKOMAAS KWAZULU-NATAL 4170
7)	Type of application: NORMAL TRANSFER	8)	Operating Licence Number: LGKZN1003000433
9)	Vehicle Type: MINIBUS	10)	1 X 15 (SEATED) + 0 (STANDING)
11)	Region: UGU-OGWINI		
12.1	22067422066V10055288 - TSHEKOMBE TO UMZINTO FROM PICK-UP POINTS IN SETTLEMENTS SUCH AS ESIKEBHENI, QIKO, LEMBE, MANDLAKAPHELI, ETC, THEN TRAVEL ALONG MARKED AND UNMARKED ROADS SUCH AS D1109, D1068, D1069, ETC, PROCEED ALONG ROAD NUMBER P77 AND PICK-UP PASSENGERS AT EMSAHWENI TAXI RANK THEN DRIVE ALONG ROAD NUMBER P77/0 AND JOIN ROAD NUMBER P197/3 WHICH LEADS TO AMANDAWE JUNCTION TAXI RANK AT THE CORNER PF P197/3 AND P188 THEN SET DOWN PASSENGERS OF DERPARTING TO UMZINTO. DRIVE ALONG P197 /3 BECOMING MAIN ROAD IN UMZINTO AND TURN RIGHT INTO ROAD NUMBER R16 AND DRIVE BACK USING MAIN ROAD AND THEN RIGHT INTO THE TAXI RANK IN UMZINTO. REVERSE ROUTE: FROM UMZINTO TAXI RANK TURN RIGHT INTO MAIN ROAD BECOMING ROAD NUMBER P197 /3 THEN DRIVE BACKWARDS USING THE SAME FORWARD ROUTE.		
12.2	2206SL2206SH00055297 - AMANDAWE TO SCOTTBURGH FROM AMANDAWE JUNCTION TAXI RANK PROCEED ALONG R102/ P188 TURN RIGHT INTO R102 SCOTTBURGH DIRECTION THEN LEFT AIRTH STREET THEN PARK IN THE TAXI RANK IN SCOTTBURGH. REVERSE ROUTE: FOR PURPOSE OF SETTING DOWN PASSENGERS WHOSE DESTINATION POINTS IS PARK RYNE, PROCEED ALONG AIRTH STREET TOWARDS SCOTT STREET TRAFFIC CIRCLE THEN DRIVE BACK INTO AIRTH STREET AND DRIVE STRAIGHT THEN TURN LEFT INTO R102 AND FOLLOW THE SAME FORWARDS ROUTE IN REVERSE, AS STATED ABOVE IN 12. THE DIRECTION WILL LEAD BACK TO THE STARTING POINT IN AMANDAWE JUNCTION. TO PARK RYNE, PROCEED LEFT ALONG R102 AND DRIVE STRAIGHT INTO PARK RYNE TAXI RANK ON THE LEFT HAND SIDE. AFTER SETTING DOWN PASSENGERS USING THE ROAD R102 TO THE STARTING POINT.		
12.3	2206SP2206SH10055299 - AMAHLONGWA TO SCOTTBURGH FORM PICK-UP POINTS IN AMAHLONGWA RURAL AREA ALONG ALL UNMARKED ROADS WHICH LEAD TO THE MAIN ROAD NUMBER P197/ 3, TURN LEFT INTO ROAD NUMBER P188 BECOMING R102 SCOTTBURGH DIRECTION THEN FOLLOW THR ROUTE AS STATED IN ROUTE 12 ABOVE TO BOTH DESTINATION POINTS REVERSE ROUTE: SAME AS THE REVERSE ROUTE IN 12 ABOVE, THEN ALONG ROAD NUMBER P197/ 3 DRIVE BACK TO ALL PICK-UP POINTS USING THE SAME FORWARD ROUTES WHICJ WERE USE IN 12 ABOVE.		
12.4	22067422066O00055312 - MKHUNYA TO UMZINTO FROM ALL PICK-UP POINTS ALONG ALL MARKED AND UNMARKED ROARDS PROCEED ALONG P197/ 3 TURN BACK AT AMANDAWE JUNCTION CORNER OF P197/ 3 AND P188 THEN PROCEED ALONG P197/ 3 UNTIL ARRIVING AT A DESTINATION POINT. REVERSE ROUTE: FROM THE TAXI RANK IN UMZINTO DRIVE BACKWARDS THEN PROCEED ALONG TO ALL THE PICK-UP POINTS.		
12.5	22067422066O00055313 - JONNY TO UMZINTO FROM ALL PICK-UP POINTS ALONG ALL MARKED AND UNMARKED ROADS PROCEED ALONG P197/ 3 THEN FOLLOW THE ROUTE TO THE DESTINATION POINTS. REVERSE ROUTE USE THE SAME REVERSE ROUTE THEN PROCEED ALONG TO ALL THE PICK-UP POINTS.		
12.6	22066Q2206SW10055314 - UMZINTO TO UMKOMAAS FROM UMZINTO TAXI RANK TURN RIGHT INTO ROAD NUMBER P197/ 3 PASS AMANDAWE JUNCTION AND PROCEED ONTO AMAHLONGWA AREA STILL TRAVELLING ALONG THE SAME ROAD, TURN RIGHT INTO ROAD NUMBER P78. CONTINUE ALONG AND PASS CRAIGIEBURN AND ON ARRIVAL AT UMKOMAAS P78 BECOMES MACLEAN STREET THEN TURN RIGHT INTO ROBINSON STREET AND THEN LEFT INTO BISSET STREET AND PARK IN THE TAXI RANK AT THE CORNER OF PATTERSON STREET AND BISSET STREET. REVERSE ROUTE: FROM THE RANK IN UMKOMAAS PROCEED ALONG PATTERSON STREET BECOMING MACLEAN STREET THEN JOIN ROAD NUMBER P78 AND DRIVE BACKWARDS TO THE STARTING POINT USING THE SAME FORWARD ROUTE.		
12.7	2206SW2206LS00055277 - DUDUDU TO DURBAN FROM DUDUDU TAXI RANK PICK-UP PASSENGERS FROM ALL MAIN SUCH AS D1112 AND OTHER UNMARKED ROADS, THEN DRIVE ALONG ROAD NUMBER P77 BECOMING P77/ 0 WHICH BECOMES P197/3 TURN RIGHT INTO ROAD NUMBER P78 THEN LEFT INTO N2 FREEWAY TOWARDS NORTH AND DRIVE ALONG AS STATED IN ROUTE1 ABOVE. ALTERNATIVELY: ALONG P197/3 TURN RIGHT INTO P188 THEN LEFT INTO N2 FREEWAY NORTH AND PROCEED AS STATED IN ROUTE 1 ABOVE. REVERSE ROUTE: FROM NUMBER 68A IN DURBAN DRIVE BACKWARDS AS STATED ABOVE ROUTE 1 THEN ALONG N2 FREEWAY EITHER TURN RIGHT INTO ROAD NUMBER P188 OR TAKE AN OFF RAMP AT UMKOMAAS AND JOIN ROAD NUMBER P78 TOWARDS THE LEFT THEN DRIVE BACK TO THE STARTING POINT USING THE SAME FORWARD ROUTE.		



transport

Department:
Transport
Province of KwaZulu-Natal

GAZETTE

LGKZNG02-2024-APR
REGION: ALL

<p>12.8</p>	<p>2206742206SW10055290 - VULINDLELA RURAL AREA TO UMKOMAAS</p> <p>FROM PICK-UP POINTS IN ALL SETTLEMENTS IN VULINDLELA AREA AND TRAVEL ALONG MARKED AND UNMARKED ROADS SUCH AS D963, D152, D736, ETC THEN PROCEED ALONG CROWDER MAIN ROAD AND / OR D1112 TOWARDS DUDUDU PICK-UP PASSENGERS AT TSHENKOMBE AREA AND EMSAHWENI TAXI RANK THEN DRIVE BACKWARDS ALONG THE SAME ROADS. FROM CROWDER MAIN ROAD TURN RIGHT INTO ROAD NUMBER P197 /3 THEN LEFT INTO ROAD NUMBER P78 AND PROCEED STRAIGHT THEN RIGHT INTO ROBINSON STREET AND LEFT INTO BISSET STREET THEN PARK AT A CORNER OF PATTERSON STREET AND BISSET STREET IN UMKOMAAS TAXI RANK.</p> <p>REVERSE ROUTE: FROM UMKOMAAS TAXI RANK JOIN PATTERSON STREET BECOMING MACLEAN STREET AND THEN PROCEED ALONG JOINING ROAD NUMBER P78 EITHER TURN RIGHT INTO CALENDULA AVENUE THEN PROCEED ALONG ROAD NUMBER P78 AND TURN RIGHT INTO P197/ 3 THEN JOIN CROWDER MAIN ROAD USING THE SAME FORWARD ROUTE IN REVERSE.</p>
<p>12.9</p>	<p>2206SL2206LS10055295 - AMANDAWA TO DURBAN</p> <p>FROM AMANDAWA JUCTION TAXI RANK PROCEED ALONG R102 / P188 TURN LEFT INTO N2 FREEWAY TOWARDS NORTH AND DRIVE ALONG AS STATED ABOVE IN ROUTE 1.</p> <p>ALTERNATIVELY: FROM AMANDAWA JUNCTION TAXI RANK PROCEED ALONG ROAD NUMBER P197 / 3 TURN RIGHT INTO ROAD NUMBER P78 THEN LEFT INTO N2 FREEWAY NORTH AND THEN PROCEED AS STATED IN ROUTE 1.</p> <p>ALTERNATIVELY: FROM AMANDAWA JUNCTION TAXI RANK PROCEED ALONG ROAD NUMBER P197/ 3 DRIVE STRAIGHT AND AFTER PASSING SAPPI THEN MAGABHENI AND TURN RIGHT AND JOIN N2 FREEWAY NORTH.</p>
<p>12.10</p>	<p>2206SL2206LS10055308 - AMANDAWA TO DURBAN</p> <p>FROM AMANDAWA JUCTION TAXI RANK PROCEED ALONG P188 BECOMING R102 SCOTTSBURGH DIRECTION TURN LEFT INTO R102 UMKOMAAS PROCEED ALONG R102 PASSING IIFRACOMBE THEN DRIVE TO THE DESTINATION POINTS USING THE SAME FORWARD ROUTE IN 1 ABOVE.</p> <p>ALTERNATIVELY.</p> <p>FROM AMANDAWA JUCTION TAXI RANK PROCEED ALONG P197/ 3 TURN RIGHT INTO P78 THEN LEFT INTO N2 FREEWAY NORTH AND DRIVE ALONG AS STATED ABOVE IN ROUTE 1 CARRY ON WITH P78 BECOMING MACLEAN STREET THEN TURN RIGHT INTO PATTERSON STREET BECOMING HARVEY STREET, TURN LEFT INTO MOODIE STREET THE RIGHT INTO R102 FROM SCOTTSBURGH. AFTER PASSING IIFRACOMBE THEN UMGABABA CONTINUED ALONG AND FOLLOW THE SAME FORWARD ROUTE IN 1 ABOVE.</p> <p>REVERSE ROUTE FROM RANK NUMBER 68A IN DURBAN FOLLOW THE REVERSE ROUTE AS STATED IN 1 ABOVE THEN ALONG N2 FREEWAY EITHER TAKE AN OFF RAMP AT UMKOMAAS AND JOIN P78 THEN DRIVE BACKWARDS USING THE SAME FORWARD ROUTE IN REVERSE TO THE STARTING POINT OR TURN LEFT INTO R102 SCOTTSBURGH THEN RIGHT INTO P188 AND DRIVE BACK TO THE STARTING POINT.</p>
<p>12.11</p>	<p>2206SH2209WC10055319 - SCOTTSBURGH TO ISIPINGO</p> <p>FROM SCOTTSBURGH TAXI RANK PROCEED ALONG AIRTH STREET THEN TURN RIGHT INTO R102 FROM PARK RYNE CONTINUE ALONG PASSING UMKOMAAS THEN IIFRACOMBE AND CONTINUED ALONG R102 USING THE SAME FORWARD ROUTE IN 1 OR ALTERNATIVELY, ALONG ON R102 PARK RYNE TURN LEFT INTO R102 SCOTTSBURGH BECOMING P188 DRIVE STRAIGHT AND TURN RIGHT INTO ROAD NUMBER P197/ 3 PASSING AMAHLONGWA AREA THEN TURN RIGHT INTO P78 AND LEFT INTO N2 FREEWAY NORTH TOWARDS AMANZIMTOTI THEN FOLLOW THE SAME DIRECTION AS IN ROUTE 1 ABOVE. ALONG N2 FREEWAY TURN LEFT INTO JOYNER ROAD (PROSPECTON WEST) RIGHT INTO WILCOX ROAD M35 LEFT INTO PROSPECTON ROAD AND LEFT AGAIN INTO OLD MAIN ROAD THEN RIGHT INTO ALEXANDER ROAD THEN PROCEED STRAIGHT TO THE TAXI RANK ON THE LEFT HAND SIDE.</p> <p>REVERSE ROUTE.</p> <p>FROM ISIPINGO TAXI RANK PROCEED ONTO ALEXANDER AVENUE AND LEFT INTO THOMAS AVENUE THEN RIGHT INTO INWABI ROAD AND TURN LEFT INTO OLD MAIN ROAD AND THEN RIGHT INTO PROSPECTON ROAD AND DRIVE BACK TO THE STARTING POINT USING THE SAME FORWARD ROUTE IN REVERSE.</p>



transport

Department:
Transport
Province of KwaZulu-Natal

GAZETTE

LGKZNG02-2024-APR

REGION: ALL

12.12	<p>2206SW21004R00055270 - UMKOMAAS TO DURBAN</p> <p>FROM THE TAXI RANK IN UMKOMAAS DRIVE ALONG PATTERSON STREET BECOMING HARVEY ROAD TURN LEFT INTO MOODIE STREET THEN CONTINUE AND TURN RIGHT INTO R102 FROM SCOTTBURGH, AND PROCEED STRAIGHT ALONG R102 NORTH PASSING IIFRACOMBE, AND EITHER TURN LEFT INTO P491 WHICH LEADS TO N2 FREEWAY TOWARDS NORTH.</p> <p>ALTERNATIVELY,</p> <p>FOR THE PURPOSES OF SETTING DOWN PASSENGERS EN ROUTE CONTINUE ALONG R102. TURN LEFT INTO R603 (KINGSWAY/WINKLESPRUIT) AND RIGHT INTO N2 ON RAMP PROCEED ALONG N2 FREEWAY THEN LEFT INTO SEADOONE ROAD DOONSIDE OFF RAMP AFTER SETTING DOWN PASSENGERS AT A DESIGNATED AREA DRIVE BACK TO N2 FREEWAY NORTHWARDS. TURN LEFT INTO ADAMS ROAD OFF RAMP AND LEFT INTO LEWIS DRIVE THEN LEFT AGAIN INTO ADAMS ROAD IN AMANZIMTOTI. TURN RIGHT INTO KINGSWAY R102 AND LEFT INTO ADAMS ROAD AND THEN DRIVE BACK INTO N2 FREEWAY.</p> <p>ALTERNATIVELY,</p> <p>TURN LEFT INTO MOSS KOLNIC DRIVE, RIGHT INTO R102 KINGSWAY AND THEN PROCEED ALONG R102 PASSING KINGSWAY HISPITAL. LEFT INTO HEATHER ROAD AND LEFT AGAIN INTO DICKENS ROAD THEN RIGHT INTO N2 FREEWAY NORTHWARDS AND CONTINUED DRIVING ALONG THE FREEWAY. ON ARRIVAL AT PROSPECTON TURN LEFT INTO JOYNER ROAD BECOMING JEFFELS ROAD AND PROCEED ALONG THEN TURN RIGHT INTO WILCOX ROAD M35 AND THEN TURN RIGHT INTO PROSPECTON ROAD THEN LEFT INTO N2 FREEWAY NORTHWARDS AND PROCEED ALONG TOWARDS DURBAN.</p> <p>ALTERNATIVELY,</p> <p>TURN LEFT INTO PROSPECTON ROAD AND RIGHT INTO OLD MAIN ROAD AND RIGHT INTO PRINCE MCWAYIZENI DRIVE. TURN RIGHT INTO M30 THEN JOIN R102 SOUTH COAST ROAD TOWARDS MEREKAMP THEN DURBAN.</p> <p>ALTERNATEVELY,</p> <p>FROM OLD MAIN ROAD IN ISIPINGO AREA TURN RIGHT INTO RANA ROAD THEN THEN LEFT INTO R102 TOWARDS DURBAN. PROCEED ALONG AND JOIN M4 INKOSI ALBERT LUTHULI AND CONTINUE DRIVING ALONG M4, OR TURN LEFT INTO AN OFF RAMP NEAR CLAIRWOOD HORSE RACE COURSE AND PROCEED ALONG HIMALAYAS ROAD THEN TURN RIGHT INTO R102 SOUTH COAST ROAD THEN CARRY ON ALONG R102 SOUTH COAST ROAD.</p> <p>ALTERNATIVELY,</p> <p>TURN RIGHT INTO QUALITY STREET IN JACOBS EITHER TURN LEFT INTO M4 INKOSI ALBERT OR PRECEED ALONG QUALITY STREET THEN TURN LEFT INTO BALFOR ROAD BECOMING JACOBS ROAD THEN RIGHT INTO M4 ON RAMP AND DRIVE ALONG TOWARDS DURBAN. ALONG SOUTH COAST ROAD R102 EITHER.</p> <p>(A) TURN LEFT INTO M7 / EDWIN SWALES DRIVE THEN RIGHT INTO R102 UMBILO DIRECTION AND PROCEED ALONG R102N BECOMING UMBILO ROAD AND FINALLY TURN RIGHT INTO BEREA AND JOIN WEST STREET..</p> <p>(B) PROCEED AND JOIN WISLEY ROAD TOWARDS MAYDON WARF THEN JOIN MYDON ROAD AND TURN LEFT INTO M11 / MOORE ROAD.</p> <p>(C) LEFT INTO M7 RIGHT ON M5 TOWARDS UMBILO DIRECTION AGAIN INTO UMBILO ROAD BECOMING THEN DRIVE FORWARD AS STATED IN PARAGRAPH 9A0 ABOVE.</p>
12.13	<p>2206SW2209WC00055311 - UMKOMAAS TO UMGABABA.</p> <p>FROM THE TAXI RANK IN UMKOMAAS DRIVE ALONG PATTERSON STREET BECOMING HARVEY STREET THEN TURN LEFT INTO MOODIE STREET AND RIGHT INTO R102 FROM SCOTTBURGH, CONTINUED ALONG PASSING IIFRACOMBE THEN ARRIVE AT UMGABABA.</p> <p>REVERSE ROUTE: FROM A TAXI RANK IN UMGABABA JOIN R102 THEN DRIVE ALONG BACK TO THE STARTING POINT.</p>
12.14	<p>2206LS2206LS00055321 - FROM VULAMEHLO TAXI RANK TO POINT WITHIN THE KZN ONLY. NO PICKING UP OR SETTING DOWN OF PASSENGERS EN ROUTE.</p>
12.15	<p>2206742206LS10055286 - JONNY RURAL TO DURBAN</p> <p>FROM PICK-UP POINTS IN MARKED AND UNMARKED ROADS SUCH AS D971, D972, TWO STICKS ROAD, ETC. AND PROCEED ALONG ROAD NUMBER P77 AND DRIVE ALONG AS STATED IN ROUTE 2 ABOVE TO THE DESTINATION POINTS.</p> <p>REVERSE ROUTE : FROM PICK-UP NUMBER 68A IN DURBAN DRIVE BACKWARDS AS STATED IN THE REVERSE ROUTE 2 ABOVE THEN FOLLOW THE DIRECTION AS GIVEN IN ROUTE 4 BACK TO ALL THE PICK-UP POINTS.</p>
12.16	<p>22067421004R10055280 - MKHUNYA TO DURBAN</p> <p>FROM PICK-UP POINTS IN SETTLEMENTS SUCH AS VISHAVISHA, MOSHANA, CHIBINI TAXI RANK ETC., DRIVE ALONG MARKED AND UNMARKED ROADS SUCH AS D965, D970, D1101, ETC PROCEED ALONG INTO RAD NUMBER P77 THEN DRIVE ALONG AS STATED IN ROUTE 2 ABOVE TO THE DESTINATION POINT.</p> <p>REVERSE ROUTE : FROM RANK NUMBER 68A IN DURBAN DRIVE BACKWARDS AS STATED IN THE REVERSE ROUTE2 ABOVE THEN PROCEED BACK TO THE DIFFERENT PICK-UP POINTS MENTIONED TO THE DESTINATION POINTS.</p>



transport

Department:
Transport
Province of KwaZulu-Natal

GAZETTE

LGKZNG02-2024-APR

REGION: ALL

1)	Application Number: APP0173294	2)	Gazette Number: LGKZNG02-2024-APR
3)	Applicant: KB MSIMANGO ID NO. 9204106084089 Association: OSIZWENI UTRECHT B.TAXI ASSOCIATION	4)	Applicant Address: P O BOX 51695 OSIZWENI 2952
5)	Existing Licence Holder: MA MSIMANGO ID NO. 5912055342084	6)	Existing Licence Holder Address: PO BOX 51695 OSIZWENI KWA-ZULU NATAL 2940
7)	Type of application: NORMAL TRANSFER	8)	Operating Licence Number: LGKZN0103000189
9)	Vehicle Type: MINIBUS	10)	1 X 15 (SEATED) + 0 (STANDING)
11)	Region: AMAJUBA		
12.1	2202BS2100F600047408 - OSIZWENI TAXI RANK TO UTRECHT TAXI RANK FROM OSIZWENI TAXI RANK, RIGHT INTO MR483, LEFT R34, RIGHT TO UTRECHT TAXI RANK AND RETURN.		
12.2	2100F57100LX10047419 - OSIZWENI TO MADADENI FROM OSIZWENI TOWNSHIP ALL UNITS TO MADADENI TOWNSHIP ALL SECTIONS AND RETURN.		
12.3	K2NPR32000882OL98665 - OSIZWENI TO NEWCASTLE MALL. FROM OSIZWENI TAXI RANK PICK UP PASSENGERS AT OBI STREET, LEFT TO P483, PICK UP PASSENGERS REACH THE PLACE CALLED NINE MILES, PICK UP PASSENGERS, PASS MADADENI INTERSECTION, LEFT TO N11, PICK AND DROP UP PASSENGERS, RIGHT TO ALLEN STREET, LEFT TO NEWCASTLE MALL AND RETURN ON THE SAME ROUTE.		



transport

Department:
Transport
Province of KwaZulu-Natal

GAZETTE

LGKZNG02-2024-APR

REGION: ALL

1)	Application Number: APP0173295	2)	Gazette Number: LGKZNG02-2024-APR
3)	Applicant: NNB MAKHATHINI ID NO. 9308175689080 Association: BERGVILLE TAXI ASSOCIATION	4)	Applicant Address: PO BOX 397 BERGVILLE 3350
5)	Existing Licence Holder: NOT APPLICABLE ID NO. NOT APPLICABLE	6)	Existing Licence Holder Address: NOT APPLICABLE
7)	Type of application: NEW OPERATING LICENCE	8)	Operating Licence Number: NOTAVAILABLE
9)	Vehicle Type: MINIBUS	10)	1 X 15 (SEATED) + 0 (STANDING)
11)	Region: UTHUKELA		
12.1	2203BS21001900047647 - BETHANY TO BERGVILLE FROM BETHANY TAXI RANK, STRAIGHT WITH P341, TURN TO A1468, TURN BACK TO P341, TURN TO A1335, TURN INTO D443, RETURN TO P341, TURN TO P30, TURN LEFT TO P340, RIGHT TO KINGSWAY, RIGHT TO TATHAM ROAD, LEFT TO WEST STREET, LEFT TO BERGVILLE TAXI RANK AND RETURN ON THE SAME ROUTE.		



transport

Department:
Transport
Province of KwaZulu-Natal

GAZETTE

LGKZNG02-2024-APR
REGION: ALL

1)	Application Number: APP0173137	2)	Gazette Number: LGKZNG02-2024-APR
3)	Applicant: CM MAZEKA ID NO. 8410155849089 Association: GAMALAKHE TAXI OWNERS ASSOCIATION	4)	Applicant Address: LOT 2002 DR MGOJO ROAD GAMALAKHE LOCATION WARD 5 4249
5)	Existing Licence Holder: JP MSIBI ID NO. 3606075446089	6)	Existing Licence Holder Address: P O BOX 223 MARBURG PORTSHEPSTONE KWA-ZULU NATAL 4240
7)	Type of application: DECEASED TRANSFER AND NEW OPERATING LICENCE	8)	Operating Licence Number: LKNKZN0124918
9)	Vehicle Type: MINIBUS TAXI	10)	1 X 9-16 (SEATED) + 0 (STANDING)
11)	Region: UGU-OGWINI		
12.1	2206EX2206EZ00055111 - GAMALAKHE TO MARGATE. FROM GAMALAKHE TAXI RANK, TURN RIGHT INTO BUSHVALE ROAD, TURN LEFT INTO BOBBY LOCK, TURN RIGHT INTO TEDDER ROAD AND BACK, TURN LEFT ONTO LOUIS BOTHA AVENUE, TURN RIGHT INTO BOBBY LOCK, TURN RIGHT ONTO LINKS ROAD, TURN RIGHT ONTO ROOSEVELDT ROAD, PASS SEASLOPES, PROCEED TO WARTSKI DRIVE, THROUGH ERASMUS ROAD, TURN RIGHT ONTO MARINE DRIVE, PROCEED TO R620 THROUGH TO MARINE DRIVE, TURN RIGHT ONTO R102, TURN LEFT ONTO BAZLEY STREET, TURN LEFT ONTO REYNOLD STREET, TURN LEFT ONTO DENNIS SHEPSTONE STREET AND BACK, TURN LEFT ONTO RYDER STREET, TURN RIGHT ONTO ESCOMBE STREET, TURN LEFT ONTO REYNOLD, TURN LEFT ONTO MBANGO VALLEY ROAD AND BACK TO ALBERSVILLE ROAD, TURN LEFT ONTO UMZIMKHULU SUGAR MILL ROAD PROCEED TO MARBURG, TURN RIGHT ONTO R102 AND BACK, TURN LEFT ONTO MAIN HARDING ROAD OR PROCEED TO R102 AND BACK TO PORT SHEPSTONE. STOPPING POINTS. FROM GAMALAKHE TOWNSHIP, INKULU, QINABOUT, ESIGEDLENI, EMQOLOMBENI, ESIKHALENI, THEMBAHLIHE AND KWAXABA TO MARGATE, PICKING UP AND DROPPING OFF PASSENGERS IN THE FOLLOWING AREA: MARGATE EXTENSION 3&7, EZINSIMBI/ LUSTRE PLATING, MARGATE PRIVATE HOSPITAL MARGATE SPORT SCHOOL, MARGATE PRE-PRIMARY SCHOOL, MARGATE PRIMARY SCHOOL, SOUTH COAST ACADEMY, MARGATE POLICE STATION, VILLAGE OF HAPPINESS, CHECKERS, PICK N PAY, SHOPRITE CHECKERS, KWAMALANDELA, KWAGXAGXA, ENKONGWENI, MANABA, EZINYONINI, IVUNGU, IKOMITI ST MICHAEL'S SURF BAY, SHELLY BEACH, MYOLA BEACH TERMINUS, OLD MAC DONALD, DRIVE-IN, DAWN VIEW, NASH SERVICE STATION, PORT SHEPSTONE / ESAVIDI TECHNICAL COLLEGE, OGWINI REGIONAL OFFICE, OSLO BEACH, ZEBRA/MBANGO VALLEY, PICK 'N PAY, PORT SHEPSTONE PROVINCIAL HOSPITAL, PORT SHEPSTONE POST OFFICE, SHOPRITE CHECKERS IN PORT SHEPSTONE TOWN, PORT SHEPSTONE HIGH SCHOOL, PORT SHEPSTONE JUNIOR PRIMARY SCHOOL, PORT SHEPSTONE SENIOR PRIMARY, SUID-NATAL HOERSKOOL, PORT SHEPSTONE PRIMARY SCHOOL, PORT SHEPSTONE SECONDARY SCHOOL, JAIHINDU PRIMARY SCHOOL, MARBURG SECONDARY SCHOOL, MARBURG PRIMARY SCHOOL, R.A ENGAR PRIMARY SCHOOL, MERLEWOOD SECONDARY SCHOOL, MERLEWOOD PRIMARY SCHOOL AND SUID-NATAL PRIMERE SKOOL, AND BACK.		
12.2	2206EX22067A00055114 - GAMALAKHE TO PORT SHEPSTONE VIA SHELLY BEACH ROUTE DESCRIPTION: FROM GAMALAKHE TOWNSHIP, OUR TAXIS PROCEED STRAIGHT TO ST MICHAELS USING KNOX GORE ROAD, TURN LEFT ONTO MARINE DRIVE, PROCEED TO R620, TURN RIGHT ONTO R012, TURN LEFT ONTO BAZLEY STREET, TURN RIGHT ONTO REYNOLD STREET, TURN LEFT ONTO DENNIS SHEPSTONE STREET AND BACK, TURN LEFT ONTO RYDER STREET, TURN LEFT ONTO BAZLEY STREET, TURN LEFT ONTO REYNOLD STREET, TURN LEFT ONTO MBANGO VALLEY AND BACK, TURN LEFT ONTO ALBERVILLE ROAD, TURN LEFT ONTO UMZIMKHULU SUGAR MILL ROAD /OLD DURBAN ROAD, TURN RIGHT ONTO N2 AND BACK TO R102, TURN LEFT ONTO MAIN HARDING THROUGH ESCOMBE STREET, TURN RIGHT ONTO REYNOLD STREET OR STRAIGHT TO AIKEN STREET, TURN RIGHT ONTO R102/ N2, TURN LEFT ONTO R620 BACK TO GAMALAKHE USING THE ROUTE MENTIONED ABOVE. STOPPING POINTS. FROM GAMALAKHE TOWNSHIP, INKULU, EMQOLOMBENI, QINABOUT, ESIGEDLENI, KWAXABA AND THEMBAHLIHE PICKING AND DROPPING OFF PASSENGERS IN THE FOLLOWING AREA:- ST MICHAELS, SURF BAY, MYOLA, BEAXH TERMINUS, DAWN VIEW, OLD MAC DONALD, SHELLY BEACH, DRIVE IN NASH SERVICE STATION, ESAVIDI TECHNICAL COLLEGE, ZEBRA-MBANGO VALLEY, OGWINI REGIONAL OFFICE, PICKS PAY, PORT SHEPSTONE PROVINCIAL HOSPITAL, PORT SHEPSTONE POST OFFICE SHOPRITE CHECKERS, O.K. FURNITURE STORE, PORT SHEPSTONE HIGH SCHOOL, PORT SHEPSTONE JUNIOR PRIMARY, PORT SHEPSTONE SENIOR PRIMARY, SUID-NATAL HOERSKOOL, SUID-NATAL PRIMERE SKOOL, PORT SHEPSTONE PRIMARY, PORT SHEPSTONE SECONDARY SCHOOL, JAI HINDU PRIMARY, R.A. ENGAR PRIMARY, MARBURG PRIMARY, MERLEWOOD PRIMARY, MERLEWOOD SECONDARY, MARBURG SECONDARY, MERLEWOOD PRIMARY AND MERLEWOOD PRE-PRIMARY SCHOOL. DECISION: APPROVED.		
12.3	2206EX22067A00056412 - GAMALAKHE TO PORT SHEPSTONE ROUTE DESCRIPTION: FROM GAMALAKHE TOWNSHIP, TURN LEFT ONTO IZOTSHA/ OLD MAIN BUSHVALE ROAD, TURN RIGHT ONTO R102, TURN LEFT ONTO MAIN HARDING ROAD TO ESCOMBE STREET, TURN RIGHT ONTO AIKEN STREET, TURN LEFT ONTO REYNOLD STREET, TURN LEFT ONTO BAZLEY STREET, TURN RIGHT ONTO N2/R102, TURN LEFT ONTO R620, TURN LEFT ONTO MARINE DRIVE, TURN LEFT TO MARGATE TOWN, TURN RIGHT ONTO ERASMUS ROAD, PROCEED ONTO WARTSKI DRIVE, PROCEED TO ROOSEVELDT ROAD, TURN LEFT ONTO TEDDER ROAD AND BACK, TURN LEFT ONTO BOBBY LOCK ROAD, TURN ONTO LOUIS BOTHA AVENUE, TURN LEFT ONTO LINKS ROAD, PROCEED TO BOBBY LOCK ROAD, AND TURN RIGHT ONTO BUSHVALE ROAD OR FROM BOBBY LOCK ROAD TURN RIGHT TO LINKS ROAD, TURN LEFT TO TEDDER ROAD, PROCEED TO ALEXANDER ROAD, TURN LEFT ONTO BUSHVALE ROAD TO GAMALAKHE OR BACK TO PORT SHEPSTONE. STOPPING POINTS: PICK UP AND DROP OF PASSENGERS FROM THE FOLLOWING AREAS:- GAMALAKHE TOWNSHIP, INKULU, QINABOUT, ESIGEDLENI, KWAXABA, EMQOLOMBENI, MARBURG, PORT SHEPSTONE TOWN, ZEBRA / MBANGO VALLEY, OGWINI REGIONAL OFFICE, NASH SERVICE STATION, PORT SHEPSTONE / ESAVIDI TECHNICAL COLLEGE, PORT SHEPSTONE HOSPITAL, PICK 'N PAY, PORT SHEPSTONE POST OFFICE, O.K. FURNITURE, SHOPRITE CHECKERS, OLD MAC DONALD, DAWN VIEW, BEACH TERMINUS, MYOLA, SURF BAY, ST MICHAEL'S SHELLY BEACH, ESKOM, IVUNGU, IKOMITI EZINYONINI, MANABA FEDERATED TIMBERS, BP GARAGE, ENGINE GARAGE, SPAR SUPERMARKET, MANABA, ENKONGWENI, MARGATE TOWN, CHECKERS, SHOPRITE TOWN, CHECKERS, SHOPRITE CHECKERS, CHECKERS, MARGATE POLICE STATION, PICK 'N PAY, VILLAGE OF HAPPINESS, MARGATE SPORTS SCHOOL, MARGATE PROVINCIAL HOSPITAL, MARGATE PRE-PRIMARY, MARGATE PRIMARY, MARGATE AIRPORT, SOUTH COAST ACADEMY, KWAGXAGXA, EZINSIMBI/ LUSTRE PLATING, KWAMALANDELA, MARGATE EXTENSION 3&7.		



transport

Department:
Transport
Province of KwaZulu-Natal

GAZETTE

LGKZNG02-2024-APR

REGION: ALL

12.4	<p>2206EX22067A00056413 - GAMALAKHE TO PORT SHEPSTONE VIA IZOTSHA</p> <p>FROM GAMALAKHE TOWNSHIP PROCEED TO LAMALIA, TURN LEFT ONTO IZOTSHA/ BUSHVALE ROAD, PROCEED TO MARBURG, TURN LEFT ONTO HARDING ROAD/ N2 AND BACK, TURN LEFT ONTO UMZIMKHULU SUGAR MILL ROAD, TURN RIGHT ONTO ALBERSVILLE ROAD, TURN RIGHT ONTO MBANGO VALLEY ROAD AND BACK, TURN RIGHT ONTO ALBERSVILLE ROAD, PROCEED ONTO REYNOLD STREET, TURN RIGHT ONTO DENNIS PORT SHEPSTONE STREET, PROCEED TO MARINE DRIVE AND BACK, TURN RIGHT ONTO REYNOLD STREET, TURN LEFT ONTO BAZLEY STREET, TURN LEFT ONTO R102, TURN LEFT ONTO R102, TURN LEFT ONTO AIKEN STREET AND TURN LEFT ONTO ESCOMBE STREET AND BACK TO GAMALAKHE. STOPPING POINTS: GAMALAKHE - MARGATE TAXI OWNERS ASSOCIATION'S TAXIS TRANSPORT PASSENGERS FROM GAMALAKHE TOWNSHIP, IMKULU, QINABOUT, ESIGEDLENI, EMQOLOMBENI AND THEMBALIHLE FULL OF PASSENGERS PICKING AND DROPPING OF PASSENGERS IN THE FOLLOWING AREA:- IZOTSHA, EMNQAMULEZWENI, SKOGHEIM, MARBURG BATES AND PORT SHEPSTONE TOWN, PICK AND DROP OFF LEARNERS AT MARBURG SECONDARY, MELERWOOD SECONDARY, MERLEYWOOD PRIMARY, MERLEWOOD PRE-PRIMARY, MARBURG PRIMARY, R.A ENGAR PRIMARY, PORT SHEPSTONE PRIMARY, JAI HINDU PRIMARY, PORT SHEPSTONE SECONDARY, PORT SHEPSTONE JUNIOR AND SENIOR PRIMARY, SUID-NATAL HOERSKOOL, PORT SHEPSTONE PROVINCIAL HOSPITAL, PORT SHEPSTONE HIGH SCHOOL, PICK 'N PAY, PORT SHEPSTONE POST OFFICE, O.K. FURNITURE, SHOPRITE CHECKERS AND BACK TO GAMALAKHE TOWNSHIP..</p>
12.5	<p>2206EX2206EZ00056417 - GAMALAKHE VIA MARGATE VIA IVUNGU/ST MICHAEL/SHELLY BEACH/IZOTSHA ROUTE DESCRIPTION:</p> <p>FROM GAMALAKHE TOWNSHIP OUR TAXIS PROCEED ONTO LAMALIA STRAIGHT TO ST MICHAEL'S, TURN LEFT ONTO MARINE DRIVE, PAST SURF BAY, ESKOM, SHELLY BEACH AND BACK STILL USING MARINE DRIVE, TURN LEFT INTO MARGATE TOWN, TURN RIGHT ONTO ERASMUS ROAD, PROCEED TO WARSTKI DRIVE ONTO ROOSEVELDT STREET PICKING UP AND DROPPING OF PASSENGERS, PROCEED ONTO TEDDER STREET, ACROSS BOBBY LOCK AND BACK, USING THE SAME ROUTE AS MENTIONED - ABOVE BACK TO GAMALAKHE TOWNSHIP. STOPPING POINTS: MARGATE - GAMALAKHE ASSOCIATION'S TAXIS PICK UP AND DROP OFF PASSENGERS FROM GAMALAKHE TOWNSHIP, INKULU, THEMBALIHLE, EMQOLOMBENI, ENSAMUWINI, QIMAABOUT, ESIGEDLENI, KWAXABA, ST MICHAELS, SHELLY BEACH, IVUNGU EZINYONINI, MANABA, ENKONGWENI, MARGATEIN TOWN, VILLAGE OF HAPPINESS, MARGATE PRIVATE HOSPITAL, MARGATE SPORT SCHOOL, MARGATE PRE-PRIMARY, MARGATE PRIMARY, SOUTH COAST ACADEMY, AND EZINSIMBINI, LUSTRE PLATING OR VIA ZOTSHA USING BUSHYVALE ROAD ZOTSHA, TURN RIGHT ONTO R39, IE SHELLY BEACH, JOIN MARINE DRIVE TO MARGATE.</p>
12.6	<p>2206EX22067A00056418 - GAMALAKHE VIA MARGATE TO PORT SHEPSTONE ROUTE DESCRIPTION</p> <p>MARGATE - GAMALAKHE TAXI OWNERS ASSOCIATION TAXIS FROM THEIR PICK UP POINT IN MARGATE TOWN PICK UP PASSENGERS FROM MARGATE USING MARINE DRIVE, TURN RIGHT ONTO ERASMUS ROAD, PROCEED TO WARSTKI DRIVE, ROOSEVELDT STREET, TURN RIGHT ONTO ALEXANDER ROAD, TURN RIGHT ONTO TEDDER STREET, PROCEED TO LOUIS BOTHA AVENUE, LINKS ROAD, BOBBY LOCK AND BACK TO PETER ROAD, PROCEED TO ROOSEVELDT STREET, WARSTKI DRIVE, TURN LEFT ONTO R620, PROCEED TO MARINE DRIVE, TURN RIGHT ONTO R102, TURN LEFT ONTO BAZLEY STREET, TURN RIGHT ONTO CONNER STREET, TURN LEFT ONTO REYNOLD STREET, TURN LEFT ONTO DENNIS SHEPSTONE STREET, AND BACK TO RYDER STREET, TURN RIGHT ONTO ESCOMBE STREET, TURN LEFT ONTO ROBINSON STREET, TURN LEFT ONTO REYNOLD STREET, TURN LEFT ONTO MBANUO VALLEY ROAD AND BACK, TURN LEFT ONTO ALBERSVILLE ROAD, TURN LEFT ONTO UMZIMKHULU/OLD DURBAN ROAD, TURN RIGHT ONTO N2 AND BACK, TURN LEFT ONTO MAIN HARDING ROAD, PROCEED TO ESCOMBE STREET, RETURN TO MARGATE USING THE SAME ROUTE AS MENTIONED ABOVE. STOPPING POINTS: OUR TAXIS FROM OUR PICK UP POINTS IN MARGATE PICK UP AND DROP OFF PASSENGERS FROM THE FOLLOWING AREAS: CHECKERS, PRIDE AND PRIDE, MARGATE TOWN, MARGATE POLICE STATION, PICK 'N PAY, SHOPRITE CHECKERS, MARGATE SPORTS SCHOOL, MARGATE PRE - PRIMARY, VILLAGE OF HAPPINESS, MARGATE PRIVATE HOSPITAL, EXTENSION 3&7, MARGATE AIRPORT, EZINSIMBINI, /LUSTRE PLATING, KWAMALANDELA, KWAGXAGXA, SOUTH COAST ACADEMY, ENKONGWENI, MANABA, EZINYOWINI, KOMITI, ST MICHAEL'S, SURF BAY, ESKOM, SHELLY BEACH, MYOLA, BEACH TERMINUS, DRIVE INN, DAWN VIEWOLD MAC DONALD, NASH SERVICE STATION, PORT SHEPSTONE/ESYIDI TECHNICAL COLLEGE, DUWINI REGIONAL OFFICE, OSLO BEACH, /ZEBRA/ UMBAGO VALLEY, PICK 'N PAY, PORT SHEPSTONE HIGH SCHOOL, PORT SHEPSTONE PROVINCIAL HOSPITAL, PORT SHEPSTONE JUNIOR PRIMARY, PORT SHEPSTONE SENIOR PRIMARY, SUID NATAL HOER SKOOL, PORT SHEPSTONE SENIOR PRIMARY, PORT SHEPSTONE PRIMARY, PORT SHEPSTONE SECONDARY, JAIHINDU, MARBURG PRIMARY, MERLERWOOD PRIMARY, MERLEWOOD PRE/PRIMARY, MERLEWOOD SECONDARY, MARBURG SECONDARY, AND BACK TO MARGATE USING THE ABOVE MENTIONED ROUTE. DECISION: APPROVED.</p>



transport

Department:
Transport
Province of KwaZulu-Natal

GAZETTE

LGKZNG02-2024-APR
REGION: ALL

1)	Application Number: APP0173184	2)	Gazette Number: LGKZNG02-2024-APR
3)	Applicant: TJ KUBHEKA ID NO. 7704135631083 Association: MADADENI TAXI OWNERS ASSOCIATION	4)	Applicant Address: P.O BOX 2241 MADADENI 2951
5)	Existing Licence Holder: ZK MNTAMBO ID NO. 6103055325084	6)	Existing Licence Holder Address: PO BOX 8738 MADADENI 2951
7)	Type of application: NORMAL TRANSFER	8)	Operating Licence Number: LGKZN0103001131
9)	Vehicle Type: MINIBUS	10)	1 X 15 (SEATED) + 0 (STANDING)
11)	Region: AMAJUBA		
12.1	2202BR2100F500057617 - MADADENI (KWANYEMBE) TO NEWCASTLE FROM N SECTION TAXI RANK KWANYEMBE. TURN RIGHT ENTER P SECTION ENTER ROAD FROM P1 STOP. VIA POST BOX. TURN LEFT AT STAFFORD CLINIC OR RIGHT. TURN RIGHT ENTER M SECTION. TURN RIGHT AT ROAD INTERSECTION VIA DEDANGIFUNDE HIGH SCHOOL. TURN LEFT MUZIKAYISE JUNIOR PRIMARY. TURN RIGHT ENTER L SECTION STRAIGHT TURN LEFT ON ROAD BETWEEN SECTION 7 AND SECTION 6 TO MADADENI BREWERY VIA VIRGINIA SUPERMARKET. VIA MADADENI LIGHT INDUSTRIES, VIA BINDA HARDWARE MOYOMUHLE TAXI RANK AND COMMUNITY CENTRE. AT ROBOT TURN RIGHT ENTER MAIN ROAD P483 FROM NEWCASTLE TO OSIZWENI, BUFFALO FLATS AND UTRECHT TO NEWCASTLE AT INGAGANE ROBOT CROSS-OVER INGAGANE RIVER TURN LEFT AT KEYWAY MOTORS ROBOT INTO ASIPHEPHE ROAD ENTER ALBERT WESSELS ROAD. VIA LIGHT AND TEXTILE INDUSTRIES EMABHODINI TO NEWCASTLE VIA PROTECTION SERVICE TURN RIGHT ALLEN STREET PROCEED TURN LEFT AT KIRKLAND STREET, TURN RIGHT AT VOORTREKKER STREET PROCEED ACROSS TERMINUS STREET, ENTER APPROVED NEWCASTLE TAXI RANK. RETURN WITH SAME ROUTE TO MADADENI TOWNSHIP.		
12.2	2202BQ2100F500057632 - NEWCASTLE TAXI RANK TO NEWCASTLE TOWNLANDS FROM TAXI RANK INTO TERMINUS STREET TURN LEFT AT VOORTREKKER STREET TURN LEFT INTO KIRKLAND STREET, TURN LEFT INTO ALLEN STREET, PROCEED STRAIGHT TURN RIGHT AT DRAKENSBURG DRIVE PROCEED STRAIGHT, VIA MONTE VISTA, TURN LEFT INTO AQUAMARINE DRIVE, TURN RIGHT INTO AMETHYST ROAD PROCEED STRAIGHT TURN RIGHT AT DRAKENSBURG DRIVE, TURN LEFT INTO VICTORIA ROAD PROCEED STRAIGHT VIA AMAJUBA LODGE, CHECKERS SHOPPING CENTRE, TURN RIGHT AT ROBOT INTO ALLEN STREET PICK AND DROP TO AND FROM. RETURN WITH SAME ROUTE TO NEWCASTLE TAXI RANK.		
12.3	2100F52202BQ00057662 - NEWCASTLE TO NORMANDEEN FROM NEWCASTLE TAXI RANK EXIT WITH TERMINUS STREET TURN LEFT WITH SUTHERLAND STREET TURN RIGHT WITH SCOTT STREET TO LENNOXTON WITH ROAD P39 TO NORMANDIEN PICK AND DROP RETURNING USING SAME ROUTE.		
12.4	2202BR2202BS00057622 - MADADENI TO OSIZWENI FROM MADADENI TO OSIZWENI TOWNSHIP FROM MAGISTRATE OFFICE, MADADENI TOWNSHIP, TURN LEFT ENTER ROAD BETWEEN SECTION 2 AND MUNICIPALITY OFFICES. TURN RIGHT AT BP GARAGE PROCEED STRAIGHT VIA IMBONGOLWENI CHURCH, VIA KHUZANI SHOPPING CENTRE VIA METHODIST CHURCH. SECTIONS 1 PROCEED STRAIGHT AT FOUR WAY STOP ON ROAD BETWEEN RIVERSIDE HOUSES AND SECTION 3 TURN RIGHT AT KWAMABOYA. VIA EHASHINI STOP. VIA ST HOHN CHURCH, TURN RIGHT AT CHECKERS SHOPPING CENTER VIA CLINIC SECTION 3, TURN LEFT AT CLINIC, AND PROCEED VIA MADADENI LIBRARY, VIA BEER WHOLESAL DEPORT, VIA MAZIBUYE TESTING STATION. PROCEED STRAIGHT, AT ZENZELE SHOPPING CENTER, TURN RIGHT AND TURN LEFT VIA MADADENI HOSPITAL ROAD BETWEEN SECTION 6 AND MADADENI HOSPITAL, TURN LEFT AT AMAZULU HIGH SCHOOL. TURN RIGHT AT ROAD INTERSECTION (ROAD BETWEEN SECTION 6 AND SECTION7). VIA MADODA SHOPPING ENTERPRISE, TURN RIGHT AT MADADENI BREWERY VIA MOYOMUHLE TAXI RANK, TURN LEFT AT THE ROBOT ENTER ROAD TO OSIZWENI AND UTRECHT VIA NINE MILE STOP. VIA BLAUBOSCH AREA, TURN RIGHT AT EMPANGENI, TURN LEFT ENTER OSIZWENI TOWNSHIP (SOUTH), PROCEED STRAIGHT VIA QHUBUMFUNDO S. P. SCHOOL AND VIA XOLANI HIGH SCHOOL. TURN RIGHT AT KWAMASHU STOP. TURN LEFT AT MPHAZIMA RESTAURANT AND HLANGANANI SHOPPING CENTRE, PROCEED STRAIGHT, TURN RIGHT AT ROAD INTERSECTION VIA OSIZWENI BUSINESS ARE, VIA POST OFFICE (OSIZWENI) AND S.A.P.S. STATION, TURN LEFT PROCEED STRAIGHT TO TOP TANK, TURN LEFT KWAMBHOKO (SAND SUPPLY DEPORT) VIA LONG HOMES HOUSING, TURN RIGHT AT MATSHEKETSHENI SECTION, VIA KWA BOB SHOPPING CENTRE, AND MASKOPHASINI, TURN LEFT AT DEPOT. ON THE THIRD ROAD FROM KHUZANI SHOPPING CENTRE, TURN RIGHT VIA KWAMAKHANYA SHOPPING CENTER, TURN RIGHT AT KWA VILAKAZI CORNER HOUSE, VIA 5 STAR CENTRE AND FIRE STATION OSIZWENI, AND TURN RIGHT AT T.V. LIQUOR STORE. PROCEED STRAIGHT VIA KAKALASPAN AREA (RURAL AREA) VIA MILLENNIUM CASH STORE. EMPOMPINI RETURN SAME ROUTE TO MADADENI TOWNSHIP.		
12.5	2202BQ2202BQ00057642 - NEWCASTLE TO DANNHAUSER FROM NEWCASTLE TAXI RANK ENTER TERMINUS STREET, TURN LEFT AT VOORTREKKER STREET TURN LEFT KIRKLAND STREET, TURN RIGHT INTO ALLEN STREET PROCEED STRAIGHT TO ARBOR PARK SUBURB, TURN RIGHT INTO N11 ROAD PROCEED STRAIGHT TO BALLENGICH TURN LEFT INTO R621 ROAD TO SKOBARIN SETTLEMENT PROCEED STRAIGHT TURN RIGHT ENTER DANNHAUSER TOWN TURN LEFT TO DANNHAUSER APPROVED TAXI RANK, RETURN WITH SAME ROUTE TO NEWCASTLE.		



transport

Department:
Transport
Province of KwaZulu-Natal

GAZETTE

LGKZNG02-2024-APR

REGION: ALL

1)	Application Number: APP0173308	2)	Gazette Number: LGKZNG02-2024-APR
3)	Applicant: SD NDLOVU ID NO. 8511015415084 Association: MOLWENI WYEBANK TAXI ASSOCIATION	4)	Applicant Address: 140166 MKHIZE ROAD EMBO RESERVE HILLCREST 3650
5)	Existing Licence Holder: TC NDLOVU ID NO. 6203300295080	6)	Existing Licence Holder Address: P O BOX 646 WARTBURG 3233
7)	Type of application: NORMAL TRANSFER	8)	Operating Licence Number: LGKZN1503002857
9)	Vehicle Type: MINIBUS	10)	1 X 15 (SEATED) + 0 (STANDING)
11)	Region: DURBAN WEST		
12.1	2206O52206OY00047572 - MOLWENI TO HILLCREST. FROM MOLWENI TAXI RANK TURN RIGHT TO INANDA ROAD AND TURN LEFT OLD MAIN ROAD (R103) PROCEED TO A TAXI STOP NEAR BUS TOYOTA AND THEN TURN BACK AT ASHLEY DRIVE TO HILLCREST TAXI RANK AND RETURN TO MOLWENI BY THE SAME ROUTE.		
12.2	2206O52206PE00047575 - MOLWENI TO WATERFALL. FROM MOLWENI TAXI RANK. TURN RIGHT TO INANDA ROAD AND TURN LEFT TO LINK RD AND THEN TURN RIGHT TO ROCK ROAD AND THEN TURN RIGHT INTO INANDA ROAD AND DRIVE INTO WATERFALL TAXI RANK AND THEN BACK TO MOLWENI TAXI RANK ALONG THE SAME ROUTE.		
12.3	2206NE2206RK00047577 - HILLCREST TO PINETOWN. FROM HILLCREST TAXI RANK LEFT INANDA ROAD, LEFT OLD MAIN ROAD, TURN LEFT TO M13 AND TURN LEFT TO OLD MAIN ROAD AND THEN TURN RIGHT TO ANDERSON ROAD AND INTO ANDERSON ROAD TAXI RANK AND RETURN TO HILLCREST TAXI RANK.		
12.4	2206O52206OY00047578 - MOLWENI TO KLOOF. FROM MOLWENI TAXI RANK TURN RIGHT TO INANDA ROAD AND TURN LEFT TO LINK ROAD AND TURN RIGHT INTO BRIDLE ROAD AND PROCEED PAST KRANSKLOOF NATURE RESERVE PROCEED ON KLOOF FALLS ROAD INTO CHURCH ROAD TURN RIGHT INTO OLD MAIN ROAD INTO VILLAGE SHOPPING CENTRE AND RETURN.		
12.5	2206O52206LS00047579 - MOLWENI TO DURBAN. FROM MOLWENI TAXI RANK TURN RIGHT TO INANDA ROAD, LEFT OLD MAIN ROAD THEN TURN LEFT INTO M13 AND LEFT INTO N3 AT PARADISE VALLEY AND PROCEED INTO DURBAN, TURN LEFT INTO BEREA ROAD NORTH, INTO OLD DUTCH ROAD, TURN RIGHT INTO MARKET ROAD, RIGHT INTO UNIVERSITY AVENUE, RIGHT TO LANCERS ROAD, RIGHT INTO WILLS ROAD PROCEED INTO THE ALLOCATED TAXI RANK. RETURN. FROM WILLS ROAD TAXI RANK, RIGHT INTO WARWICK AVENUE / MARKET ROAD, LEFT INTO WEST STREET, LEFT INTO RUSSEL STREET AND PROCEED DIRECTLY TO THE WESTERN FREEWAY (N3) AND RETURN TO MOLWENI TAXI RANK ALONG THE SAME ROUTE IN THE OPPOSITE DIRECTION.		
12.6	2206OZ2206PA00047581 - WYEBANK TO NEW GERMANY - PINETOWN AND RETURN. FROM WYEBANK TAXI RANK TURN LEFT TO HILLTOP ROAD, AND TURN LEFT INTO CRESCENT THEN TURN RIGHT INTO HILLTOP ROAD, TURN RIGHT INTO WYEBANK ROAD, AND TURN LEFT INTO GLAMIS ROAD, THEN CROSS INTO SANDER ROAD AND TURN LEFT INTO CONVENTRY AVENUE AND LEFT INTO SHEPSTONE ROAD, RIGHT INTO BLASE ROAD AND TURN RIGHT INTO CHELSEA AVENUE AND LEFT INTO ESCOM ROAD, LEFT VALLEY VIEW ROAD, RIGHT INTO LENNER ROAD, LEFT INTO FALCON ROAD, RIGHT INTO OTTO VOLEK ROAD, THEN PROCEED ON STAPLETON ROAD, RIGHT INTO OLD MAIN ROAD, LEFT INTO ESCOM ROAD, LEFT INTO SUFFERT STREET, RIGHT INTO MASON STREET, RIGHT INTO OPPENHEIMER STREET, LEFT INTO DEVON ROAD RIGHT INTO OPPENHEIMER STREET, RIGHT INTO BEVISS ROAD, LEFT INTO CHERRY ROAD, LEFT INTO HENWOOD ROAD AND TURN AROUND ON HENWOOD ROAD TO REJOIN CHERRY ROAD, LEFT INTO CHERRY ROAD, LEFT INTO CROMPTON STREET, RIGHT INTO HALIFAX ROAD TO REJOIN CROMPTON STREET ALONG CROMPTON STREET, RIGHT INTO SCOTT ROAD, LEFT INTO MANORS ROAD, LEFT INTO GLENUGIE ROAD, THEN PROCEED ON MOODIE STREET, RIGHT INTO HILL STREET THEN JOIN ANDERSON ROAD AND RANK AT ANDERSON ROAD TAXI RANK AND RETURN TO WYBANK ALONG THE SAME ROUTE.		
12.7	2206OZ2206RK00047582 - WYEBANK TO PINETOWN. 8.1 FROM WYEBANK TAXI RANK TURN LEFT TO CIRCLE DRIVE, PROCEED AND TURN RIGHT TO ORCHID AVENUE AND TURN LEFT INTO DAISY LANE AND TURN RIGHT INTO ALMOND AVENUE AND RIGHT INTO ALOE AVENUE AND LEFT INTO CHERRY ROAD AND TURN RIGHT INTO CIRCLE DRIVE AND RIGHT INTO WYEBANK ROAD AND TURN RIGHT INTO THUTHUKA DRIVE AND LEFT INTO WYEBANK ROAD, RIGHT INTO UMUNGA ROAD, LEFT UMUNGA ROAD RIGHT MDONI CRESCENT, LEFT UMUNGA ROAD, RIGHT WYBANK ROAD THEN TURN LEFT INTO GLAMIS ROAD AND TURN RIGHT INTO GORDON PIRRIE CRESCENT AND RIGHT INTO GLAMIS ROAD THEN TURN RIGHT INTO BOSSE STREET AND RIGHT INTO BOHMER ROAD CROSS INTO HIGH STREET, TURN RIGHT INTO CAMPBELL ROAD WHICH BECOMES GLENUGIE ROAD AND TURN RIGHT INTO KINGS ROAD AND LEFT INTO ANDERSON ROAD INTO ANDERSON ROAD TAXI RANK AND RETURN BY THE SAME ROUTE TO WYBANK TAXI RANK. 8.2 FROM WYBANK TAXI RANK TURN LEFT INTO UMUNGA ROAD, THEN TURN RIGHT INTO UMDONI CRESCENT AND TURN LEFT INTO UMUNGA ROAD AND LEFT INTO WYBANK ROAD AND RIGHT INTO THUTHUKA DRIVE AND LEFT INTO WYBANK ROAD, THEN LEFT INTO GLAMIS ROAD, TURN RIGHT INTO BOSSE STREET, RIGHT INTO BOHMER ROAD THEN CROSS INTO HIGH SREET AND RIGHT INTO MANORS ROAD AND RIGHT INTO DOONE ROAD, LEFT INTO BEARE DRIVE, CROSS TO JOIN FAIRVIEW CRESCENT AND RIGHT INTO FERNLEIGH ROAD LEFT INTO TYRONE SPY, RIGHT INTO PADFIELD ROAD AND LEFT INTO MANORS ROAD, TURN RIGHT INTO GLENUGIE ROAD AND TURN RIGHT INTO KINGS ROAD AND LEFT INTO ANDERSON ROAD INTO ANDERSON ROAD TAXI RANK AND RETURN BY THE SAME ROUTE TO WYBANK TAXI RANK. 8.3 FROM WYBANK TAXI RANK TURN RIGHT INTO DAHLIA DRIVE, RIGHT INTO ZAMOKUHLA ROAD AND TURN RIGHT INTO ROCK AND TURN RIGHT INTO WYBANK ROAD, RIGHT INTO MARIEVALE DRIVE AND TURN RIGHT INTO KRANTZVIEW ROAD AND TURN LEFT INTO EDWIN SWALES ROAD AND PROCEED INTO KLOOFLANDS ROAD AND LEFT INTO BUCKINGHAM ROAD AND LEFT INTO EMOLWENI ROAD AND RIGHT INTO DAN PIENAAR ROAD, LEFT INTO DOUGLAS ROAD AND TURN LEFT INTO KLOOF FALLS ROAD AND RIGHT INTO IMPANGELE ROAD, TURN LEFT INTO ABELIA ROAD AND RIGHT INTO CHURCH ROAD, PROCEED TO WILLINGDON AVENUE TURN RIGHT INTO PIONEER ROAD, PROCEED INTO OLD MAIN ROAD, AND TURN LEFT INTO VILLAGE ROAD LEFT INTO M13 AND TURN LEFT INTO OLD MAIN ROAD AND RIGHT INTO ANDERSON ROAD INTO ANDERSON TAXI RANK AND RETURN BY THE SAME ROUTE TO WYBANK TAXI RANK.		



transport

Department:
Transport
Province of KwaZulu-Natal

GAZETTE

LGKZNG02-2024-APR
REGION: ALL

12.8	2206OZ2206R400049196 - WYEBANK AND WESTMEAD. FROM WYEBANK TAXI RANK TURN RIGHT INTO FANNIN ROAD, PROCEED TO UMGABABA ROAD AND TURN BACK BY THE SAME ROAD AND TURN RIGHT INTO WYEBANK ROAD, PROCEED TO PIONEER ROAD, TURN LEFT INTO M13 AND RIGHT INTO RICHMOND ROAD, TURN RIGHT TO TRAFFORD ROAD, HILLCLIMB ROAD INTO GOODWOOD ROAD, PROCEED TO P.M.C. GROUP AND RETURN BY THE SAME ROUTE AND TURN RIGHT INTO HILLCLIMB ROAD, TURN LEFT INTO SUKUZA ROAD, TURN RIGHT INTO KYLAMI ROAD, TURN LEFT INTO CIRCUIT ROAD AND TURN LEFT INTO MALCOLM ROAD, TURN RIGHT INTO ALBERT ROAD, TURN LEFT INTO WESTMEAD ROAD AND TURN LEFT INTO RICHMOND ROAD, CROSS INTO OLD MAIN ROAD AND TURN RIGHT INTO ANDERSON ROAD INTO ANDERSON ROAD TAXI RANK AND RETURN TO WYEBANK ALONG THE SAME ROUTE.
12.9	2206OZ21004R00049197 - WYEBANK TO DURBAN. FROM MOLWENI TAXI RANK PROCEED BY WYBANK ROAD,TURN LEFT INTO GLAMIS ROAD,CROSS TO SANDER ROAD,TURN LEFT INTO CONVENTRY AVENUE,TURN RIGHT INTO SHEPSTONE ROAD,TURN LEFT INTO OLD MAIN ROAD,TURN RIGHT INTO STAPLETON ROAD,LEFT INTO M13 JOIN N3 TOWARDS DURBAN,LEFT INTO BEREA ROAD NORTH,PROCEED TO JOIN OLD DUTCH ROAD,RIGHT INTO MARKET ROAD,RIGHT INTO UNIVERSITY AVENUE,RIGHT INTO LANCERS LANE,RIGHT INTO WILLS ROAD AND RANK AT WILLS ROAD TAXI RANK. RETURN ALONG WARWICK AVENUE/MARKET ROAD,LEFT INTO WEST STREET,LEFT INTO RUSSEL STREET AND PROCEED DIRECTLY INTO WESTERN FREEWAY (N3)AND RETURN TO MOLWENI TAXI RANKALONG THE SAME ROUTE IN THE OPPOSITE DIRECTION.
12.10	2206RK2206RK00047568 - MOLWENI TO PINETOWN FROM MOLWENI TAXI RANK TURN RIGHT TO INANDA ROAD AND PROCEED PASS WATERFALL TO HILLCREST THEN TURN LEFT TO OLD MAIN ROAD AND LEFT TO M13 PROCEED AND TURN LEFT INTO OLD MAIN ROAD AND TURN RIGHT TO ANDERSON RD. INTO ANDERSON RD. TAXI RANK AND RETURN TO MOLWENI.
12.11	2206RK2206RK00047569 - MOLWENI TO NEW GERMANY FROM MOLWENI TAXI RANK TURN RIGHT TO INANDA ROAD PROCEED TURN LEFT OLD MAIN RD. AND TURN LEFT TO M13 AND TURN LEFT TO OLD MAIN ROAD IN PINETOWN AND TURN LEFT TO GLENUGIE RD. AND THEN TURN RIGHT TO LAUTH ROAD AND TURN LEFT TO CROMPTON STREET AND THEN LEFT TO SHEPSTONE RD. TO NEW GERMANY AND TURN AROUND AND RETURN BY THE SAME ROUTE.
12.12	2206RK2206R400047571 - MOLWENI TO WESTMEAD. FROM MOLWENI TAXI RANK TURN RIGHT TO INANDA RD. TURN LEFT OLD MAIN ROAD AND TURN LEFT TO M13 TURN RIGHT TO RICHMOND ROAD LEFT TO TRAFFORD ROAD LEFT TO ALEXANDER ROAD, LEFT ALEXANDER ROAD AND RETURN BY THE SAME ROUTE.



transport

Department:
Transport
Province of KwaZulu-Natal

GAZETTE

LGKZNG02-2024-APR

REGION: ALL

1)	Application Number: APP0173320	2)	Gazette Number: LGKZNG02-2024-APR
3)	Applicant: SIFISO XABA ID NO. 9410055449088 Association: VRYHEID TAXI ASSOCIATION	4)	Applicant Address: P O BOX 1548 VRYHEID 3100
5)	Existing Licence Holder: NOT APPLICABLE ID NO. NOT APPLICABLE	6)	Existing Licence Holder Address: NOT APPLICABLE
7)	Type of application: NEW OPERATING LICENCE	8)	Operating Licence Number: LGKZN0803001162
9)	Vehicle Type: MINIBUS	10)	1 X 15 (SEATED) + 0 (STANDING)
11)	Region: ZULULAND		
12.1	2207J62207J500047989 - BHEKUZULU TO VRYHEID FROM BHEKUZULU TAXI RANK TO VRYHEID PLAZA FROM BHEKUZULU TAXI RANK INTO R69, TURN RIGHT INTO STRETCH CRESCENT, CONTINUE WITH THE SAME ROAD AND JOIN CHURCH STREET, CONTINUE WITH SAME ROAD AND TURN LEFT INTO WEST STREET, CONTINUE WITH THE SAME ROAD AND TURN LEFT INTO SOUTH STREET, CONTINUE WITH THE SAME ROAD AND TURN RIGHT INTO STRETCH CRESCENT AND TURN LEFT INTO BHEKUZULU TAXI RANK.		
12.2	2100M11000FT10047692 - VRYHEID TO WANDERERS & WOLMARANS (WANDERERS & WOLMARANS) FROM RAILWAY STATION, TURN RIGHT INTO STRETCH CRESCENT, TO CHURCH STREET, INTO R34 AND TURN RIGHT INTO N11 INTO LAINGSNEK STREET, LEFT INTO JOUBERT STREET, THEN RIGHT AGAIN INTO PIENAAR STREET, IN VOLKRUST, THEN CONTINUE WITH R23 PAST STANDERTON, PASSING GREYLINGSTAD THEN RIGHT TO R51 PASSING BALFOUR TO JOIN N3 PASSING HEIDELBERG TURN LEFT TO M2 WEST, TURN INTO RISSIK STREET, INTO DE VILLIERS, INTO WANDERERS STREET, TAXI RANK IN JOHANNESBURG, AND RETURN USING THE SAME ROUTE		
12.3	2207J52202DH10121011 - VRYHEID TO LADYSMITH FROM VRYHEID PLAZA TAXI RANK INTO CHURCH STREET AND JOIN R34 WITH BECOME R33 CONTINUE WITH SAME ROAD PASS DUNDEE JOIN R602 PASS GLENCOE, CONTINUE WITH THE SAME ROAD AND JOIN N11 AND CONTINUE WITH THE SAME ROAD UNTIL REACHING LADYSMITH TAXI RANK, AND RETURN USING THE SAME ROUTE		
12.4	2207J52100FK10047693 - VRYHEID PLAZA TAXI RANK TO NONGOMA FROM VRYHEID PLAZA TAXI RANK INTO STRETCH CRESCENT ROAD, TURN LEFT INTO R66, CONTINUE WITH THE SAME ROAD, TURN RIGHT INTO R618, PASS NONGOME POLICE STATION THEN TURN RIGHT INTO R66, PROCEED ALONG R66 INTO NONGOMA TAXI RANK AND RETURN USING THE SAME ROUTE		
12.5	2100M12206YW10047695 - VRYHEID PLAZA TAXI RANK TO MAHLABATHINI FROM PLAZA TAXI RANK INTO CHURCH STREET, INTO R34 CONTINUE WITH THE SAME ROAD TURN LEFT INTO R66 AND CONTINUE WITH R66, THEN TURN RIGHT INTO MAHLABATHINI THEN PROCEED TO MASHONA TAXI RANK AND RETURN USING THE SAME ROUTE		
12.6	2100M121005B10047696 - VRYHEID PLAZA TAXI RANK TO EMPANGENI FROM VRYHEID PLAZA TAXI RANK IN VRYHEID INTO STRETCH CRESCENT, TURN LEFT INTO EAST STREET INTO R34 AND CONTINUE WITH THE SAME ROAD, PASS MELMOTH TURN LEFT TO NKWALINI, CONTINUE THE SAME ROAD AND TURN RIGHT INTO EMPANGENI TAXI RANK AND RETURN. RETURN JOURNEY: SAME AS FORWARD JOURNEY.		
12.7	2100M12206LS10047697 - VRYHEID PLAZA TAXI RANK TO DURBAN FROM VRYHEID PLAZA TAXI RANK LEFT INTO EAST STREET INTO R34 AND CONTINUE ALONG R34, PASS MELMOTH JOINING R66, PASS ESHOWE, PASS GINGINDLOVU TILL JOIN N2 PROCEED ALONG N2, PASS BALLITO THEN CONTINUE ALONG THE COAST THEN TURN LEFT INTO UMGENI ROAD AND TURN RIGHT INTO LEOPARD STREET THEN JOIN BEREA ROAD, CONTINUE INTO NEW MARKET TURN INTO OLD FORT ROAD THEN TURN LEFT INTO UMGENI ROAD AGAIN INTO NEW DURBAN STATION TAXI RANK AND RETURN. RETURN JOURNEY: SAME AS FORWARD JOURNEY		
12.8	2100M12100HB10047698 - VRYHEID PLAZA TO PONGOLA FROM VRYHEID PLAZA TAXI RANK INTO STRETCH CRESCENT, TURN LEFT INTO R69, CONTINUE ALONG R69, PASS LOUWSBURG, CONTINUE ALONG R69 THEN TURN LEFT INTO N2 AND PROCEED UNTIL REACHING PONGOLA TAXI RANK, AND RETURN. RETURN JOURNEY: SAME AS FORWARD.		
12.9	2100M12207J810047699 - VRYHEID PLAZA TO PAULPIETTERSBURG. FROM VRYHEID PLAZA TAXI RANK INTO STRETCH CRESCENT ROAD, TURN LEFT INTO R69, TURN LEFT INTO P34/4, CONTINUE WITH THE SAME ROAD AND TURN RIGHT INTO PAULPIETTERSBURG TAXI RANK. RETURN. FROM VRYHEID PLAZA TAXI RANK, INTO CHURCH STREET, TURN RIGHT INTO EMMET STREET, JOIN R33, CONTINUE WITH THE SAME ROAD AND TURN RIGHT INTO PAULPIETTERSBURG TAXI RANK AND RETURN. RETURN JOURNEY: SAME AS FORWARD JOURNEY.		
12.10	2100M121004P10047700 - VRYHEID PLAZA TAXI RANK TO DUNDEE. FROM VRYHEID PLAZA TAXI RANK, TURN RIGHT INTO CHURCH STREET, CONTINUE ALONG CHURCH STREET, JOIN R34 BECOMING R33, INTO AND ALONG R33, TURN RIGHT INTO DUNDEE TAXI RANK AND RETURN. RETURN JOURNEY: SAME AS FORWARD JOURNEY.		



transport

Department:
Transport
Province of KwaZulu-Natal

GAZETTE

LGKZNG02-2024-APR

REGION: ALL

12.11	<p>2207J52207GY10121010 - VRYHEID TO NQUTHU.</p> <p>FROM VRYHEID TAXI RANK INTO CHURCH STREET AND JOIN R34,CONTINUE WITH THE SAME ROAD AND TURN LEFT AT BLOOD RIVER INTO P54,CONTINUE WITH THE SAME ROAD AND TURN LEFT INTO NQUTHU TAXI RANK.</p> <p>RETURN JOURNEY: SAME AS FORWARD JOURNEY.</p> <p>FROM VRYHEID PLAZA TAXI RANK INTO CHURCH STREET THEN TURN LEFT INTO EAST STREET AND JOIN R34 CONTINUE WITH THE SAME ROAD AND TURN RIGHT INTO P463 CONTINUE WITH THE SAME ROAD INTO EMONDLO AND CONTINUE PASS MONDLO AND TURN LEFT INTO P54 CONTINUE WITH THE SAME ROAD AND TURN LEFT INTO NQUTHU TAXI RANK.</p> <p>RETURN JOURNEY SAME AS FORWARD JOURNEY.</p>
12.12	<p>2207J52207EP10121012 - VRYHEID TO NKANDLA.</p> <p>FROM VRYHEID PLAZA TAXI RANK INTO CHURCH STREET,AND JOIN R34,CONTINUE WITH THE SAME ROAD AND TURN LEFT INTO P54 AT BLOODRIVER,CONTINUE WITH THE SAME ROAD PASS NQUTHU CONTINUE WITH THE SAME ROAD AND TURN RIGHT INTO FORT LUWIS,CONTINUE WITH THE SAME ROAD UNTIL NKANDLA TAXI RANK.</p> <p>RETURN JOURNEY: SAME AS FORWARD JOURNEY.</p>
12.13	<p>2100M12100F510047694 - VRYHEID PLAZA TAXI RANK TO NEWCASTLE.</p> <p>FROM VRYHEID TAXI RANK INTO CHURCH STREET,INTO R33 TURN RIGHT AT BLOOD RIVER, PASS UTRCHT, THEN TURN LEFT INTO R23 THEN TURN RIGHT AND JOINING ALLEN STREET, PROCEED INTO NEWCASTLE TAXI RANK AND RETURN.</p> <p>RETURN JOURNEY: SAME AS FORWARD JOURNEY.</p>



transport

Department:
Transport
Province of KwaZulu-Natal

GAZETTE

LGKZNG02-2024-APR

REGION: ALL

1)	Application Number: APP0173328	2)	Gazette Number: LGKZNG02-2024-APR
3)	Applicant: A.M SIMELANE ID NO. 5909135491089 Association: SIZWE TAXI ASSOCIATION	4)	Applicant Address: P O BOX 1677 NEWCASTLE 2951
5)	Existing Licence Holder: NOT APPLICABLE ID NO. NOT APPLICABLE	6)	Existing Licence Holder Address: NOT APPLICABLE
7)	Type of application: NEW OPERATING LICENCE	8)	Operating Licence Number: 1252194
9)	Vehicle Type: MINIBUS TAXI	10)	1 X 9-16 (SEATED) + 0 (STANDING)
11)	Region: AMAJUBA		
12.1	2100F52100LA10189153 - NEWCASTLE TO ULUNDI. FROM NEWCASTLE TAXI RANK JOIN VOORTREKKER STREET, TURN LEFT INTO MARCHISON STREET, RIGHT INTO ALLEN STREET, TURN LEFT INTO N11, TURN RIGHT TO JOIN P483, TURN RIGHT R34, TURN LEFT AT BLOOD RIVER TO R34 TOWARDS STILL WATER, CONTINUE TOWARDS VRYHEID AND TURN RIGHT TO JOIN MEMOTH ROAD UNTIL INTO ULUNDI TURN OFF PROCEED UNTIL ULUNDI TAXI RANK AND RETURN ALONG THE SAME ROUTE.		
12.2	2202BQ2202BQ00047491 - OSIZWENI TO NEWCASTLE - MADADENI FROM OSIZWENI TO MADADENI FROM OSIZWENI TOWNSHIP ALL SECTIONS USING AUTHORISED PUBLIC ROAD TRANSPORT TO JOIN P483 AT EMPOMPINI TEKU, KHUZANI THEN TURN RIGHT AT TEKU TO JOIN BR1.		
12.3	2202BQ2202BQ00047492 - OSIZWENI TO NEWCASTLE - MADADENI ALL SECTION AT OSIZWENI TOWNSHIP TO JOIN P483 AT JACKALSPAN PASSING EMPOMPINI TEKU, KHUZANI THEN TURN RIGHT TO JOIN BR2 INTO MADADENI PASSING BREUERY THEN USE ANY OTHER AUTHORISED PUBLIC TRANSPORT ROUTE VIA MADADENI SHOPPING CENTER, AMAJUBA REGIONAL OFFICE USE ALL RANKING AND SHOPPING FACILITIES.		
12.4	2202BQ2202BQ00047493 - OSIZWENI TO NEWCASTLE OSIZWENI TO NEWCASTLE AND RETURN FROM OSIZWENI SECTION A, D&F VIA TOP RANK, WARD FIVE TOWARDS EMPOMPINI AND JOIN MAIN ROAD P483 JOIN N11 TURN RIGHT INTO ALLEN STREET TURN LEFT INTO KIRKLANDS STREET, TURN INTO VOORTREKKER STREET INTO NEWCASTLE TAXI RANK. RETURN: SAME AS FORWARD ROUTE RESTRICTION: NO RESTRICTION TO AND FROM B. FROM OSIZWENI SECTION C, D & F PASS MAKHANYA EMAFOUR, JAKKALSPAN AND JOIN P483 TURN N11, TURN RIGHT INTO ALLEN STREET LEFT INTO KIRKLAND STREET, TURN RIGHT INTO VOORTREKKER STREET INTO NEWCASTLE TAXI RANK. RETURN: SAME AS FORWARD ROUTE RESTRICTION: NO RESTRICTION TO AND FROM. C. FROM OSIZWENI SECTION C, D & F EMATHANGINI, EMAROMENI, ESITOLO, ESIMBOMVINI, XOLANI TOWARDS EMPOMPINI AND JOIN P483, TURN RIGHT INTO HARDWICK STREET, LEFT INTO HARDING STREET, RIGHT INTO ALLEN STREET, LEFT INTO SUTHERLAND, TURN RIGHT INTO VOORTREKKER STREET INTO NEWCASTLE TAXI RANK. RETURN: SAME AS FORWARD ROUTE RESTRICTION: NO RESTRICTION TO AND FROM. D. FROM OSIZWENI SECTION C, D & F PASS KHUZANI, MANZANA, AND JOIN P483, TURN RIGHT INTO ASIPHEPE ROAD, ALBERT WESSELS ROAD, TURN RIGHT INTO HARDWICK STREET, LEFT INTO MURCHISON STREET, TURN RIGHT INTO VOORTREKKER STREET INTO NEWCASTLE TAXI RANK. RETURN: SAME AS FORWARD ROUTE RESTRICTION: NO RESTRICTION TO AND FROM E. FROM MNDZOZ VIA DICKS, JOIN P483, TURN RIGHT INTO ASIPHEPE ROAD, INTO ALBERT WESSELS STREET, TURN RIGHT INTO FARRADAY STREET, RIGHT INTO HARDWICK STREET, LEFT INTO MURCHISON STREET, TURN RIGHT INTO VOORTREKKER STREET INTO NEWCASTLE TAXI RANK RETURN: SAME AS FORWARD ROUTE RESTRICTION: NO RESTRICTION TO AND FROM		
12.5	2202BQ2202BQ00047498 - NEWCASTLE TO VRYHEID SIZWE TAXI RANK IN NEWCASTLE TO JOIN VOORTREKKER STREET TURN LEFT INTO MARCHISON STREET, RIGHT INTO ALLEN STREET CONTINUE WITH N11, TURN RIGHT P483 ROAD, TURN RIGHT TO R34 ROAD, TURN LEFT AT BLOOD RIVER TO R34 ROAD INTO VRYHEID JOIN KERK STREET UP TO VRYHEID STATION TAXI RANK AND RETURN OVER THE SAME ROUTE. RESTRICTION: PASSENGER TO BE PICKED AND DROPPED OF AT BLOOD RIVER ONLY.		
12.6	2202BQ2202BQ00047499 - NEWCASTLE TO PAULPIETERSBURG FROM NEWCASTLE TAXI RANK JOIN VOORTREKKER STREET TURN LEFT INTO MARCHISON STREET RIGHT INTO ALLEN STREET, TURN LEFT INTO N11 TURN RIGHT TO JOIN P483 TURN RIGHT R34 TURN LEFT AT BLOOD RIVER TO R34 TOWARDS STILL WATER, FROM STILL WATER TURN LEFT INTO PAULPIETERSBURG TAXI RANK, RETURN OVER SAME ROUTE.		
12.7	2202BQ2202BQ00047502 - OSIZWENI TO NEWCASTLE - UTRECHT (A) FROM OSIZWENI SECTION C, D&E VIA TOP RANK TOWARDS EMPOMPINI JOIN P483 ROAD VIA KUBEKA STAND ESHLAHLENI JACKALSPAN, DICKS TURN OFF MNDZOZ SCHOOL KHUMALO STAND, ESITESHINI, RAUTMANS DAIRY STOP, ZIMBUTHU AREA STOP, KWACELE STOP VIA EITHER WHITE CITY EMADALENI TO UTRECHT TAXI RANK. RETURN AS SAME AS FORWARD ROUTE. RESTRICTION: NO RESTRICTION TO AND FROM. (B) FROM OSIZWENI SECTION VIA MAKHANYA, EMA FOUR P483 ROAD VIA ENYONINI STOP, EMASANGWENI STOP DICKS BUS STOP, ZIMBUTHU AREA VIA EITHER WHITE CITY OR EMADALENI UNTIL UTRECHT TAXI RANK. RETURN: SAME AS FORWARD ROUTE. RESTRICTION: NO RESTRICTION TO AND FROM. (C) FROM OSIZWENI C, D & E VIA TOP RANK, EMATHANGINI, EMAROMENI ESITOLO ESIBOMVU XOLANI TOWARDS EMPOMPINI VIA P483 ROAD TO DICK TURN OFF MNDZOZ BUS STOP TO MADELENI UNTIL UTRECHT TAXI RANK. RETURN: SAME AS FORWARD ROUTE. RESTRICTION: NO RESTRICTION TO AND FROM. (D) FROM OSIZWENI SECTION C, D & E VIA KHUZANI, MANZANA & JOIN MAIN ROAD TO P483 DICKS TURN OFF MNDZOZ BUS STOP ZIMBUTHU AREA, KWACELE STOP VIA WHITE CITY OR EMADALENI UNTIL UTRECHT TAXI RANK. RETURN: SAME AS INWARD ROUTE. RESTRICTION: NO RESTRICTION TO AND FROM.		
12.8	2202BQ2206YH10047500 - NEWCASTLE TO ULUNDI FROM NEWCASTLE TAXI RANK JOIN VOORTREKKER STREET, TURN LEFT INTO MARCHISON STREET, RIGHT INTO ALLEN STREET, TURN LEFT INTO N11, TURN RIGHT TO JOIN P483, TURN RIGHT R34, TURN LEFT AT BLOOD RIVER TO R34 TOWARDS STILL WATER CONTINUE TOWARDS VRYHEID AND TURN RIGHT TO JOIN MEMOTH ROAD UNTIL INTO ULUNDI TURN OFF PROCEED UNTIL ULUNDI TAXI RANK AND RETURN ALONG THE SAME ROUTE.		



transport

Department:
Transport
Province of KwaZulu-Natal

GAZETTE

LGKZNG02-2024-APR
REGION: ALL

1)	Application Number: APP0173346	2)	Gazette Number: LGKZNG02-2024-APR
3)	Applicant: RS DLAMINI ID NO. 6012125848084 Association: GREYTOWN TAXI ASSOCIATION	4)	Applicant Address: 213 PINE STREET GREYTOWN 3250
5)	Existing Licence Holder: LN ZAKWE ID NO. 8812255617086	6)	Existing Licence Holder Address: P O BOX 1276 GREYTOWN 3250
7)	Type of application: NORMAL TRANSFER	8)	Operating Licence Number: LGKZN0203000399
9)	Vehicle Type: MINIBUS	10)	1 X 15 (SEATED) + 0 (STANDING)
11)	Region: UMGUNGUNDOLOVU		
12.1	2202C72202EN10054514 - GREYTOWN TO ESTCOURT FROM APPROVED TAXI RANK IN GREYTOWN TO APPROVED TAXI RANK IN ESTCOURT DESCRIPTION: FROM TAXI RANK IN GREYTOWN, BELL STREET, TURN LEFT INTO DURBAN STREET, PROCEED ALONG, OFFLOADING AND LOADING PASSENGERS ALONG THE ROUTE, TURN RIGHT INTO R103 ROAD, PASS MOOI-RIVER, OFFLOADING AND LOADING ALONG TO R103, CONTINUE TO ESTCOURT, JOIN LORM STREET, TURN RIGHT TO DRUMMON STREET, TURN RIGHT TO CONNOR STREET, TURN LEFT INTO ALEXANDRA STREET, INTO RANK, OFFLOADING AND LOADING PASSENGERS, RETURN THE SAME ROUTE TO GREYTOWN, SERGEANT STREET TAXI RANK.		
12.2	2202C722068T10054519 - GREYTOWN TO PIETERMARITZBURG APPROVED TAXI RANK IN GREYTOWN TO APPROVED TAXI RANK IN PIETERMARITZBURG. DESCRIPTION: PROCEED ALONG SERGEANT STREET, TURN LEFT TO SHEPSTONE STRET, PROCEED ALONG THE ROUTE TO JOIN R33, PASS SEVEN OAKS, LOADING AND OFFLOADING PASSENGERS ONLY, CONTINUE TO MPOLWENI, OFFLOADING ONLY, CONTINUE ALONG THE R33 TO PIETERMARITZBURG, JOIN CHURCH STREET TO MARKET SQUARE, OFFLOADING PASSENGERS, RETURN TO MASUKWANA TAXI RANK, DORPSPRUIT K.P. C0033, LOADING OF PASSENGERS, RETURN ALONG THE SAME ROUTE, OFFLOADING PASSENGERS TO GREYTOWN, SERGEANT STREET TAXI RANK.		
12.3	2202C72202C700054521 - APPROVED TAXI RANK IN GREYTOWN TO APPROVED TAXI RANK IN DALTON DESCRIPTION: FROM TAXI RANK IN GREYTOWN, PROCEED ALONG SERGEANT STREET, TURN LEFT INTO SHEPSTONE STREET, PROCEED ALONG THE ROUTE, JOIN R33, PASS SEVEN OAKS, ALONG R33, TURN LEFT INTO DALTON 63, JOIN R614, TURN RIGHT TO R614 TO DALTON TAXI RANK, OFFLOADING AND LOADING PASSENGERS, RETURN TO R614 TO NEW HANOVER, OFFLOADING PASSENGERS ONLY, RETURN TO R33 TO GREYTOWN, SERGEANT STREET TAXI RANK.		
12.4	2202C722027Q10054527 - GREYTOWN TO STANGER FROM TAXI RANK IN GREYTOWN, BELL STREET, TURN RIGHT INTO DURBAN STREET, PROCEED ALONG TO R74, DIRECT TO STANGER, OFFLOADING AND LOADING PASSENGERS IN STANGER TAXI RANK, RETURN TO GREYTOWN TAXI RANK, WITH SAME ROUTE		
12.5	2202C71205GJ10054530 - GREYTOWN TO JOHANNESBURG FROM TAXI RANK IN GREYTOWN, BELL STREET, TURN LEFT TO DURBAN STREET, PROCEED ALONG TO R74, CONTINUE TO MUDEN P12-1, ALONG TO WEENEN R12-2, ALONG TO COLENZO 12-3, CONTINUE ALONG TO JOIN R103, ALONG R103, JOIN N3, CONTINUE ALONG N3, JOIN M2, TURN RIGHT TO BREE STREET, ALONG TO KING GEORGE TAXI RANK NO.25B, KING GEORGE STREET, JOHANNESBURG, OFFLOADING AND LOADING PASSENGERS, RETURN WITH SAME ROUTE ALTERNATIVE ROUTE FROM TAXI RANK IN GREYTOWN, BELL STREET TURN RIGHT TO DURBAN ON R74 PROCEED ALONG TO TURN LEFT TO R33 CONTINUE ALONG POMEROY, DUNDEE PROCEED ALONG TO JOIN R26 NEWCASTLE ALONG TO R26 PASSED STANDERTON AND HEILBURG ALONG TO R26 AND JOIN N3 AND CONTINUE TO JOIN M2 AND TURN RIGHT TO BREE STREET ALONG TO KING GEORGE STREET, JOHANNESBURG, OFFLOADING AND LOADING PASSENGERS RETURN WITH THE SAME R FROM TAXI RANK IN GREYTOWN, PROCEED ALONG SERGEANT STREET, TURN LEFT TO SHEPSTONE STREET, ALONG THE ROUTE, TO JOIN R33, ALONG TRAVELING TO R33 AND TURN RIGHT TO PHAZIWE WITH R33, OFFLOADING AND LOADING, RETURN TO SERGEANT STREET TAXI RANK TO GREYTOWN WITH SAME ROUTE FROM TAXI RANK IN GREYTOWN, BELL STREET, TURN RIGHT INTO DURBAN STREET, PROCEED ALONG TO R74, PASS WELGEGIND, TURN RIGHT TO D77, CONTINUE TO ENTEMBISWENI, OFFLOADING AND LOADING, RETURN TO GREYTOWN TAXI RANK WITH SAME ROUTE		
12.6	21006S21004R10054506 - GREYTOWN TO DURBAN FROM TAXI RANK IN GREYTOWN, PROCEED ALONG R33, TURN LEFT M20 PIETERMARITZBURG, TURN LEFT TO M13A TO PINETOWN, JOIN CITY M.31, JUMP THE ROBOT, OFFLOADING PASSENGERS, CONTINUE, TURN RIGHT TO LEOPOLD STREET, TURN LEFT M.13, JOIN N3, PROCEED ALONG TO ALICE RANK NO.22, OFFLOADING AND LOADING PASSENGERS, TURN RIGHT ALICE STREET, TURN RIGHT AGAIN TO JOIN N3 TO GREYTOWN, SERGEANT STREET RANK.		



transport

Department:
Transport
Province of KwaZulu-Natal

GAZETTE

LGKZNG02-2024-APR

REGION: ALL

1)	Application Number: APP0173194	2)	Gazette Number: LGKZNG02-2024-APR
3)	Applicant: TR NTULI ID NO. 6505140549082 Association: MLABA & MKHIZWANE TAXI ASSOCIATION	4)	Applicant Address: P.O. BOX3864 KWAXIMBA CATO RIDGE 3680
5)	Existing Licence Holder: NOT APPLICABLE ID NO. NOT APPLICABLE	6)	Existing Licence Holder Address: NOT APPLICABLE
7)	Type of application: NEW OPERATING LICENCE	8)	Operating Licence Number: LGKZN1503001957
9)	Vehicle Type: MINIBUS TAXI	10)	1 X 9-16 (SEATED) + 0 (STANDING)
11)	Region: DURBAN WEST		
12.1	2206RK2206RK00050297 - NO 9 TAXI RANK TO PINETOWN. FROM TAXI RANK ON D1002, TURN RIGHT D1002 BECOMING D1004, TURN LEFT R103 PASS BOTHAS HILL, HILLCREST, TURN LEFT M13, PASS GILLITS, MAYTIME STORES, FIELDS HILL, TURN LEFT OLD MAIN ROAD, TURN RIGHT ANDERSON ROAD, TURN LEFT STANFIELD LANE TURN HILL STREET TAXI RANK AND RETURN TO NO. 9 ON THE SAME ROUTE.		
12.2	2206RK2206RK00050298 - NO 9 TAXI RANK TO PINETOWN FROM TAXI RANK ON D1002, TURN LEFT D1002, TURN LEFT P423, TURN LEFT EDDY HAGEN DRIVE, TURN AROUND AT CATO RIDGE ABATTOIR, PROCEED ON EDDY HAGEN DRIVE, TURN LEFT P1-3 TURN RIGHT P245, TURN RIGHT P385, TURN LEFT N3, TURN LEFT OLD MAIN ROAD, TURN RIGHT ANDERSON ROAD, TURN LEFT STANFIELD LANE, TURN RIGHT HILL STREET TAXI RANK AND RETURN TO NO. 9 ON THE SAME ROUTE.		



transport

Department:
Transport
Province of KwaZulu-Natal

GAZETTE

LGKZNG02-2024-APR

REGION: ALL

1)	Application Number: APP0173197	2)	Gazette Number: LGKZNG02-2024-APR
3)	Applicant: AN ZUMA ID NO. 7410225542087 Association: ESTCOURT DISTRICT TAXI ASSOCIATION	4)	Applicant Address: PO BOX 55227 ESTCOURT 3310
5)	Existing Licence Holder: NOT APPLICABLE ID NO. NOT APPLICABLE	6)	Existing Licence Holder Address: NOT APPLICABLE
7)	Type of application: NEW OPERATING LICENCE	8)	Operating Licence Number: LGKZN0303000603
9)	Vehicle Type: MINIBUS	10)	1 X 15 (SEATED) + 0 (STANDING)
11)	Region: UTHUKELA		
12.1	2202EN2202EN00050182 - DUTCH GOODHOME - ESTCOURT FROM APPROVED TAXI RANK IN D1246, DUTCH GOODHOME TURN RIGHT TO P29 LOADING TOWARDS ESCOURT PASS UMTSHEZI HIGH SCHOOL, PROCEED ALONG P29 OFFLOADING, PASS SHAYAMOYA, NEWLANDS, LOCKSLOY, WEMBEZI TOWNSHIP ALONG P29 INTO MARTIN ROAD, HELLET ROAD, RICHMOND ROAD, CONNOR STREET, TURN LEFT TO ALEXANDRA STREET INTO TAXI RANK OFFLOAD AND LOAD AND RETURN ALONG FORWARD ROUTE IN REVERSE. ALTERNATIVE ROUTE FROM P29 INTO HARRY MILLER ROAD, ALBERT STREET, INTO PHILLIP STREET AND ALONG ALEXANDRA STREET, INTO TAXI RANK.		



transport

Department:
Transport
Province of KwaZulu-Natal

GAZETTE

LGKZNG02-2024-APR

REGION: ALL

<p>1) Application Number: APP0173331</p> <p>3) Applicant: PS NGCOBO ID NO. 8510200855088 Association: CATOR-MANOR TAXI ASSOCIATION</p> <p>5) Existing Licence Holder: P CELE ID NO. 7806205778080</p> <p>7) Type of application: DECEASED TRANSFER AND NEW OPERATING LICENCE</p> <p>9) Vehicle Type: MINIBUS TAXI</p> <p>11) Region: DURBAN CENTRAL</p>	<p>2) Gazette Number: LGKZNG02-2024-APR</p> <p>4) Applicant Address: 131 NEW DUNBAR ROAD MAYVILLE CATOR MANOR 4091</p> <p>6) Existing Licence Holder Address: 131 NEW DUNBAR RD CATO MANOR, DURBAN KWA ZULU NATAL 4091</p> <p>8) Operating Licence Number: LGKZN1303001129</p> <p>10) 1 X 9-16 (SEATED) + 0 (STANDING)</p>
<p>12.1</p>	<p>21004R21004R00047783 - DURBAN METRO TO DURBAN METRO</p> <p>INWARD JOURNEY FROM RANK NO.70 (DUNBAR ROAD) CATO MANOR TO DURBAN (CANONGATE SOUTH TAXI RANK)</p> <p>FROM RANK NO.70 ON DUNBAR ROAD, ALONG DUNBAR ROAD, RIGHT INTO WIGGINS ROAD, LEFT INTO BELLAIR ROAD, RIGHT INTO JAN SMUTS HIGHWAY, LEFT INTO BRICKFIELD ROAD, LEFT INTO RANGLES ROAD, LEFT INTO AN ON-RAMP TO THE WESTERN FREEWAY, (N3), EASTBOUND, (N3), ALONG THE N3, LEFT INTO AN OFF-RAMP TO BEREA ROAD NORTH, ALONG BEREA ROAD NORTH, INTO OLD DUTCH ROAD, RIGHT INTO MARKET ROAD, RIGHT INTO LEOPOLD STREET, INTO CANONGATE ROAD AND PROCEED TO THE END POINT AT CANONGATE SOUTH TAXI RANK.</p> <p>RETURN JOURNEY FROM CANONGATE ROAD SOUTH TAXI RANK (DURBAN) TO STARTING POINT: RANK NO:70 (DURBAR ROAD) CATO MANOR.</p> <p>INTO CANONGATE ROAD, INTO WESTERN FREEWAY (N3), WESTBOUND, LEFT INTO AN OFF-RAMP TO BRICKFIELD ROAD, LEFT INTO BRICKFIELD ROAD, RIGHT INTO JAN SMUTS HIGHWAY, LEFT INTO BELLAIR ROAD, RIGHT INTO WIGGINS ROAD, LEFT INTO DUNBAR ROAD, ALONG DUNBAR ROAD AND PROCEED TO RANK NO:70 ON DUNBAR ROAD.</p> <p>RETURN JOURNEY FROM VICTORIA STREET TAXI STOP TO STARTING POINT: RANK NO:70 (DUNBAR ROAD) CATO MANOR.</p> <p>FROM PICK UP POINT ON VICTORIA STREET, RIGHT INTO QUEEN STREET, RIGHT INTO RUSSEL STREET, LEFT INTO LEOPOLD STREET, INTO CANONGATE ROAD, INTO THE WESTERN FREEWAY (N3) WESTBOUND, LEFT INTO AN OFF-RAMP TO BRICKFIELD ROAD, LEFT INTO BRICKFIELD ROAD, RIGHT INTO JAN SMUTS HIGHWAY, LEFT INTO BELLAIR ROAD, RIGHT INTO WIGGINS ROAD, LEFT INTO DUNBAR ROAD, ALONG DUNBAR ROAD AND PROCEED TO RANK NO:70 ON DUNBAR ROAD.</p>
<p>12.2</p>	<p>21004R21004R00047727 - CATO MANOR TO DURBAN</p> <p>ROUTE 2</p> <p>INWARD JOURNEY FROM RANK NO. 70 (DURBAR ROAD) CATO MANOR TO DURBAN (VICTORIA STREET TAXI STOP)</p> <p>FROM RANK NO.70 ON DURBAR ROAD, ALONG DUNBAR ROAD, RIGHT INTO WIGGINS ROAD, LEFT INTO BELLAIR ROAD, RIGHT INTO JAN SMUTS HIGHWAY, LEFT INTO BRICKFIELD ROAD, LEFT INTO RANGLES ROAD, LEFT INTO AN ONRAMP TO THE WESTERN FREEWAY (N3), EASTBOUND, ALONG THE N3, LEFT INTO AN OFF-RAMP T BEREA ROAD NORTH, RIGHT INTO BOTANIC GARDENS ROAD, LEFT INTO BEREA ROAD SOUTH, INTO BEREA ROAD, INTO WEST STREET LEFT INTO FIELD STREET LEFT INTO QUEENS STREET RIGHT INTO VICTORIA STREET TO THE END OF POINT ON VICTORIA STREET OPPOSITE SOLDIERS WAY BUS RANK.</p> <p>ALTERNATIVE - ROUTE FROM RANK NO.70 ON DUNBAR ROAD ALONG DUNBAR ROAD, LEFT INTO BOOTH ROAD INTO FRANCOIS ROAD, LEFT INTO UMBILO ROAD (RIGHT INTO BEREA ROAD INTO WEST STREET OR INTO GALE STREET, RIGHT INTO MOORE ROAD, LEFT INTO WARWICK AVENUE (ALONG WARWICK AVENUE, LEFT INTO CANONGATE ROAD AND PROCEED TO CANONGATE SOUTH TAXI RANK) OR (RIGHT INTO WEST STREET)] - LEFT INTO FIELD STREET, LEFT INTO QUEEN STREET, RIGHT INTO VICTORIA STREET TO THE END POINT ON VICTORIA STREET OPPOSITE SOLDIERS WAY BUS RANK.</p> <p>RESTRICTED FROM PICKING UP ALONG BEREA ROAD SOUTH AND WEST STREET</p>



transport

Department:
Transport
Province of KwaZulu-Natal

GAZETTE

LGKZNG02-2024-APR
REGION: ALL

<p>12.3</p>	<p>239GUT20018400047779 - PUTNEY PLACE (ENSIMBINI) TO DURBAN TAXI RANK</p> <p>ENSIMBINI (PUTNEY PLACE) TO DURBAN (VICTORIA STREET TAXI STOP).</p> <p>FROM THE STARTING POINT AT THE INTERSECTION OF NUBIAN AVENUE AND PUTNEY PLACE/STAFFORD CRESCENT, ALONG NUBIAN AVENUE, LEFT INTO BOROUGH ROAD, LEFT INTO DUNBAR ROAD, RIGHT INTO WIGGINS ROAD, LEFT INTO BELLAIR ROAD, RIGHT INTO JAN SMUTS HIGHWAY LEFT INTO BRICKFIELD ROAD, LEFT INTO RANGLES ROAD, LEFT INTO AN ON-RAMP TO THE WESTERN FREEWAY (N3) EASTBOUND, ALONG THE N3, LEFT INTO AN OFF-RAMP TO BEREA ROAD NORTH, RIGHT INTO BOTANIC GARDENS ROAD, LEFT INTO BEREA ROAD SOUTH, INTO BEREA ROAD INTO WEST STREET, LEFT INTO FIELD STREET, LEFT INTO QUEENS STREET, RIGHT INTO VICTORIA STREET TO THE END POINT OF VICTORIA STREET OPPOSITE SOLDIER'S WAY BUS RANK.</p> <p>ALTERNATIVE</p> <p>FROM THE STARTING POINT AT THE INTERSECTION OF NUBIAN AVENUE AND PUTNEY PLACE/STAFFORD CRESCENT, ALONG NUBIAN AVENUE, RIGHT INTO BOROUGH ROAD, RIGHT INTO DUNBAR ROAD, LEFT INTO BOOTH ROAD, INTO FRANCOIS ROAD, LEFT INTO UMBILO ROAD (RIGHT INTO BEREA ROAD INTO WEST STREET OR INTO GALE STREET, RIGHT INTO MOORE ROAD, LEFT INTO WARWICK AVENUE (ALONG WARWICK AVENUE, LEFT INTO CANONGATE ROAD AND PROCEED TO CANONGATE SOUTH TAXI RANK) OR RIGHT INTO WEST STREET) LEFT INTO FIELD STREET, LEFT INTO QUEEN STREET, RIGHT INTO VICTORIA STREET TO THE END POINT ON VICTORIA STREET OPPOSITE SOLDIER'S WAY BUS RANK. INWARD JOURNEY - FROM ENSIMBINI (PUTNEY PLACE) TO DURBAN (CANONGATE SOUTH TAXI RANK) FROM THE STARTING POINT AT THE INTERSECTION OF NUBIAN AVENUE AND PUTNEY PLACE/STAFFORD CRESCENT, ALONG NUBIAN AVENUE, LEFT INTO BOROUGH ROAD, LEFT INTO DUNBAR ROAD, RIGHT INTO WIGGINS ROAD, LEFT INTO AN ON-RAMP TO THE WESTERN FREEWAY (N3), EASTBOUND, ALONG THE N3, LEFT INTO AN OFF-RAMP TO BEREA ROAD NORTH, INTO OLD DUTCH ROAD, RIGHT INTO MARKET ROAD, RIGHT INTO LEOPOLD STREET, INTO CANONGATE ROAD AND PROCEED TO THE END POINT AT CANONGATE ROAD SOUTH TAXI RANK.</p> <p>RESTRICTED FROM PICKING UP ALONG BEREA ROAD SOUTH AND WEST STREET.</p> <p>RETURN</p> <p>FROM CANONGATE SOUTH TAXI RANK (DURBAN) TO: ENSIMBINI (PUTNEY PL.) INTO CANONGATE ROAD, INTO THE WESTERN FREEWAY, (N3), WESTBOUND LEFT INTO AN OFF-RAMP TO BRICKFIELD ROAD, LEFT INTO BRICKFIELD ROAD, RIGHT INTO JAN SMUTS HIGHWAY, LEFT INTO BELLAIR ROAD, RIGHT INTO WIGGINS ROAD, LEFT INTO DUNBAR ROAD, RIGHT INTO BOROUGH ROAD, RIGHT INTO NUBIAN AVENUE AND PROCEED TO THE END POINT AT THE INTERSECTION OF NUBIAN AVENUE AND PUTNEY PLACE AND STAFFORD CRESCENT.</p> <p>RETURN JOURNEY - FROM VICTORIA STREET TAXI STOP TO STARTING POINT: ENSIMB.</p>
<p>12.4</p>	<p>21004R21004R00047785 - CATO MANOR (DUNBAR ROAD) TO DURBAN (CANNON GATE SOUTH)</p> <p>FROM RANK NO.70 DUNBAR ROAD, ALONG DUNBAR ROAD, CROSS OVER BOOTH ROAD, INTO RIDGE VIEW ROAD, LEFT INTO SUNDERLAND ROAD, LEFT INTO UMKUBAAN DRIVE, RETURN ALONG UMKUBAAN DRIVE, RIGHT INTO RIDGE VIEW ROAD, RIGHT INTO BOOTH ROAD, LEFT INTO BELLAIR ROAD, AND PROCEED ALONG BELLAIR ROAD TO THE RANK ON BELLAIR ROAD, AND PROCEED ALONG BELLAIR ROAD, RIGHT INTO JAN SMUTS HIGHWAY, LEFT INTO BRICKFIELD ROAD, LEFT INTO RANGLES ROAD, LEFT INTO AN ON-RAMP TO THE WESTERN FREEWAY (N3), EASTBOUND, ALONG THE N3, LEFT INTO AN OFF-RAMP TO BEREA ROAD NORTH INTO OLD DUTCH ROAD, RIGHT INTO MARKET STREET, RIGHT INTO LEOPOLD STREET, INTO CANONGATE SOUTH TAXI RANK.</p> <p>ALTERNATIVE</p> <p>RIGHT INTO BOTANIC GARDENS ROAD, LEFT INTO BEREA ROAD SOUTH, INTO BEREA ROAD, INTO WEST STREET, LEFT INTO FIELD STREET, LEFT INTO QUEEN STREET, RIGHT INTO VICTORIA STREET TO THE END POINT ON VICTORIA STREET OPPOSITE SOLDIER'S WAY BUS RANK AND RETURN AS PER 4.2 OR 4.4</p> <p>RETURN</p> <p>FROM VICTORIA STREET TAXI STOP TO STARTING POINT: RANK NO: 70 (DUNBAR ROAD) CATO MANORS.</p> <p>FROM PICK UP POINT ON VICTORIA STREET, RIGHT INTO QUEEN STREET, RIGHT INTO RUSSEL STREET, LEFT INTO LEOPOLD STREET, INTO CANONGATE ROAD INTO THE WESTERN FREEWAY (N3), WESTBOUND, LEFT INTO AN OFF-RAMP TO BRICKFIELD ROAD, LEFT INTO BRICKFIELD, RIGHT INTO JAN SMUTS HIGHWAY, LEFT INTO BELLAIR ROAD, RIGHT INTO WIGGINS ROAD, LEFT INTO DUNBAR ROAD, ALONG DUNBAR ROAD AND PROCEED TO RANK NO: 70 DUNBAR.</p> <p>INTO GALE STREET, RIGHT INTO MOORE ROAD, LEFT INTO WARWICK AVENUE, [ALONG WARWICK AVENUE, LEFT INTO CANONGATE ROAD AND PROCEED TO CANONGATE SOUTH TAXI RANK] AND RETURN AS PER 4.2</p> <p>FROM CANONGATE SOUTH TAXI RANK, INTO CANONGATE ROAD, INTO WESTERN FREEWAY N3, WESTBOUND, LEFT INTO CANONGATE ROAD, INTO AN OFF-RAMP TO BRICKFIELD ROAD, RIGHT INTO JAN SMUTS HIGHWAY, LEFT INTO BELLAIR ROAD PROCEED LEFT INTO BOOTH ROAD, LEFT INTO RIDGE VIEW ROAD, LEFT INTO SUNDERLAND ROAD, LEFT INTO UMKUBAAN DRIVE, RETURN ALONG UMKUBAAN DRIVE, RIGHT INTO RIDGE VIEW ROAD, ACROSS BOOTH ROAD INTO DUNBAR ROAD AND PROCEED TO RANK NO: 70 ON DUNBAR ROAD.</p>



transport

Department:
Transport
Province of KwaZulu-Natal

GAZETTE

LGKZNG02-2024-APR

REGION: ALL

1)	Application Number: APP0173353	2)	Gazette Number: LGKZNG02-2024-APR
3)	Applicant: BM KODISANG ID NO. 3601075318081 Association: CLERMONT AND KWADABEKA TAXI OWNERS ASS.	4)	Applicant Address: 2134 MAIN AVENUE CLERMONT 3610
5)	Existing Licence Holder: NOT APPLICABLE ID NO. NOT APPLICABLE	6)	Existing Licence Holder Address: NOT APPLICABLE
7)	Type of application: NEW OPERATING LICENCE	8)	Operating Licence Number: LKNKZN0115620
9)	Vehicle Type: MINIBUS TAXI	10)	1 X 9-16 (SEATED) + 0 (STANDING)
11)	Region: DURBAN WEST		
12.1	2206PC21004R00048109 - KWADABEKA A TO DURBAN FROM KWADABEKA A TAXI RANK, PASSING KK HOSTEL TURN LEFT INTO NORTH ROAD, TURN RIGHT INTO 3RD AVENUE JOIN DINKELMAN ROAD, JOINING OTTO VOLEK ROAD, JOIN STAPLETON ROAD, JOIN M13, JOIN N3 TURN RIGHT INTO WESTERN FREEWAY, TURN RIGHT INTO GREY STREET TURN LEFT INTO WEST STREET, TURN LEFT INTO ALIWAAL STREET, TURN LEFT INTO PINE STREET, TURN RIGHT INTO RUSSEL STREET, TURN LEFT INTO LEOPOLD STREET, TO CITY MARKET, UNIVERSITY AVENUE TURN RIGHT INTO RANK NO. 231 WARWICK AVENUE AND RETURN WITH WARWICK AVENUE TURN LEFT INTO CANNONGATE ROAD ALONG N3 OFF RAMP AND USING THE SAME ROUTE IN THE OPPOSITE DIRECTION AND PROCEED TO KWA-DABEKA "A" TAXI RANK.		
12.2	21004R2206RK00048118 - CLERMONT TO DURBAN FROM CLERMONT TAXI RANK TURN RIGHT INTO CLERMONT ROAD, JOIN POSSELT ROAD, TURN LEFT INTO OTTO VOLEK ROAD JOIN STAPLETON ROAD, TURN RIGHT INTO M13 JOIN N3, WESTERN FREE WAY, TURN RIGHT INTO GREY STREET, TURN LEFT INTO WEST STREET, TURN LEFT INTO ALIWAAL STREET, TURN LEFT INTO PINE STREET, TURN RIGHT INTO RUSSELL STREET, TURN LEFT INTO LEOPOLD STREET, JOIN MARKET STREET, UNIVERSITY AVENUE TURN RIGHT INTO RANK NO.231 WARWICK AVENUE AND RETURN WITH WARWICK AVENUE, TURN LEFT INTO CANNONGATE ROAD ONTO N3 OFF RAMP AND USE SAME ROUTE TO CLERMONT TAXI RANK.		
12.3	21004R2206RK00048119 - CLERMONT TO PINETOWN FROM CLERMONT TAXI RANK TURN RIGHT INTO CLERMONT ROAD JOIN POSSELT ROAD JOIN SHEPSTONE ROAD, TURN RIGHT INTO CROMPTON STREET, TURN RIGHT INTO UNION LANE, TURN LEFT INTO GLENUGIE ROAD JOIN MOODIE STREET, TURN RIGHT INTO HILL STREET INTO HILL STREET TAXI RANK. RETURN FROM HILL STREET TURN LEFT INTO MOODIE STREET JOIN GLENUGIE ROAD, TURN RIGHT INTO LAUTH STREET, TURN LEFT INTO CROMPTON STREET, TURN LEFT INTO SHEPSTONE ROAD JOIN POSSELT ROAD JOIN CLERMONT ROAD TURN RIGHT INTO NORTH ROAD TO CLERMONT TAXI RANK.		
12.4	21004R2206P900048120 - CLERMONT TO WESTMEAD FROM CLERMONT TAXI RANK TURN INTO CLERMONT ROAD JOIN POSSELT ROAD JOIN SHEPSTONE ROAD, TURN RIGHT INTO CROMPTON STREET, TURN RIGHT INTO LAUTH STREET, TURN LEFT INTO GLENUGIE ROAD, TURN LEFT INTO OLD MAIN ROAD, JOIN RICHMOND ROAD, TURN RIGHT INTO TRAFFORD ROAD JOIN GOODWOOD ROAD, TURN LEFT INTO MAHOGANY ROAD A TO A DESIGNATED TAXI STOP AND RETURN ALONG THE SAME ROUTE TO CLERMONT TAXI RANK. FROM CLERMONT TAXI RANK TURN RIGHT INTO CLERMONT ROAD JOIN POSSELT ROAD JOIN SHEPSTONE ROAD, TURN RIGHT INTO CROMPTON STREET, TURN RIGHT INTO LAUTH STREET, TURN LEFT INTO GLENUGIE ROAD, TURN RIGHT INTO OLD MAIN ROAD JOIN RICHMOND ROAD, TURN RIGHT INTO TRAFFORD ROAD JOIN HILLCLIMB ROAD TO MONZA TO A DESIGNATED TAXI STOP AND RETURN TO CLERMONT TAXI RANK ALONG THE SAME ROUTE. FROM CLERMONT TAXI RANK TURN RIGHT INTO CLERMONT ROAD JOIN POSSELT ROAD SHEPSTONE ROAD, TURN RIGHT INTO CROMPTON STREET, TURN RIGHT INTO LAUTH STREET, TURN LEFT INTO GLENUGIE ROAD TURN RIGHT INTO OLD MAIN ROAD JOIN RICHMOND ROAD, TURN RIGHT INTO ALEXANDER ROAD, TURN LEFT TO MALCOLM ROAD, TURN RIGHT INTO CIRCUIT ROAD, TURN RIGHT INTO CLARK ROAD, TURN LEFT INTO ALEXANDER ROAD TO A DESIGNATED TAXI STOP AND RETURN ALONG THE SAME ROUTE TO CLERMONT TAXI RANK.		
12.5	21004R2206P900048121 - CONDITIONS GENERAL CONDITIONS APPLICABLE TO ALL ROUTES: 1) PASSENGERS MAY BE PICKED UP AND/OR SET DOWN ONLY AT DESIGNATED TAXI RANKS OR TAXI STOPS, WHICH SHALL EXCLUDE BUS STOPS. 2) ON THE INBOUND TRIP TO DURBAN, NO PASSENGERS MAY BE PICKED UPEN ROUTE FROM ENTERING THE N3, UNTIL REACHING UNIVERSITY AVENUE TAXI RANK NO.231 3) ON THE TRIP TO MOLWENI WYEBANK, NO PASSENGERS MAY BE SET DOWN UNTIL REACHING M13. 4) ENTRY OR RANKING ON PRIVATE PROPERTY IS NOT PERMITTED WITHOUT THE WRITTEN PERMISSION OF THE LANDLORD, A COPY OF WHICH MUST BE SUPPLIED TO THE BOARD. 5) WITHOUT HAVING ENTERED INTO AN AGREEMENT WITH OTHER OPERATORS ON A COMMON ROUTE, AS CONTEMPLATED BY SECTION 88(2) OF ACT 2000, THE PICKING UP OR SETTING OF PASSENGERS ON SUCH AGREEMENT MUST BE SUPPLIED TO THE BOARD. 6) AT RANKS, WHETHER ON-STREET OR OFF-STREET, ONLY THE TAXIS THAT CAN BE ACCOMADATED IN THE DEMARCATED AREA MAY OCCUPY THE RANK. EXCESS VEHICLES MUST HOLD ELSEWHERE. 7) RANK PERMITS OR LETTERS OF AUTHORITY MUST BE PRODUCED IN RESPECT OF ALL RANKS IN MUNICIPAL AREAS, IN PARTICULAR MAJOR TOWNS AND CITIES AND IN PARTICULAR INTER-PROVINCIAL DESTINATIONS. 8) THE ALLOCATION OF ANY ROUTE OR PORTION OF ROUTE IS SUBJECT TO THE CONDITION THAT IT HAS BEEN APPROVED AND ALLOCATED IN GOOD FAITH AND THAT SUCH ROUTE WILL BE INVALID SHOULD IT TRANSPIRE THAT THE ROUTE OR PORTION THERE OF WILL, OR HAS CAUSED CONFLICT DUE TO IT HAVING BEEN APPROVED BASED ON INCORRECT OR FALSE INFORMATION SUPPLIED TO THE BOARD OR AS RESULT OF AN ERROR IN SUCH INSTANCE THE OPERATING LICENCE MUST BE RETURNED TO THE BOARD FOR CORRECTION. 9) THE VEHICLE MUST BE COVERED BY MOTOR VEHICLE INSURANCE AS WELL AS PERSONAL LIABILITY INSURANCE.		
12.6	2206PC2206RK00050236 - KWADABEKA A TO PINETOWN FROM KWADABEKA A TAXI RANK, PASSING KK HOSTEL TURN LEFT INTO NORTH ROAD, TURN LEFT INTO 3RD AVENUE JOINING DINKELMAN ROAD, TURN RIGHT INTO SHEPSTONE ROAD, TURN RIGHT INTO CROMPTON STREET, TURN RIGHT INTO UNION LANE, TURN LEFT INTO GLENUGIE ROAD JOINING MOODIE STREET, TURN LEFT INTO HILL STREET, INTO HILL STREET TAXI RANK AND RETURN WITH HILL STREET, TURN LEFT INTO MOODIE STREET JOIN GLENUGIE ROAD TURN RIGHT INTO LAUTH STREET, TURN LEFT INTO CROMPTON STREET, TURN LEFT INTO SHEPSTONE ROAD TURN RIGHT INTO DINKELMAN ROAD TURN LEFT INTO NORTH ROAD, AND PROCEED TO KWA-DABEKA A TAXI RANK.		



transport

Department:
Transport
Province of KwaZulu-Natal

GAZETTE

LGKZNG02-2024-APR
REGION: ALL

12.7	<p>2206PC2206RK00050238 - KWADABEKA D TO PINETOWN</p> <p>FROM KWA DABEKA, D TAXI RANK, PASSING KWA- DABEKA CLINIC TURN RIGHT INTO NORTH ROAD, TURN RIGHT INTO 3RD AVENUE JOIN DINKELMAN ROAD, TURN RIGHT INTO SHEPSTONE ROAD, TURN RIGHT INTO CROMPTON STREET, TURN RIGHT INTO UNION LANE, TURN LEFT INTO GLENUGIE ROAD JOIN MOODIE STREET, TURN RIGHT INTO HILL STREET, INTO HILL TAXI RANK AND RETURN WITH HILL STREET, TURN LEFT INTO MOODIE STREET JOIN GLENUGIE ROAD, TURN RIGHT INTO LAUTH STREET, TURN LEFT INTO CROMPTON STREET, TURN LEFT INTO SHEPSTONE ROAD, TURN RIGHT INTO DINKELMAN ROAD, TURN LEFT INTO 1ST AVENUE, LEFT INTO NORTH ROAD AND PROCEED TO KWA DABEKA "D" TAXI RANK.</p>
12.8	<p>2206PC2206LS00050241 - KWADABEKA D TO DURBAN</p> <p>FROM KWADABEKA D TAXI RANK, PASSING KWADABEKA CLINIC TURN RIGHT INTO NORTH ROAD, TURN RIGHT INTO 3RD AVENUE, JOIN DINKLEMAN ROAD, JOIN OTTO VOLEK ROAD, JOIN STAPLETON ROAD, TURN LEFT TO M13, JOIN N3, WESTERN FREE WAY, TURN RIGHT INTO GREY STREET, TURN LEFT INTO WEST STREET, TURN LEFT INTO ALI WAL STREET, TURN LEFT INTO PINE STREET, TURN RIGHT INTO RUSSEL STREET, TURN LEFT INTO LEOPOLD STREET, TURN RIGHT INTO CITY MARKET, UNIVERSITY AVENUE, TURN RIGHT INTO RANK NO. 231 WARWICK AVENUE AND RETURN WITH WARWICK AVENUE, TURN LEFT INTO CANNONGATE ROAD ALONG N3 OFF RAMP AND USING THE SAME ROUTE IN THE OPPOSITE DIRECTION AND PROCEED TO KWADABEKA D TAXI RANK.</p>
12.9	<p>2206PC2206LS00050243 - KK HOSTEL TO DURBAN</p> <p>FROM KK TAXI RANK TURN LEFT INTO NORTH ROAD, TURN RIGHT INTO 12TH STREET JOIN DINKELMAN ROAD JOIN OTTO VOLEK ROAD, JOIN STAPLETON ROAD, TURN LEFT INTO M13 JOIN N3, TURN RIGHT INTO WESTERN FREEWAY, TURN RIGHT INTO GREY STREET, TURN LEFT INTO WEST STREET, TURN LEFT INTO AILWAL STREET, TURN LEFT INTO PINE STREET, TURN RIGHT INTO RUSSEL STREET, TURN LEFT INTO LEOPOLD STREET, TO CITY MARKET, UNIVERSITY AVENUE, TURN RIGHT INTO RANK NO. 231/ WARWICK AVENUE AND RETURN WITH WARWICK AVENUE TURNING LEFT INTO CANNONGATE ROAD ALONG N3 OFF RAMP AND USING THE SAME ROUTE PROCEEDING TO KK HOSTEL TAXI RANK.</p>
12.10	<p>2206PC2206RK00050246 - KK HOSTEL TO PINETOWN</p> <p>FROM KK RANK TURN LEFT INTO NORTH ROAD, TURN RIGHT INTO 12TH STREET, JOIN DINKELMAN ROAD, TURN RIGHT INTO SHEPSTONE ROAD, TURN RIGHT INTO CROMPTON STREET, TURN RIGHT INTO UNION LANE, TURN LEFT INTO GLENUGIE ROAD, JOIN MOODIE STREET, TURN LEFT INTO HILL STREET INTO HILL STREET TAXI RANK AND RETURN WITH HILL STREET, TURN LEFT INTO MOODIE STREET, JOIN GLENUGIE ROAD, TURN RIGHT INTO LAUTH STREET, TURN LEFT INTO CROMPTON STREET, TURN LEFT INTO SHEPSTONE ROAD, TURN RIGHT INTO DINKELMAN ROAD, TURN RIGHT INTO 1ST AVENUE, TURN LEFT INTO NORTH ROAD, TURN RIGHT INTO AND INTO KK TAXI RANK.</p>
12.11	<p>2206PC2206RK00050247 - KK HOSTEL TO WESTMEAD</p> <p>FROM KK TAXI RANK TURN LEFT INTO NORTH ROAD, TURN RIGHT INTO 12TH STREET, JOIN DINKELMAN ROAD, TURN RIGHT INTO SHEPSTONE ROAD, TURN LEFT INTO CROMPTON STREET, TURN RIGHT INTO LAUTH STREET, TURN LEFT INTO GLENUGIE ROAD, TURN RIGHT INTO OLD MAIN ROAD, RICHMOND ROAD, TURN RIGHT INTO TRAFFORD STREET, JOIN GOODWOOD ROAD, TURN LEFT INTO MAHOGANY ROAD TO A DESIGNATED TAXI STOP AND RETURN ALONG THE SAME ROUTE TO KK TAXI RANK.</p> <p>FROM KK TAXI RANK TURN LEFT INTO NORTH ROAD, TURN RIGHT INTO 12TH STREET JOIN DINKELMAN ROAD, TURN RIGHT INTO SHEPSTONE ROAD, TURN RIGHT INTO CROMPTON STREET, TURN RIGHT INTO LAUGHT STREET, TURN LEFT INTO GLENUGIE ROAD, TURN RIGHT INTO OLD MAIN ROAD, RICHMOND ROAD, TURN RIGHT INTO TRAFFORD STREET JOIN HILLCLIMB ROAD, TO MONZA ROAD TO A DESIGNATED TAXI STOP, AND RETURN ALONG THE SAME ROUTE TO KK TAXI RANK.</p> <p>FROM KK TAXI RANK TURN LEFT INTO NORTH ROAD, TURN RIGHT INTO 3RD AVENUE JOIN DINKELMAN ROAD, TURN RIGHT INTO SHEPSTONE ROAD, TURN RIGHT INTO CROMPTON STREET, TURN RIGHT INTO LAUGHT ROAD, TURN LEFT INTO GLENUGIE ROAD, TURN RIGHT INTO OLD MAIN ROAD, RICHMOND ROAD, TURN RIGHT INTO ALEXANDER ROAD, TURN LEFT INTO MALCOM ROAD, TURN RIGHT INTO CIRCUIT ROAD, TURN RIGHT INTO CLARK ROAD, TURN LEFT UNTO ALEXANDER ROAD TO A DESIGNATED TAXI STOP, AND RETURN ALONG THE SAME ROUTE TO KK TAXI RANK.</p>



transport

Department:
Transport
Province of KwaZulu-Natal

GAZETTE

LGKZNG02-2024-APR

REGION: ALL

1)	Application Number: APP0173357	2)	Gazette Number: LGKZNG02-2024-APR
3)	Applicant: BM KODISANG ID NO. 3601075318081 Association: CLERMONT AND KWADABEKA TAXI OWNERS ASS.	4)	Applicant Address: 2134 MAIN AVENUE CLERMONT 3602
5)	Existing Licence Holder: NOT APPLICABLE ID NO. NOT APPLICABLE	6)	Existing Licence Holder Address: NOT APPLICABLE
7)	Type of application: NEW OPERATING LICENCE	8)	Operating Licence Number: LKNKZN019228
9)	Vehicle Type: MINIBUS TAXI	10)	1 X 9-16 (SEATED) + 0 (STANDING)
11)	Region: DURBAN WEST		
12.1	2206PC21004R00048109 - KWADABEKA A TO DURBAN FROM KWADABEKA A TAXI RANK, PASSING KK HOSTEL TURN LEFT INTO NORTH ROAD, TURN RIGHT INTO 3RD AVENUE JOIN DINKELMAN ROAD, JOINING OTTO VOLEK ROAD, JOIN STAPLETON ROAD, JOIN M13, JOIN N3 TURN RIGHT INTO WESTERN FREEWAY, TURN RIGHT INTO GREY STREET TURN LEFT INTO WEST STREET, TURN LEFT INTO ALIHAL STREET, TURN LEFT INTO PINE STREET, TURN RIGHT INTO RUSSEL STREET, TURN LEFT INTO LEOPOLD STREET, TO CITY MARKET, UNIVERSITY AVENUE TURN RIGHT INTO RANK NO. 231 WARWICK AVENUE AND RETURN WITH WARWICK AVENUE TURN LEFT INTO CANNONGATE ROAD ALONG N3 OFF RAMP AND USING THE SAME ROUTE IN THE OPPOSITE DIRECTION AND PROCEED TO KWA-DABEKA "A" TAXI RANK.		
12.2	21004R2206RK00048118 - CLERMONT TO DURBAN FROM CLERMONT TAXI RANK TURN RIGHT INTO CLERMONT ROAD, JOIN POSSELT ROAD, TURN LEFT INTO OTTO VOLEK ROAD JOIN STAPLETON ROAD, TURN RIGHT INTO M13 JOIN N3, WESTERN FREE WAY, TURN RIGHT INTO GREY STREET, TURN LEFT INTO WEST STREET, TURN LEFT INTO ALIHAL STREET, TURN LEFT INTO PINE STREET, TURN RIGHT INTO RUSSELL STREET, TURN LEFT INTO LEOPOLD STREET, JOIN MARKET STREET, UNIVERSITY AVENUE TURN RIGHT INTO RANK NO.231 WARWICK AVENUE AND RETURN WITH WARWICK AVENUE, TURN LEFT INTO CANNONGATE ROAD ONTO N3 OFF RAMP AND USE SAME ROUTE TO CLERMONT TAXI RANK.		
12.3	21004R2206RK00048119 - CLERMONT TO PINETOWN FROM CLERMONT TAXI RANK TURN RIGHT INTO CLERMONT ROAD JOIN POSSELT ROAD JOIN SHEPSTONE ROAD, TURN RIGHT INTO CROMPTON STREET, TURN RIGHT INTO UNION LANE, TURN LEFT INTO GLENUGIE ROAD JOIN MOODIE STREET, TURN RIGHT INTO HILL STREET INTO HILL STREET TAXI RANK. RETURN FROM HILL STREET TURN LEFT INTO MOODIE STREET JOIN GLENUGIE ROAD, TURN RIGHT INTO LAUTH STREET, TURN LEFT INTO CROMPTON STREET, TURN LEFT INTO SHEPSTONE ROAD JOIN POSSELT ROAD JOIN CLERMONT ROAD TURN RIGHT INTO NORTH ROAD TO CLERMONT TAXI RANK.		
12.4	21004R2206P900048120 - CLERMONT TO WESTMEAD FROM CLERMONT TAXI RANK TURN INTO CLERMONT ROAD JOIN POSSELT ROAD JOIN SHEPSTONE ROAD, TURN RIGHT INTO CROMPTON STREET, TURN RIGHT INTO LAUTH STREET, TURN LEFT INTO GLENUGIE ROAD, TURN LEFT INTO OLD MAIN ROAD, JOIN RICHMOND ROAD, TURN RIGHT INTO TRAFFORD ROAD JOIN GOODWOOD ROAD, TURN LEFT INTO MAHOGANY ROAD A TO A DESIGNATED TAXI STOP AND RETURN ALONG THE SAME ROUTE TO CLERMONT TAXI RANK. FROM CLERMONT TAXI RANK TURN RIGHT INTO CLERMONT ROAD JOIN POSSELT ROAD JOIN SHEPSTONE ROAD, TURN RIGHT INTO CROMPTON STREET, TURN RIGHT INTO LAUTH STREET, TURN LEFT INTO GLENUGIE ROAD, TURN RIGHT INTO OLD MAIN ROAD JOIN RICHMOND ROAD, TURN RIGHT INTO TRAFFORD ROAD JOIN HILLCLIMB ROAD TO MONZA TO A DESIGNATED TAXI STOP AND RETURN TO CLERMONT TAXI RANK ALONG THE SAME ROUTE. FROM CLERMONT TAXI RANK TURN RIGHT INTO CLERMONT ROAD JOIN POSSELT ROAD SHEPSTONE ROAD, TURN RIGHT INTO CROMPTON STREET, TURN RIGHT INTO LAUTH STREET, TURN LEFT INTO GLENUGIE ROAD TURN RIGHT INTO OLD MAIN ROAD JOIN RICHMOND ROAD, TURN RIGHT INTO ALEXANDER ROAD, TURN LEFT TO MALCOLM ROAD, TURN RIGHT INTO CIRCUIT ROAD, TURN RIGHT INTO CLARK ROAD, TURN LEFT INTO ALEXANDER ROAD TO A DESIGNATED TAXI STOP AND RETURN ALONG THE SAME ROUTE TO CLERMONT TAXI RANK.		
12.5	21004R2206P900048121 - CONDITIONS GENERAL CONDITIONS APPLICABLE TO ALL ROUTES: 1) PASSENGERS MAY BE PICKED UP AND/OR SET DOWN ONLY AT DESIGNATED TAXI RANKS OR TAXI STOPS, WHICH SHALL EXCLUDE BUS STOPS. 2) ON THE INBOUND TRIP TO DURBAN, NO PASSENGERS MAY BE PICKED UPEN ROUTE FROM ENTERING THE N3, UNTIL REACHING UNIVERSITY AVENUE TAXI RANK NO.231 3) ON THE TRIP TO MOLWENI WYEBANK, NO PASSENGERS MAY BE SET DOWN UNTIL REACHING M13. 4) ENTRY OR RANKING ON PRIVATE PROPERTY IS NOT PERMITTED WITHOUT THE WRITTEN PERMISSION OF THE LANDLORD, A COPY OF WHICH MUST BE SUPPLIED TO THE BOARD. 5) WITHOUT HAVING ENTERED INTO AN AGREEMENT WITH OTHER OPERATORS ON A COMMON ROUTE, AS CONTEMPLATED BY SECTION 88(2) OF ACT 2000, THE PICKING UP OR SETTING OF PASSENGERS ON SUCH AGREEMENT MUST BE SUPPLIED TO THE BOARD. 6) AT RANKS, WHETHER ON-STREET OR OFF-STREET, ONLY THE TAXIS THAT CAN BE ACCOMADATED IN THE DEMARCATED AREA MAY OCCUPY THE RANK. EXCESS VEHICLES MUST HOLD ELSEWHERE. 7) RANK PERMITS OR LETTERS OF AUTHORITY MUST BE PRODUCED IN RESPECT OF ALL RANKS IN MUNICIPAL AREAS, IN PARTICULAR MAJOR TOWNS AND CITIES AND IN PARTICULAR INTER-PROVINCIAL DESTINATIONS. 8) THE ALLOCATION OF ANY ROUTE OR PORTION OF ROUTE IS SUBJECT TO THE CONDITION THAT IT HAS BEEN APPROVED AND ALLOCATED IN GOOD FAITH AND THAT SUCH ROUTE WILL BE INVALID SHOULD IT TRANSPIRE THAT THE ROUTE OR PORTION THERE OF WILL, OR HAS CAUSED CONFLICT DUE TO IT HAVING BEEN APPROVED BASED ON INCORRECT OR FALSE INFORMATION SUPPLIED TO THE BOARD OR AS RESULT OF AN ERROR IN SUCH INSTANCE THE OPERATING LICENCE MUST BE RETURNED TO THE BOARD FOR CORRECTION. 9) THE VEHICLE MUST BE COVERED BY MOTOR VEHICLE INSURANCE AS WELL AS PERSONAL LIABILITY INSURANCE.		
12.6	2206PC2206RK00050236 - KWADABEKA A TO PINETOWN FROM KWADABEKA A TAXI RANK, PASSING KK HOSTEL TURN LEFT INTO NORTH ROAD, TURN LEFT INTO 3RD AVENUE JOINING DINKELMAN ROAD, TURN RIGHT INTO SHEPSTONE ROAD, TURN RIGHT INTO CROMPTON STREET, TURN RIGHT INTO UNION LANE, TURN LEFT INTO GLENUGIE ROAD JOINING MOODIE STREET, TURN LEFT INTO HILL STREET, INTO HILL STREET TAXI RANK AND RETURN WITH HILL STREET, TURN LEFT INTO MOODIE STREET JOIN GLENUGIE ROAD TURN RIGHT INTO LAUTH STREET, TURN LEFT INTO CROMPTON STREET, TURN LEFT INTO SHEPSTONE ROAD TURN RIGHT INTO DINKELMAN ROAD TURN LEFT INTO NORTH ROAD, AND PROCEED TO KWA-DABEKA A TAXI RANK.		



transport

Department:
Transport
Province of KwaZulu-Natal

GAZETTE

LGKZNG02-2024-APR
REGION: ALL

12.7	<p>2206PC2206RK00050238 - KWADABEKA D TO PINETOWN</p> <p>FROM KWA DABEKA, D TAXI RANK, PASSING KWA- DABEKA CLINIC TURN RIGHT INTO NORTH ROAD, TURN RIGHT INTO 3RD AVENUE JOIN DINKELMAN ROAD, TURN RIGHT INTO SHEPSTONE ROAD, TURN RIGHT INTO CROMPTON STREET, TURN RIGHT INTO UNION LANE, TURN LEFT INTO GLENUGIE ROAD JOIN MOODIE STREET, TURN RIGHT INTO HILL STREET, INTO HILL TAXI RANK AND RETURN WITH HILL STREET, TURN LEFT INTO MOODIE STREET JOIN GLENUGIE ROAD, TURN RIGHT INTO LAUTH STREET, TURN LEFT INTO CROMPTON STREET, TURN LEFT INTO SHEPSTONE ROAD, TURN RIGHT INTO DINKELMAN ROAD, TURN LEFT INTO 1ST AVENUE, LEFT INTO NORTH ROAD AND PROCEED TO KWA DABEKA "D" TAXI RANK.</p>
12.8	<p>2206PC2206LS00050241 - KWADABEKA D TO DURBAN</p> <p>FROM KWADABEKA D TAXI RANK, PASSING KWADABEKA CLINIC TURN RIGHT INTO NORTH ROAD, TURN RIGHT INTO 3RD AVENUE, JOIN DINKLEMAN ROAD, JOIN OTTO VOLEK ROAD, JOIN STAPLETON ROAD, TURN LEFT TO M13, JOIN N3, WESTERN FREE WAY, TURN RIGHT INTO GREY STREET, TURN LEFT INTO WEST STREET, TURN LEFT INTO ALI WAL STREET, TURN LEFT INTO PINE STREET, TURN RIGHT INTO RUSSEL STREET, TURN LEFT INTO LEOPOLD STREET, TURN RIGHT INTO CITY MARKET, UNIVERSITY AVENUE, TURN RIGHT INTO RANK NO. 231 WARWICK AVENUE AND RETURN WITH WARWICK AVENUE, TURN LEFT INTO CANNONGATE ROAD ALONG N3 OFF RAMP AND USING THE SAME ROUTE IN THE OPPOSITE DIRECTION AND PROCEED TO KWADABEKA D TAXI RANK.</p>
12.9	<p>2206PC2206LS00050243 - KK HOSTEL TO DURBAN</p> <p>FROM KK TAXI RANK TURN LEFT INTO NORTH ROAD, TURN RIGHT INTO 12TH STREET JOIN DINKELMAN ROAD JOIN OTTO VOLEK ROAD, JOIN STAPLETON ROAD, TURN LEFT INTO M13 JOIN N3, TURN RIGHT INTO WESTERN FREEWAY, TURN RIGHT INTO GREY STREET, TURN LEFT INTO WEST STREET, TURN LEFT INTO ALI WAL STREET, TURN LEFT INTO PINE STREET, TURN RIGHT INTO RUSSEL STREET, TURN LEFT INTO LEOPOLD STREET, TO CITY MARKET, UNIVERSITY AVENUE, TURN RIGHT INTO RANK NO. 231/ WARWICK AVENUE AND RETURN WITH WARWICK AVENUE TURNING LEFT INTO CANNONGATE ROAD ALONG N3 OFF RAMP AND USING THE SAME ROUTE PROCEEDING TO KK HOSTEL TAXI RANK.</p>
12.10	<p>2206PC2206RK00050246 - KK HOSTEL TO PINETOWN</p> <p>FROM KK RANK TURN LEFT INTO NORTH ROAD, TURN RIGHT INTO 12TH STREET, JOIN DINKELMAN ROAD, TURN RIGHT INTO SHEPSTONE ROAD, TURN RIGHT INTO CROMPTON STREET, TURN RIGHT INTO UNION LANE, TURN LEFT INTO GLENUGIE ROAD, JOIN MOODIE STREET, TURN LEFT INTO HILL STREET INTO HILL STREET TAXI RANK AND RETURN WITH HILL STREET, TURN LEFT INTO MOODIE STREET, JOIN GLENUGIE ROAD, TURN RIGHT INTO LAUTH STREET, TURN LEFT INTO CROMPTON STREET, TURN LEFT INTO SHEPSTONE ROAD, TURN RIGHT INTO DINKELMAN ROAD, TURN RIGHT INTO 1ST AVENUE, TURN LEFT INTO NORTH ROAD, TURN RIGHT INTO AND INTO KK TAXI RANK.</p>
12.11	<p>2206PC2206RK00050247 - KK HOSTEL TO WESTMEAD</p> <p>FROM KK TAXI RANK TURN LEFT INTO NORTH ROAD, TURN RIGHT INTO 12TH STREET, JOIN DINKELMAN ROAD, TURN RIGHT INTO SHEPSTONE ROAD, TURN LEFT INTO CROMPTON STREET, TURN RIGHT INTO LAUTH STREET, TURN LEFT INTO GLENUGIE ROAD, TURN RIGHT INTO OLD MAIN ROAD, RICHMOND ROAD, TURN RIGHT INTO TRAFFORD STREET, JOIN GOODWOOD ROAD, TURN LEFT INTO MAHOGANY ROAD TO A DESIGNATED TAXI STOP AND RETURN ALONG THE SAME ROUTE TO KK TAXI RANK.</p> <p>FROM KK TAXI RANK TURN LEFT INTO NORTH ROAD, TURN RIGHT INTO 12TH STREET JOIN DINKELMAN ROAD, TURN RIGHT INTO SHEPSTONE ROAD, TURN RIGHT INTO CROMPTON STREET, TURN RIGHT INTO LAUGHT STREET, TURN LEFT INTO GLENUGIE ROAD, TURN RIGHT INTO OLD MAIN ROAD, RICHMOND ROAD, TURN RIGHT INTO TRAFFORD STREET JOIN HILLCLIMB ROAD, TO MONZA ROAD TO A DESIGNATED TAXI STOP, AND RETURN ALONG THE SAME ROUTE TO KK TAXI RANK.</p> <p>FROM KK TAXI RANK TURN LEFT INTO NORTH ROAD, TURN RIGHT INTO 3RD AVENUE JOIN DINKELMAN ROAD, TURN RIGHT INTO SHEPSTONE ROAD, TURN RIGHT INTO CROMPTON STREET, TURN RIGHT INTO LAUGHT ROAD, TURN LEFT INTO GLENUGIE ROAD, TURN RIGHT INTO OLD MAIN ROAD, RICHMOND ROAD, TURN RIGHT INTO ALEXANDER ROAD, TURN LEFT INTO MALCOM ROAD, TURN RIGHT INTO CIRCUIT ROAD, TURN RIGHT INTO CLARK ROAD, TURN LEFT UNTO ALEXANDER ROAD TO A DESIGNATED TAXI STOP, AND RETURN ALONG THE SAME ROUTE TO KK TAXI RANK.</p>



transport

Department:
Transport
Province of KwaZulu-Natal

GAZETTE

LGKZNG02-2024-APR

REGION: ALL

1)	Application Number: APP0173395	2)	Gazette Number: LGKZNG02-2024-APR
3)	Applicant: BWS MCHUNU ID NO. 6404195521081 Association: ST WENDOLINS KLAARWATER TAXI OWNERS ASS.	4)	Applicant Address: 21 THANDANANI STREET ST WENDOLINS MARIANHILL 3609
5)	Existing Licence Holder: <input type="checkbox"/> AYAFUZE SOLUTIONS AND PROJECTS (PTY)LTD ID NO. 2016/295072/07	6)	Existing Licence Holder Address: 11 DELAMORE ROAD HILLCREST 3610
7)	Type of application: NORMAL TRANSFER	8)	Operating Licence Number: LGKZN1503001121
9)	Vehicle Type: MINIBUS	10)	1 X 13 (SEATED) + 0 (STANDING)
11)	Region: DURBAN WEST		
12.1	2206R62206RK00051171 - ST WENDOLINS TO PINETOWN FROM APPROVED TAXI RANK IN ST WENDOLINS TURN RIGHT INTO M1 (RICHMOND ROAD) TURN LEFT INTO ABBOT FRANCIS ROAD, TURN RIGHT INTO HOSPITAL ROAD, LEFT INTO MARIANHILL HOSPITAL TAXI RANK AND BACK INTO HOSPITAL ROAD, TURN LEFT INTO ABBOT FRANCIS ROAD, TURN LEFT INTO M1 (RICHMOND ROAD) TURN LEFT INTO WESTMEAD ROAD, TURN RIGHT INTO CIRCUIT ROAD, TURN RIGHT INTO CLARK ROAD, TURN RIGHT INTO ALEXANDER ROAD, TURN LEFT INTO M1 (RICHMOND ROAD) BECOMING OLD MAIN ROAD, TURN RIGHT INTO ANDERSON ROAD STRAIGHT INTO ANDERSON TAXI RANK AND BACK TO ST WENDOLINS TAXI RANK. FROM ST WENDOLINS TAXI RANK ALONG KLAARWATER ROAD TO KLAARWATER, TURN RIGHT INTO INTAKE ROAD, TURN LEFT INTO M1 (RICHMOND ROAD), TURN LEFT INTO ABBOT FRANCIS ROAD, TURN RIGHT INTO HOSPITAL ROAD, LEFT INTO MARIANHILL HOSPITAL TAXI RANK AND BACK INTO HOSPITAL ROAD, TURN LEFT INTO ABBOT FRANCIS ROAD, TURN LEFT INTO M1 (RICHMOND ROAD) TURN LEFT INTO WESTMEAD ROAD, TURN RIGHT INTO CIRCUIT ROAD, TURN RIGHT INTO CLARK ROAD, TURN RIGHT INTO ALEXANDER ROAD, TURN LEFT INTO M1 (RICHMOND ROAD) BECOMING OLD MAIN ROAD, TURN RIGHT INTO ANDERSON ROAD STRAIGHT INTO ANDERSON TAXI RANK AND BACK TO KLAARWATER TAXI RANK AND ST WENDOLINS TAXI RANK. FROM ST WENDOLINS TAXI RANK INTO KLAARWATER ROAD, RIGHT INTO DERMAT ROAD TO LUGANDA, TURN LEFT INTO INTAKE ROAD, TURN LEFT INTO M1 (RICHMOND ROAD), TURN LEFT INTO ABBOT FRANCIS ROAD, TURN RIGHT INTO HOSPITAL ROAD, LEFT INTO MARIANHILL HOSPITAL TAXI RANK AND BACK INTO HOSPITAL ROAD, TURN LEFT INTO ABBOT FRANCIS ROAD, TURN LEFT INTO M1 (RICHMOND ROAD) TURN LEFT INTO WESTMEAD ROAD, TURN RIGHT INTO CIRCUIT ROAD, TURN RIGHT INTO CLARK ROAD, TURN RIGHT INTO ALEXANDER ROAD, TURN LEFT INTO M1 (RICHMOND ROAD) BECOMING OLD MAIN ROAD, TURN RIGHT INTO ANDERSON ROAD STRAIGHT INTO ANDERSON TAXI RANK AND BACK INTO LUGANDA TAXI RANK KLAARWATER TAXI RANK AND ST WENDOLINS TAXI RANK. FROM ST WENDOLINS TAXI RANK TO WELDEDATCH WEST INTO DERMAT ROAD TURN RIGHT INTO THORNTREE AVENUE JOINING SAVANNA DRIVE, TURN LEFT INTO M1 (RICHMOND ROAD) TURN LEFT INTO ABBOT FRANCIS ROAD, TURN RIGHT INTO HOSPITAL ROAD, LEFT INTO MARIANHILL HOSPITAL TAXI RANK AND BACK INTO HOSPITAL ROAD, TURN LEFT INTO ABBOT FRANCIS ROAD, TURN LEFT INTO M1 (RICHMOND ROAD) TURN LEFT INTO WESTMEAD ROAD, TURN RIGHT INTO CIRCUIT ROAD, TURN RIGHT INTO CLARK ROAD, TURN RIGHT INTO ALEXANDER ROAD, TURN LEFT INTO M1 (RICHMOND ROAD) BECOMING OLD MAIN ROAD.		
12.2	2206R621004R00048151 - ST WENDOLINS - DURBAN VIA JACOBS FROM ST WENDOLINS TAXI RANK TO WELBEDATCH WEST INTO DERMAT ROAD TURN RIGHT INTO THORNTREE AVENUE JOINING SAVANNA DRIVE, TURN RIGHT INTO M1 (HIGGINSON HIGHWAY), TURN LEFT INTO SOUTH COAST ROAD (R102) TURN LEFT INTO BARRIER LANE, TURN LEFT INTO QUALITY STREET, TURN RIGHT INTO M4 PROCEED TO DURBAN, TURN LEFT INTO SMITH STREET, TURN RIGHT INTO WARWICK AVENUE TAXI RANK NO.107 WARWICK AVENUE AND RETURN TO ST WENDOLINS TAXI RANK.		
12.3	2206R62209WC00048152 - ST WENDOLINS TO ISIPINGO FROM ST WENDOLINS TAXI RANK TO WELBEDATCH WEST INTO DERMAT ROAD TURN RIGHT INTO THORNTREE AVENUE JOINING SAVANNA DRIVE, TURN RIGHT INTO M1 (HIGGINSON HIGHWAY), TURN LEFT INTO SOUTH COAST ROAD (R102) TURN LEFT INTO PRINCE MCWAYIZENI DRIVE, LEFT INTO OLD MAIN ROAD (M35), RIGHT ALEXANDER AVENUE INTO TAXI RANK AND BACK TO WELBEDATCH WEST AND ST WENDOLINS TAXI RANK.		
12.4	2206R621004R00048150 - ST WENDOLINS TO DURBAN 2.1 FROM APPROVED TAXI RANK IN ST WENDOLINS, TURN RIGHT INTO M1 (RICHMOND ROAD) TURN RIGHT INTO N3 TURN LEFT INTO OLD DUCHT ROAD, TURN RIGHT INTO MARKET ROAD, RIGHT INTO SERVICE ROAD BEHIND ENGLISH MARKET, RIGHT INTO WARWICK AVENUE RANK NO.107 AND RETURN. 2.2 FROM ST WENDOLINS TAXI RANK ALONG KLAARWATER ROAD TO KLAARWATER, TURN LEFT INTO M1 (RICHMOND ROAD) TURN RIGHT INTO N3 TURN LEFT INTO OLD DUTCH ROAD, JOINING ALICE STREET TURN RIGHT INTO SOLDIERS WAY, RIGHT INTO PINE STREET, TURN RIGHT INTO RUSSEL STREET, TURN LEFT INTO LEOPOLD STREET, LEFT MARKET ROAD, RIGHT SERVICE ROAD TO ENGLISH MARKET, RIGHT INTO WARWICK AVENUE RANK NO.107 AND BACK TO KLAARWATER AND ST WENDOLINS TAXI RANK. 2.3 FROM ST WENDOLINS TAXI RANK ALONG KLAARWATER ROAD, DERMAT ROAD TO LUGANDA, TURN LEFT INTO INTAKE ROAD, TURN LEFT M1 TURN RIGHT INTO N3, TURN LEFT INTO OLD DUTCH ROAD, RIGHT MARKET ROAD, RIGHT SERVICE ROAD BEHIND ENGLISH MARKET, TURN LEFT INTO WARWICK PLACE PROCEED TO TAXI RANK NO.107 AND BACK TO LUGANDA AND ST WENDOLINS TAXI RANK. 2.4 FROM ST WENDOLINS TAXI RANK TO WELBEDATCH WEST INTO DERMAT ROAD TO LUGANDA TURN RIGHT INTO THORNTREE AVENUE JOINING SAVANNA DRIVE, TURN RIGHT INTO M1, TURN LEFT INTO HANS DETTMAN HIGHWAY (M34) INTO LIMPUS ROAD, LEFT INTO (M5) UNDERWOOD ROAD, TURN RIGHT INTO STAPLETON ROAD, TURN RIGHT M13, TURN LEFT INTO N3, TURN LEFT INTO OLD DUTCH ROAD, RIGHT MARKET ROAD, RIGHT SERVICE ROAD BEHIND ENGLISH MARKET, RIGHT INTO WARWICK AVENUE TAXI RANK NO.107 AND BACK TO WELBEDATCH WEST AND ST WENDOLINS TAXI RANK.		



transport

Department:
Transport
Province of KwaZulu-Natal

GAZETTE

LGKZNG02-2024-APR
REGION: ALL

1)	Application Number: APP0173415	2)	Gazette Number: LGKZNG02-2024-APR
3)	Applicant: R HOOSAIN ID NO. 7805215117081 Association: PHOENIX TAXI ASSOCIATION	4)	Applicant Address: 7 REGENT STREET SASTRI PARK PHOENIX 4068
5)	Existing Licence Holder: R HOOSAIN ID NO. 6005170016086	6)	Existing Licence Holder Address: 7 REGENT PARK GARDENS SASTRI PARK PHOENIX 4068
7)	Type of application: RENEWAL AND NORMAL TRANSFER	8)	Operating Licence Number: LGKZN1403002181
9)	Vehicle Type: MINIBUS	10)	1 X 15 (SEATED) + 0 (STANDING)
11)	Region: GREATER NORTH		
12.1	KZPRERC2759398 - PHOENIX INNER CIRCLE ROUTE UNIT 1 – UNIT 13 FROM PHOENIX TAXI RANK NO.86 INTO PANDORA ROAD, PICK UP PASSENGERS, LEFT TO LONGCROFT ROAD, PICK UP PASSENGERS, RIGHT TO PHOENIX HIGHWAY, PICK UP PASSENGERS, RIGHT TO LONG BURY, PICK UP PASSENGERS, CROSS PHOENIX HIGHWAY TO LENHAM DRIVE PICK UP PASSENGERS, LEFT TO FERNHAM DRIE, PICK UP PASSENGERS INTO INDUSTRIAL PARK DRIVE PICK UP PASSENGERS LEFT TO HUNSLET DRIVE PICK UP PASSENGERS, RIGHT TO ABERDARE DRIVE PICK UP PASSENGERS RIGHT TO PHOENIX HIGHWAY, PICK UP PASSENGERS TO HILLHEAD DRIVE RIGHT TO WHITE HOUSE AND RETURN TO PHOENIX ON THE SAME ROUTE.		
12.2	KZPRERC2759447 - INNER CIRCLE UNIT 1, 2, 3, 4, 7 AND 8 FROM PHOENIX TAXI RANK NO.86, LEFT TO LONGCROFT PICK UP PASSENGERS, RIGHT TO PHOENIX HIGHWAY PICK UP PASSENGERS, RIGHT TO RIDGECROFT DRIVE PICK UP PASSENGERS, RIGHT TO LONGBURRY DRIVE PICK UP PASSENGERS, LEFT TO CROFTBURY DRIVE PICK UP PASSENGERS, LEFT TO EASTBURY DRIVE PICK UP PASSENGERS, RIGHT TO WHITE HOUSE SHOPPING CENTRE. FROM WHITE HOUSE SHOPPING CENTRE INTO R103 LEFT INTO PHOENIX HIGHWAY, LEFT TO GREENBURY DRIVE, LEFT TO DALEVIEW DRIVE, LEFT TO STONEBRIDGE DRIVE, LEFT TO RISEGATE DRIVE, LEFT TO STONEBRIDGE DRIVE AGAIN, RIGHT TO GREENBURY DRIVE, LEFT TO TOWER ROAD, LEFT TO CARDINAL ROAD, RIGHT TO STONEBRIDGE DRIVE, LEFT TO ACARA STREET, LEFT TO STONEBRIDGE DRIVE, LEFT TO PHOENIX HIGHWAY, RIGHT TO PANDORA INTO PHOENIX PLAZA TAXI RANK NO.86.		
12.3	KZPRERC2759496 - INNER CIRCLE UNIT 1, 2, 3, 4, 5, 6, 7, 8, 9, 10, 11, 12 AND 13 FROM PHOENIX TAXI RANK NO. 86 TO PANDORA ROAD, RIGHT TO LONGCROFT PICK UP PASSENGERS, RIGHT TO LONGBURY DRIVE PICK UP PASSENGERS, INTO LENHAM DRIVE PICK UP PASSENGERS, LEFT TO WHETSTONE DRIVE, PICK UP PASSENGERS, LEFT TO BROOKSTONE DRIVE PICK UP PASSENGERS AND RETURN AT THE CLINIC, PICK UP PASSENGERS, LEFT TO FERNHAM DRIVE PICK UP PASSENGERS, LEFT TO PHOENIX INDUSTRIAL PARK PICK UP PASSENGERS RIGHT TO PHOENIX HIGHWAY PICK UP PASSENGERS LEFT TO CLAYFIELD DRIVE PICK UP PASSENGERS, LEFT TO CRANBROOK DRIVE PICK UP PASSENGERS, RIGHT TO ROCKFORD DRIVE, LEFT TO REDBURY DRIVE, LEFT TO RUSTON PLACE PICK UP PASSENGERS, LEFT TO PHOENIX HIGHWAY PICK UP PASSENGERS, RIGHT TO R103 INTO WHITE HOUSE AND RETURN ON THE SAME ROUTE.		
12.4	KZPRERC2759545 - INNER CIRCLE UNIT 13, 14, 15 AND 16 FROM PHOENIX PLAZA TAXI RANK NO.86, RIGHT TO PANDORA STREET PICK UP PASSENGERS, RIGHT TO PHATHEON STREET PICK UP PASSENGERS, RIGHT TO J G CHAMPION DRIVE PICK UP PASSENGERS, RIGHT TO BRAISFORD AVENUE PICK UP PASSENGERS INTO TATFORD AVENUE PICK UP PASSENGERS, LEFT TO RUEFORD AVENUE PICK UP PASSENGERS, LEFT TO SUNFORD AVENUE PIC UP PASSENGERS, RIGHT TO LENHAM DRIVE PICK UP PASSENGERS, LEFT TO NORTHCROFT AVENUE PICK UP PASSENGERS LEFT TO AVELEN CRESCENT PICK UP PASSENGERS RIGHT TO NEDLEN ROAD PICK UP PASSENGERS, RIGHT TO ESLEEN CRESCENT PICK UP PASSENGERS LEFT TO NORTHCROFT DRIVE PICK UP PASSENGERS, LEFT TO ESLEEN CRESCENT PICK UP PASSENGERS RIGHT TO RUFFLEEN ROAD PICK UP PASSENGERS RIGHT TO LENHAM DRIVE PICK UP PASSENGERS, LEFT TO WESTHAM DRIVE, PICK UP PASSENGERS RIGHT TO HEXHAM ROAD, PICK UP PASSENGERS, LEFT TO IVERHAM ROAD, PICK UP PASSENGERS RIGHT TO CHIPPENHAM ROAD PICK UP PASSENGERS RIGHT TO WESTHAM ROAD PICK UP PASSENGERS AND TURN BACK AT KWAMAMBA STORES ON WESTHAM ROAD, PICK UP PASSENGERS LEFT TO HEXHAM ROAD, PICK UP PASSENGERS LEFT TO BROOKSFERN ROAD, PICK UP PASSENGERS RIGH TO TOTTENHAM PLACE, PICK UP PASSENGERS LEFT TO HEXHAM, LEFT TO TWICKENHAM PLACE PICK UP PASSENGERS LEFT TO HEXAM, LEFT TO WESTHAM ROAD PICK UP PASSENGERS, LEFT TO LENHAM PICK UP PASSENGERS RIGHT TO JG CHAMPION DRIVE PICK UP PASSENGERS LEFT TO PHOENIX HIGHWAY RIGHT TO PHATHEON INTO PHOENIX PLAZA TAXI RANK NO.86.		
12.5	KZPRERC2759594 - PALM VIEW ROUTE INNER CIRCLE UNIT 20, 21, 23 AND 25 FROM PHOENIX PLAZA TAXI RANK NO.86 LEFT TO PERGUSUS ROAD PICK UP PASSENGERS, RIGHT TO PHOENIX HIGHWAY PICK UP PASSENGERS, LEFT TO HANNAFORD DRIVE PICK UP PASSENGERS, RIGHT TO CANEHAVEN DRIVE PICK UP PASSENGERS, RIGHT TO JG CHAMPION DRIVE PICK UP PASSENGERS, LEFT TO PALMVIEW DRIVE PICK UP PASSENGERS, RIGHT TO TRENANCE PARK DRIVE PICK UP PASSENGERS, LEFT TO CENTRAL PARK DRIVE PICK UP PASSENGERS LEFT TO PALMVIEW DRIVE PICK UP PASSENGERS RIGHT TO JG CHAMPION DRIVE PICK UP PASSENGERS, LEFT TO CANEHAVEN DRIVE PICK UP PASSENGERS, LEFT TO HANNAFORD DRIVE PICK UP PASSENGERS RIGHT TO PHOENIX HIGHWAY PICK UP PASSENGERS, LEFT TO LONGCROFT, RIGHT TO PANDORA ROAD TO PHOENIX TAXI RANK NO.86 IN PHOENIX PLAZA.		
12.6	KZPRERC2759643 - TERRANCE MANOR ROUTE UNTI 15, 19, 20, 23 AND 24 FROM PHOENIX PLAZA TAXI RANK NO.86 PICK UP PASSENGERS, RIGHT TO PANDORA ROAD PICK UP PASSENGERS RIGHT TO PHARTHENON STREET PICK UP PASSENGERS RIGHT TO CHARTFORD DRIVE PICK UP PASSENGERS, RIGHT TO CHARTFORD DRIVE PICK UP PASSENGERS, LEFT TO SUNFORD DRIVE PICK UP PASSENGERS, RIGHT TO ALLENFORD DRIVE PICK UP PASSENGERS, LEFT TO DIPSIDE ROAD PICK UP PASSENGERS, LEFT TO HANNAFORD DRIVE PICK UP PASSENGERS, LEFT TO CANEHAVEN DRIVE PICK UP PASSENGERS, INTO BROOKDALE DRIVE PICKUP PASSENGERS, LEFT TO CARDHAM DRIVE AND RETURN ON CARDHAM DRIVE TO JOIN CRESTBROOK DRIVE, LEFT TO PALMVIEW DRIVE PICK UP PASSENGERS LEFT TO TENANCE PARK DRIVE PICK UP PASSENGERS, RIGHT TO CENTRAL PARK DRIVE PICKUP PASSENGERS, RIGHT TOPALMVIEW DRIVE PICKUP PASSENGERS, RIGHT TO CRESTBROOK DRIVE PICK UP PASSENGERS, LEFT TO BROOKDALE DRIVE PICK UP PASSENGERS TO CANEHAVEN DRIVE PICK UP PASSENGERS, RIGHT TO HANNAFORD DRIVE PICK UP PASSENGERS, RIGHT TO PHOENIX HIGHWAY, PICK UP PASSENGERS, LEFT TO LONGCROFT, RIGHT TO PANDORA STREET TO PHOENIX TAXI RANK NO.86 IN PHOENIX PLAZA.		
12.7	KZPRERC2759692 - UNIT 17, 18, 19, 20, 21 AND 22 FROM PHOENIX TAXI RANK NO.86 IN PHOENIX PLAZA, PICK UP PASSENGERS, LEFT TO PARTHENON PICK UP PASSENGERS, RIGHT TO PHOENIX HIGHWAY PICK UP PASSENGERS, LEFT TO STANMORE DRIVE PICK UP PASSENGERS, LEFT TO GROVE END DRIVE PICK UP PASSENGERS, LEFT TO RUDMORE DRIVE PICK UP PASSENGERS, LEFT TO FORESTHAVEN DRIVE PICK UP PASSENGERS, RIGHT TO VIEWHAVEN DRIVE PICK UP PASSENGERS, LEFT TO JG CHAMPION PICK UP PASSENGERS, LEFT TO CANEHAVEN DRIVE PICK UP PASSENGERS, LEFT TO FOREST HAVEN DRIVE PICK UP PASSENGERS, LEFT TO CANEHAVEN DRIVE PICK UP PASSENGERS, LEFT TO FOREST HAVEN DRIVE PICK UP PASSENGERS, RIGHT TO HANNAFORD DRIVE PICK UP PASSENGERS, RIGHT TO PHOENIX HIGHWAY, PICK UP PASSENGERS, LEFT TO LONGCROFT, RIGHT TO PANDORA ROAD TO PHOENIX TAXI RANK IN PHOENIX PLAZA.		



transport

Department:
Transport
Province of KwaZulu-Natal

GAZETTE

LGKZNG02-2024-APR

REGION: ALL

12.8	<p>KZPRERC2759741 - PHOENIX TO VERULAM FROM PHOENIX PLAZA TAXI RANK NO.86 TOPHOENIX HIGHWAY PCIK UP PASSENGER, TO RANK NO.103 PICK UP PASSENGERS, RIGHT TO WHITEHOUSE PICK UP POINT, PICK UP PASSENGERS CONTINUE TO MT EDGECOMBE PICK UP POINT PICK UP PASSENGERS CONTINUE ON R103, LEFT TO M27 (JABU NGCOBO DRIVE) INTO IRELAND STREET VERULAM AND RETURN ON THE SAME ROUTE.</p> <p>PHOENIX TO VERULAM (ALTERNATIVE ROUTE) FROM PHOENIX TAXI RANK NO.86 PICK UP PASSENGERS LEFT TO PEGASUS STREET PICK UP PASSENGERS LEFT TO PHOENIX HIGHWAY PCIK UP PASSENGERS RIGHT TO INDUSTRIAL PARK PICK UP PASSENGERS, RIGHT TO FERNHAM DRIVE PICK UP PASSENGERS, LEFT TO LENHAM DRIVE PICK UP PASSENGERS, LEFT TO JG CHAMPION DRIVE PICK UP PASSENGERS, LEFT TO R102 (GOPALAL HURBANS) RIGHT TO M27, LEFT RO IRELNAD STREET TAXI RANK IN VERULAM.</p> <p>RETURN ROUTE FROM IRELAND STREET TAXI RANK IN VERULAM, INTO M27 (JABU NGCOBO) RIGHT TO OLD MAIN ROAD, RIGHT TO PHOENIX PLAZA TAXI RANK IN PHOENIX PLAZA.</p>
12.9	<p>KZPRERC2759790 - PHOENIX TO MT EDGECOMBE FROM PHOENIX TAXI RANK NO.86 IN PHOENIX PLAZA PICK UP PASSENGERS LEFT TO PANDORA STREET PICK UP PASSENGERS LEFT TO PARTHENON PICK UP PASSENGERS RIGHT TO PHOENIX HIGHWAY PICK UP PASSENGERS RIGHT TO R102, LEFT TO SIPHOSETHU ROAD, LEFT TO FLANDERS DRIVE TO FLANDERS MALL IN MT. EDGECOMBE AND RETURN TO PHOENIX PLAZA TAXI RANK NO.86 IN PHOENIX PLAZA ON THE SAME ROUTE.</p>
12.10	<p>KZPRERC2759839 - PHOENIX TO DURBAN FROM PHOENIX TAXI RANK NO.86 IN PHOENIX PLAZA PICK UP PASSENGERS, LEFT TO PANDORA STREET PICK UP PASSENGERS, LEFT TO PARTHENON PICK UP PASSENGERS, RIGHT TOPHOENIX HIGHWAY PICK UP PASSENGERS, RIGHT TO R102, LEFT TO SIPHOSETHU ROAD, LEFT TO FLANDERS DRIVE, INTO M41, RIGHT INTO BRAMFISHER ROAD, LEFT TO SOLDIERS WAY LEFT TO DENNIS HURLEY STREET, LEFT TO INGCUCE STREET, LEFT TO A B XUMA STREET INTO RANK NO.79 IN DURBAN. RANK 39 IN DURBAN FROM BRAMFISHER ROAD LEFT TO GREY STREET LEFT TO PRINCE EDWARD STREET TO RANK NO.39 IN DURBAN AND RETURN TO PHOENIX. RANK 57 IN DURBAN FROM JULIUS NYERERE AVENUE RIGHT TO MARKET ROAD RIGHT TO JOHANNES NKOSI STREET TO RANK 57 IN DURBAN AND RETURN TO PHOENIX. RANK 250 IN DURBAN FROM BRAMFISHER ROAD INTO DAVID WEBSTER STREET RIGHT TO JULIUS NYERERE AVENUE, RIGHT TO MARKET ROAD TAXI RANKNO.250 AND RETURN TO PHOENIX.</p>



transport

Department:
Transport
Province of KwaZulu-Natal

GAZETTE

LGKZNG02-2024-APR

REGION: ALL

1)	Application Number: APP0173424	2)	Gazette Number: LGKZNG02-2024-APR
3)	Applicant: SI ZUMA ID NO. 8610075733087 Association: MAFAKATHINI HAZA MGWAGWA TAXI ASSOC.	4)	Applicant Address: 10178 MGWAGWA LOCATION PIETERMARITZBURG 3201
5)	Existing Licence Holder: NOT APPLICABLE ID NO. NOT APPLICABLE	6)	Existing Licence Holder Address: NOT APPLICABLE
7)	Type of application: NEW OPERATING LICENCE	8)	Operating Licence Number: NOTAVAILABLE
9)	Vehicle Type: MINIBUS	10)	1 X 15 (SEATED) + 0 (STANDING)
11)	Region: UMGUNGUNDLOVU		
12.1	22068A22068A00053262 - MAFAKATHINI TO HOWICK INBOUND: FROM MAFAKATHINI - MKHIZE - D1122/D1133 (KPV0005) TO SOMME STRETT RANKBELL TO HARVARD (KPH 0003).		
12.2	22068A22068A00053263 - MGWAGWA TO HOWICK INBOUND: FROM MGWAGWA-SILINTO P390-P402(KPV0014)TO (DESTINATION);SOMME STREET RANK-BELL TO HARVARD (KPH003)ROUT P390,D1129(TO DULELA-KPV0021),RETURN D1129,P390, KWASHIFU (KPH0069),P390,CHRIS HANI,MR135, R103MAIN, MORLING, SOMME. OUTBOUND FROM: SOMME STREET RANK-BELL TO HARVARD (KPH0003)TO MGWAGWA-SILINTO P390-P402 (KPV0014)ROUTE SOMME .BELL MAIN,R103,MR135,CHRIS HANI, P390, KWASHIFU(KPH0069), P390, D1129 (TO DULELA-KPV0021), RETURN D1129,P390.		



transport

Department:
Transport
Province of KwaZulu-Natal

GAZETTE

LGKZNG02-2024-APR

REGION: ALL

1)	Application Number: APP0173453	2)	Gazette Number: LGKZNG02-2024-APR
3)	Applicant: XM NTOMBELA ID NO. 5604220672087 Association: MAHLABATHINI-ULUNDI TRANS. ASSOCIATION	4)	Applicant Address: PO BOX 7509 ULUNDI KWA ZULU NATAL 3838
5)	Existing Licence Holder: NOT APPLICABLE ID NO. NOT APPLICABLE	6)	Existing Licence Holder Address: NOT APPLICABLE
7)	Type of application: NEW OPERATING LICENCE	8)	Operating Licence Number: LGKZN0803000477
9)	Vehicle Type: MINIBUS	10)	1 X 15 (SEATED) + 0 (STANDING)
11)	Region: ZULULAND		
12.1	2206YH21004R10051909 - ULUNDI TO DURBAN FROM ULUNDI PLAZA TAXI RANK JOIN PRINCESS MAGOGO ROAD AND JOIN R66, PROCEED LEFT ALONG R66 UNTIL JOINING DOKODWENI RAM PLAZA STRAIGHT INTO N3. PROCEED ALONG N3 UNTIL DURBAN, TURN LEFT INTO ALICE STREET AND OFF-LOAD, TURN RIGHT UMGENI ROAD (R102) AND TURN RIGHT INTO OSBORNE TAXI RANK (DURBAN STATION) OFF-LOAD AND LOAD, PROCEED WITH STAMFORD HILL ROAD AND TURN RIGHT INTO ARGYLE STREET (M4) NORTH COAST, TURN LEFT INTO UMHLANGA RIDGE INTO N2 NORTH OR PROCEED WITH M4 NORTH AND JOIN N2 NORTH AT BALLITO JUNCTION. RETURN TO ULUNDI PLAZA TAXI RANK USING THE SAME ROUTE.		
12.2	2206YH2207XJ10051905 - ULUNDI TO EMPANGENI FROM ULUNDI PLAZA TAXI RANK JOIN PRINCESS MAGOGO ROAD AND PROCEED TO KIND DINIZULU HIGHWAY (R66) AND JOIN R34 AND TURN INTO BIYELA STREET TO OK TAXI RANK, OFFLOADING AND LOADING, REJOIN R34 TO MAXWELL OLD TAXI RANK LOAD AND OFF-LOAD. RETURN TO ULUNDI PLAZA TAXI RANK USING THE SAME ROUTE.		
12.3	2206YH2206Y410051906 - ULUNDI TO MELMOTH FROM ULUNDI PLAZA TAXI RANK JOIN PRINCESS MAGOGO ROAD AND PROCEED TO KIND DINIZULU HIGHWAY (R66) AND JOIN R34, TURN LEFT TO MELMOTH, TURN LEFT INTO VICTORIA STREET INTO MELMOTH TAXI RANK. RETURN TO ULUNDI PLAZA TAXI RANK USING THE SAME ROUTE.		
12.4	2206YH2207J510051907 - ULUNDI TO VRYHEID FROM ULUNDI PLAZA TAXI RANK JOIN PRINCESS MAGOGO ROAD AND PROCEED TO KIND DINIZULU HIGHWAY (R66). TURN LEFT INTO R34 AND PROCEED ALONG THE ROAD INTO VRYHEID AND JOIN CHURCH STREET INTO VRYHEID PLAZA TAXI RANK, OFF-LOAD AND LOAD. PROCEED TO STRETCH CRESCENT STREET DIRECT TO THE RAILWAY STATION TAXI RANK. RETURN TO ULUNDI PLAZA TAXI RANK USING THE SAME ROUTE.		
12.5	2206YH22076I10051908 - ULUNDI TO NONGOMA FROM ULUNDI PLAZA TAXI RANK JOIN PRINCESS MAGOGO ROAD AND PROCEED TO KIND DINIZULU HIGHWAY, TURN RIGHT INTO R66 AND PROCEED TO NONGOMA, OFF-LOAD AND LOAD. RETURN TO ULUNDI PLAZA TAXI RANK USING THE SAME ROUTE.		
12.6	2206YH2209QU10051910 - ULUNDI TO MANDINI FROM ULUNDI PLAZA TAXI RANK JOIN PRINCESS MAGOGO ROAD AND JOIN R66, PROCEED UNTIL JOINING R102 AND TURN RIGHT PASSING GINGINDLOVU, TURN RIGHT INTO MANDINI ROAD AND PROCEED TO MANDINI PLAZA TAXI RANK. RETURN TO ULUNDI PLAZA TAXI RANK USING THE SAME ROUTE.		
12.7	2206YH2207EP10051913 - ULUNDI TO NKANDLA FROM ULUNDI PLAZA TAXI RANK JOIN PRINCESS MAGOGO ROAD AND JOIN R66 SOUTH AND JOIN R68 NORTH. TURN LEFT INTO NKANDLA ROAD AND PROCEED TO NKANDLA TAXI RANK, OFF-LOAD AND LOAD. RETURN TO ULUNDI PLAZA TAXI RANK USING THE SAME ROUTE.		
12.8	2206YH2206YH00051915 - ULUNDI TO NQUTHU VIA BABANANGO FROM ULUNDI PLAZA TAXI RANK JOIN PRINCESS MAGOGO ROAD AND JOIN R66 SOUTH AND JOIN R68 TO BABANANGO, OFF-LOAD AT BABANANGO TAXI RANK. PROCEED ALONG R68 TO NQUTHU TAXI RANK, OFF-LOAD AND LOAD. RETURN BACK TO ULUNDI PLAZA TAXI RANK USING THE SAME ROUTE.		



transport

Department:
Transport
Province of KwaZulu-Natal

GAZETTE

LGKZNG02-2024-APR
REGION: ALL

1)	Application Number: APP0125283	2)	Gazette Number: LGKZNG02-2024-APR
3)	Applicant: M MAGWAZA ID NO. 6511225325083 Association: MANDINI-SUNDUMBILI AND TUGELA TAXI O.A	4)	Applicant Address: P.O. BOX 4522 SUNDUMBILI KWA-ZULU NATAL 4491
5)	Existing Licence Holder: NOT APPLICABLE ID NO. NOT APPLICABLE	6)	Existing Licence Holder Address: NOT APPLICABLE
7)	Type of application: ADD AUTHORISATIONS/ROUTES	8)	Operating Licence Number: LGKZN0903000069
9)	Vehicle Type: MINIBUS	10)	1 X 15 (SEATED) + 0 (STANDING)
11)	Region: ILEMBE		
12.1	196RCN8500T516 - MANDINI TO VUTHA FROM MANDENI TAXI RANK LEFT TO P 459, LEFT TO UNNAMED ROAD AND RETURN ON AN UNNAMED ROAD, TURN RIGHT TO P459 PASS ISITHEBE CLINIC .PASS NYONI UNTIL REACHING VUTHA AND RETURN BACK WITH P459 TO MANDENI TAXI RANK. NOTE: TO ALL ROADS THAT HAVE BEEN MENTIONED ABOVE ARE LOCAL OPERATION, THERE IS PICKING AND SETTING DOWN OF PASSENGERS UNTIL REACHING MANDENI TAXI RANK.		
12.2	196RCN8500T532 - MANDINI TO KWATASI FROM MANDENI TAXI RANK RIGHT TO P459, AND RIGHT TO ROAD 258, RIGHT TO UNNAMED ROAD AND REACH INDIAN VILLAGE, RETURN TO UNNAMED ROAD LEFT TO P458 LEFT TO P569 AND RETURN TO MANDENI TAXI RANK ON THE SAME ROUTE. NOTE: TO ALL ROADS THAT HAVE BEEN MENTIONED ABOVE ARE LOCAL OPERATION, THERE IS PICKING AND SETTING DOWN OF PASSENGERS UNTIL REACHING MANDENI TAXI RANK.		
12.3	SUNDUMBILI TO ISITHEBE INDUSTRIAL AREA - NULL EXISTING AUTHORITY IN THE CURRENT ROUTE NETWORK ROUTE 10 UNIVERSITY PARK TO REKENS/ ISITHEBE, SUNDUMBILI TO ISITHEBE INDUSTRIAL AREA.FROM MANDINI TAXI RANK DRIVE ALONG AS DETAILED IN ROUTE 2 ABOVE THEN AT ISITHEBE TURN LEFT INTO BLUE STREET THEN GO ALONG GREEN STREET THEN DRIVE ALONG ALL THE MAIN STREETS SUCH AS YELLOW STREET , BROWN STREET, ORANGE STREET AND RED STREET.REVERSE ROUTE.FROM AGREED UPON PICK-UP POINTS IN ISITHEBE INDUSTRIAL AREA DRIVE ALONG ALL MAIN STREETS BACK TO THE STARTING POINT USING THE SAME FORWARD ROUTE.		
12.4	196RCN8500T548 - MANDINI TO MASOMONCO FROM MANDENI TAXI RANK LEFT TO P459, LEFT TO MASOMONCO ROAD, PASS ZITHULELE STORE RIGHT TO P459 AND RIGHT TO MANDENI TAXI RANK. NOTE: TO ALL ROADS THAT HAVE BEEN MENTIONED ABOVE ARE LOCAL OPERATION, THERE IS PICKING AND SETTING DOWN OF PASSENGERS UNTIL REACHING MANDENI TAXI RANK.		
12.5	196RCN8500T596 - MANDINI TO IRELAND STREET FROM MANDENI TAXI RANK LEFT TO P459 LEFT TO NKONJANE STREET, RIGHT TO MAFUNDA STREET, LEFT TO BAMBANANI STREET, RIGHT TO SALVESH ROAD, LEFT TO UMVEMVE, RIGHT TO IMBILA ROAD , LEFT TO SIYAKHULA ROAD, RIGHT TO ROAD 67, RIGHT TO NDUMO ROAD, LEFT TO ROAD 61, LEFT TO PHUMULA ROAD AND RETURN ON THE SAME ROUTE TO MANDENI TAXI RANK. NOTE: TO ALL ROADS THAT HAVE BEEN MENTIONED ABOVE ARE LOCAL OPERATION, THERE IS PICKING AND SETTING DOWN OF PASSENGERS UNTIL REACHING MANDENI TAXI RANK.		
12.6	196RCN8500T564 - MANDINI TO WHITE CITY FROM MANDENI TAXI RANK LEFT TO P459 LEFT TO NKONJANE ROAD, RIGHT TO MAFUNDA ROAD, LEFT TO NEMBE ROAD, RIGHT TO PHUMULA ROAD, RIGHT TO MALANDELA ROAD INTO P459 AND TURN RIGHT TO MANDENI TAXI RANK. NOTE: TO ALL ROADS THAT HAVE BEEN MENTIONED ABOVE ARE LOCAL OPERATION, THERE IS PICKING AND SETTING DOWN OF PASSENGERS UNTIL REACHING MANDENI TAXI RANK.		
12.7	196RCN8500T572 - MANDINI TO CHAPPIES FROM MANDENI TAXI RANK LEFT TO P459, LEFT TO NKONJANE ROAD, RIGHT TO MAFUNDA ROAD, LEFT TO NEMBE ROAD, LEFT TO MASAKHANE ROAD LEFT TO ROAD R116, LEFT TO, GCUMASHE ROAD, RIGHT TO INTSHE ROAD, RIGHT TO MABHENGWANE ROAD, LEFT TO MASAKHANE ROAD, LEFT TO ROAD 92, RIGHT TO EKUTHULENI ROAD. LEFT TO MASAKHANE ROAD, INTO P459 AND RIGHT TO MANDENI TAXI RANK NOTE: TO ALL ROADS THAT HAVE BEEN MENTIONED ABOVE ARE LOCAL OPERATION, THERE IS PICKING AND SETTING DOWN OF PASSENGERS UNTIL REACHING MANDENI TAXI RANK.		
12.8	KZNNRCBC601NS110596 - MANDENI TO REDHILL FROM MANDENI TAXI RANK LEFT TO P459, RIGHT TO NKONJANE ROAD, RIGHT TO MAFUNDA ROAD, LEFT TO BAMBANANI ROAD, LEFT TO INSIMBA ROAD, LEFT TO IMVUBU ROAD, RIGHT TO ROAD 55, LEFT TO NEMBE ROAD, INTO P459, RIGHT TO MANDENI TAXI RANK. NOTE: TO ALL ROADS THAT HAVE BEEN MENTIONED ABOVE ARE LOCAL OPERATION, THERE IS PICKING AND SETTING DOWN OF PASSENGERS UNTIL REACHING MANDENI TAXI RANK.		
12.9	196RCN8500T508 - MANDINI TO OTHINI FROM MANDENI TAXI RANK TURNS LEFT TO P 459, RIGHT TO UNNAMED ROAD, UNTIL REACHING KHENANA, AND RETURN ON THE UNNAMED ROAD, LEFT TO P459 AND THEN TURN RIGHT AND IMMEDIATE LEFT TO MANDENI TAXI RANK. NOTE: TO ALL ROADS THAT HAVE BEEN MENTIONED ABOVE ARE LOCAL OPERATION, THERE IS PICKING AND SETTING DOWN OF PASSENGERS UNTIL REACHING MANDENI TAXI RANK.		



transport

Department:
Transport
Province of KwaZulu-Natal

GAZETTE

LGKZNG02-2024-APR

REGION: ALL

1)	Application Number: APP0125763	2)	Gazette Number: LGKZNG02-2024-APR
3)	Applicant: M MAGWAZA ID NO. 6511225325083 Association: MANDINI-SUNDUMBILI AND TUGELA TAXI O.A	4)	Applicant Address: P.O. BOX 4522 SUNDUMBILI KWA-ZULU NATAL 4491
5)	Existing Licence Holder: NOT APPLICABLE ID NO. NOT APPLICABLE	6)	Existing Licence Holder Address: NOT APPLICABLE
7)	Type of application: ADD AUTHORISATIONS/ROUTES	8)	Operating Licence Number: LGKZN0903000327
9)	Vehicle Type: MINIBUS	10)	1 X 15 (SEATED) + 0 (STANDING)
11)	Region: ILEMBE		
12.1	SUNDUMBILI TO ISITHEBE INDUSTRIAL AREA - NULL EXISTING AUTHORITY IN THE CURRENT ROUTE NETWORK ROUTE 10 UNIVERSITY PARK TO REKENS/ ISITHEBE, SUNDUMBILI TO ISITHEBE INDUSTRIAL AREA.FROM MANDINI TAXI RANK DRIVE ALONG AS DETAILED IN ROUTE 2 ABOVE THEN AT ISITHEBE TURN LEFT INTO BLUE STREET THEN GO ALONG GREEN STREET THEN DRIVE ALONG ALL THE MAIN STREETS SUCH AS YELLOW STREET , BROWN STREET, ORANGE STREET AND RED STREET.REVERSE ROUTE.FROM AGREED UPON PICK-UP POINTS IN ISITHEBE INDUSTRIAL AREA DRIVE ALONG ALL MAIN STREETS BACK TO THE STARTING POINT USING THE SAME FORWARD ROUTE.		
12.2	KZNNRBCB601NS110596 - MANDENI TO REDHILL FROM MANDENI TAXI RANK LEFT TO P459, RIGHT TO NKONJANE ROAD, RIGHT TO MAFUNDA ROAD, LEFT TO BAMBANANI ROAD, LEFT TO INSIMBA ROAD, LEFT TO IMVUBU ROAD, RIGHT TO ROAD 55, LEFT TO NEMBE ROAD, INTO P459, RIGHT TO MANDENI TAXI RANK. NOTE: TO ALL ROADS THAT HAVE BEEN MENTIONED ABOVE ARE LOCAL OPERATION, THERE IS PICKING AND SETTING DOWN OF PASSENGERS UNTIL REACHING MANDENI TAXI RANK.		
12.3	196RCN8500T516 - MANDINI TO VUTHA FROM MANDENI TAXI RANK LEFT TO P 459, LEFT TO UNNAMED ROAD AND RETURN ON AN UNNAMED ROAD, TURN RIGHT TO P459 PASS ISITHEBE CLINIC .PASS NYONI UNTIL REACHING VUTHA AND RETURN BACK WITH P459 TO MANDENI TAXI RANK. NOTE: TO ALL ROADS THAT HAVE BEEN MENTIONED ABOVE ARE LOCAL OPERATION, THERE IS PICKING AND SETTING DOWN OF PASSENGERS UNTIL REACHING MANDENI TAXI RANK.		
12.4	196RCN8500T532 - MANDENI TO KWATASI FROM MANDENI TAXI RANK RIGHT TO P459, AND RIGHT TO ROAD 258, RIGHT TO UNNAMED ROAD AND REACH INDIAN VILLAGE, RETURN TO UNNAMED ROAD LEFT TO P458 AND RETURN TO MANDENI TAXI RANK ON THE SAME ROUTE. NOTE: TO ALL ROADS THAT HAVE BEEN MENTIONED ABOVE ARE LOCAL OPERATION, THERE IS PICKING AND SETTING DOWN OF PASSENGERS UNTIL REACHING MANDENITAXI RANK.		
12.5	196RCN8500T508 - MANDINI TO OTHINI FROM MANDENI TAXI RANK TURNS LEFT TO P 459, RIGHT TO UNNAMED ROAD, UNTIL REACHING KHENANA, AND RETURN ON THE UNNAMED ROAD, LEFT TO P459 AND THEN TURN RIGHT AND IMMEDIATE LEFT TO MANDENI TAXI RANK. NOTE: TO ALL ROADS THAT HAVE BEEN MENTIONED ABOVE ARE LOCAL OPERATION, THERE IS PICKING AND SETTING DOWN OF PASSENGERS UNTIL REACHING MANDENI TAXI RANK.		
12.6	196RCN8500T596 - MANDINI TO IRELAND STREET FROM MANDENI TAXI RANK LEFT TO P459 LEFT TO NKONJANE STREET, RIGHT TO MAFUNDA STREET, LEFT TO BAMBANANI STREET, RIGHT TO SALVESH ROAD, LEFT TO UMVEMVE, RIGHT TO IMBILA ROAD , LEFT TO SIYAKHULA ROAD, RIGHT TO ROAD 67, RIGHT TO NDUMO ROAD, LEFT TO ROAD 61, LEFT TO PHUMULA ROAD AND RETURN ON THE SAME ROUTE TO MANDENI TAXI RANK. NOTE: TO ALL ROADS THAT HAVE BEEN MENTIONED ABOVE ARE LOCAL OPERATION, THERE IS PICKING AND SETTING DOWN OF PASSENGERS UNTIL REACHING MANDENI TAXI RANK.		
12.7	196RCN8500T548 - MANDINI TO MASOMONCO FROM MANDENI TAXI RANK LEFT TO P459, LEFT TO MASOMONCO ROAD, PASS ZITHULELE STORE RIGHT TO P459 AND RIGHT TO MANDENI TAXI RANK. NOTE: TO ALL ROADS THAT HAVE BEEN MENTIONED ABOVE ARE LOCAL OPERATION, THERE IS PICKING AND SETTING DOWN OF PASSENGERS UNTIL REACHING MANDENI TAXI RANK.		
12.8	196RCN8500T564 - MANDINI TO WHITE CITY FROM MANDENI TAXI RANK LEFT TO P459 LEFT TO LNKONJANE ROAD, RIGHT TO MAFUNDA ROAD, LEFT TO NEMBE ROAD, RIGHT TO PHUMULA ROAD, RIGHT TO MALANDELA ROAD INTO P459 AND TURN RIGHT TO MANDENI TAXI RANK. NOTE: TO ALL ROADS THAT HAVE BEEN MENTIONED ABOVE ARE LOCAL OPERATION, THERE IS PICKING AND SETTING DOWN OF PASSENGERS UNTIL REACHING MANDENITAXI RANK.		
12.9	196RCN8500T572 - MANDINI TO CHAPPIES FROM MANDENI TAXI RANK LEFT TO P459, LEFT TO NKONJANE ROAD, RIGHT TO MAFUNDA ROAD, LEFT TO NEMBE ROAD, LEFT TO MASAKHANE ROAD LEFT TO ROAD R116, LEFT TO, GCUMASHE ROAD, RIGHT TO INTSHE ROAD, RIGHT TO MABHENGWANE ROAD, LEFT TO MASAKHANE ROAD, LEFT TO ROAD 92, RIGHT TO EKUTHULENI ROAD. LEFT TO MASAKHANE ROAD, INTO P459 AND RIGHT TO MANDENI TAXI RANK NOTE: TO ALL ROADS THAT HAVE BEEN MENTIONED ABOVE ARE LOCAL OPERATION, THERE IS PICKING AND SETTING DOWN OF PASSENGERS UNTIL REACHING MANDENITAXI RANK.		



transport

Department:
Transport
Province of KwaZulu-Natal

GAZETTE

LGKZNG02-2024-APR
REGION: ALL

1)	Application Number: APP0173417	2)	Gazette Number: LGKZNG02-2024-APR
3)	Applicant: R HOOSAIN ID NO. 7805215117081 Association: PHOENIX TAXI ASSOCIATION	4)	Applicant Address: 7 REGENT STREET SASTRI PARK PHOENIX 4068
5)	Existing Licence Holder: G GOVENDER ID NO. 5010225120082	6)	Existing Licence Holder Address: 80 LONGCROFT DRIVE LONGBURY PHOENIX 4068
7)	Type of application: RENEWAL AND NORMAL TRANSFER	8)	Operating Licence Number: LGKZN1403002180
9)	Vehicle Type: MINIBUS	10)	1 X 15 (SEATED) + 0 (STANDING)
11)	Region: GREATER NORTH		
12.1	KZPRERC2759398 - PHOENIX INNER CIRCLE ROUTE UNIT 1 – UNIT 13 FROM PHOENIX TAXI RANK NO.86 INTO PANDORA ROAD, PICK UP PASSENGERS, LEFT TO LONGCROFT ROAD, PICK UP PASSENGERS, RIGHT TO PHOENIX HIGHWAY, PICK UP PASSENGERS, RIGHT TO LONG BURY, PICK UP PASSENGERS, CROSS PHOENIX HIGHWAY TO LENHAM DRIVE PICK UP PASSENGERS, LEFT TO FERNHAM DRIE, PICK UP PASSENGERS INTO INDUSTRIAL PARK DRIVE PICK UP PASSENGERS LEFT TO HUNSLET DRIVE PICK UP PASSENGERS, RIGHT TO ABERDARE DRIVE PICK UP PASSENGERS RIGHT TO PHOENIX HIGHWAY, PICK UP PASSENGERS TO HILLHEAD DRIVE RIGHT TO WHITE HOUSE AND RETURN TO PHOENIX ON THE SAME ROUTE.		
12.2	KZPRERC2759447 - INNER CIRCLE UNIT 1, 2, 3, 4, 7 AND 8 FROM PHOENIX TAXI RANK NO.86, LEFT TO LONGCROFT PICK UP PASSENGERS, RIGHT TO PHOENIX HIGHWAY PICK UP PASSENGERS, RIGHT TO RIDGECROFT DRIVE PICK UP PASSENGERS, RIGHT TO LONGBURY DRIVE PICK UP PASSENGERS, LEFT TO CROFTBURY DRIVE PICK UP PASSENGERS, LEFT TO EASTBURY DRIVE PICK UP PASSENGERS, RIGHT TO WHITE HOUSE SHOPPING CENTRE. FROM WHITE HOUSE SHOPPING CENTRE INTO R103 LEFT INTO PHOENIX HIGHWAY, LEFT TO GREENBURY DRIVE, LEFT TO DALEVIEW DRIVE, LEFT TO STONEBRIDGE DRIVE, LEFT TO RISEGATE DRIVE, LEFT TO STONEBRIDGE DRIVE AGAIN, RIGHT TO GREENBURY DRIVE, LEFT TO TOWER ROAD, LEFT TO CARDINAL ROAD, RIGHT TO STONEBRIDGE DRIVE, LEFT TO ACARA STREET, LEFT TO STONEBRIDGE DRIVE, LEFT TO PHOENIX HIGHWAY, RIGHT TO PANDORA INTO PHOENIX PLAZA TAXI RANK NO.86.		
12.3	KZPRERC2759496 - INNER CIRCLE UNIT 1, 2, 3, 4, 5, 6, 7, 8, 9, 10, 11, 12 AND 13 FROM PHOENIX TAXI RANK NO. 86 TO PANDORA ROAD, RIGHT TO LONGCROFT PICK UP PASSENGERS, RIGHT TO LONGBURY DRIVE PICK UP PASSENGERS, INTO LENHAM DRIVE PICK UP PASSENGERS, LEFT TO WHETSTONE DRIVE, PICK UP PASSENGERS, LEFT TO BROOKSTONE DRIVE PICK UP PASSENGERS AND RETURN AT THE CLINIC, PICK UP PASSENGERS, LEFT TO FERNHAM DRIVE PICK UP PASSENGERS, LEFT TO PHOENIX INDUSTRIAL PARK PICK UP PASSENGERS RIGHT TO PHOENIX HIGHWAY PICK UP PASSENGERS LEFT TO CLAYFIELD DRIVE PICK UP PASSENGERS, LEFT TO CRANBROOK DRIVE PICK UP PASSENGERS, RIGHT TO ROCKFORD DRIVE, LEFT TO REDBURY DRIVE, LEFT TO RUSTON PLACE PICK UP PASSENGERS, LEFT TO PHOENIX HIGHWAY PICK UP PASSENGERS, RIGHT TO R103 INTO WHITE HOUSE AND RETURN ON THE SAME ROUTE.		
12.4	KZPRERC2759545 - INNER CIRCLE UNIT 13, 14, 15 AND 16 FROM PHOENIX PLAZA TAXI RANK NO.86, RIGHT TO PANDORA STREET PICK UP PASSENGERS, RIGHT TO PHATHEON STREET PICK UP PASSENGERS, RIGHT TO J G CHAMPION DRIVE PICK UP PASSENGERS, RIGHT TO BRAISFORD AVENUE PICK UP PASSENGERS INTO TATFORD AVENUE PICK UP PASSENGERS, LEFT TO RUEFORD AVENUE PICK UP PASSENGERS, LEFT TO SUNFORD AVENUE PIC UP PASSENGERS, RIGHT TO LENHAM DRIVE PICK UP PASSENGERS, LEFT TO NORTHCROFT AVENUE PICK UP PASSENGERS LEFT TO AVELEN CRESCENT PICK UP PASSENGERS RIGHT TO NEDLEN ROAD PICK UP PASSENGERS, RIGHT TO ESLEEN CRESCENT PICK UP PASSENGERS LEFT TO NORTHCROFT DRIVE PICK UP PASSENGERS, LEFT TO ESLEEN CRESCENT PICK UP PASSENGERS RIGHT TO RUFFLEEN ROAD PICK UP PASSENGERS RIGHT TO LENHAM DRIVE PICK UP PASSENGERS, LEFT TO WESTHAM DRIVE, PICK UP PASSENGERS RIGHT TO HEXHAM ROAD, PICK UP PASSENGERS, LEFT TO IVERHAM ROAD, PICK UP PASSENGERS RIGHT TO CHIPPENHAM ROAD PICK UP PASSENGERS RIGHT TO WESTHAM ROAD PICK UP PASSENGERS AND TURN BACK AT KWAMAMBA STORES ON WESTHAM ROAD, PICK UP PASSENGERS LEFT TO HEXHAM ROAD, PICK UP PASSENGERS LEFT TO BROOKSFERN ROAD, PICK UP PASSENGERS RIGH TO TOTTENHAM PLACE, PICK UP PASSENGERS LEFT TO HEXHAM, LEFT TO TWICKENHAM PLACE PICK UP PASSENGERS LEFT TO HEXAM, LEFT TO WESTHAM ROAD PICK UP PASSENGERS, LEFT TO LENHAM PICK UP PASSENGERS RIGHT TO JG CHAMPION DRIVE PICK UP PASSENGERS LEFT TO PHOENIX HIGHWAY RIGHT TO PHATHEON INTO PHOENIX PLAZA TAXI RANK NO.86.		
12.5	KZPRERC2759594 - PALM VIEW ROUTE INNER CIRCLE UNIT 20, 21, 23 AND 25 FROM PHOENIX PLAZA TAXI RANK NO.86 LEFT TO PERGUSUS ROAD PICK UP PASSENGERS, RIGHT TO PHOENIX HIGHWAY PICK UP PASSENGERS, LEFT TO HANNAFORD DRIVE PICK UP PASSENGERS, RIGHT TO CANEHAVEN DRIVE PICK UP PASSENGERS, RIGHT TO JG CHAMPION DRIVE PICK UP PASSENGERS, LEFT TO PALMVIEW DRIVE PICK UP PASSENGERS, RIGHT TO TRENANCE PARK DRIVE PICK UP PASSENGERS, LEFT TO CENTRAL PARK DRIVE PICK UP PASSENGERS LEFT TO PALMVIEW DRIVE PICK UP PASSENGERS RIGHT TO JG CHAMPION DRIVE PICK UP PASSENGERS, LEFT TO CANEHAVEN DRIVE PICK UP PASSENGERS, LEFT TO HANNAFORD DRIVE PICK UP PASSENGERS RIGHT TO PHOENIX HIGHWAY PICK UP PASSENGERS, LEFT TO LONGCROFT, RIGHT TO PANDORA ROAD TO PHOENIX TAXI RANK NO.86 IN PHOENIX PLAZA.		
12.6	KZPRERC2759643 - TERRANCE MANOR ROUTE UNTI 15, 19, 20, 23 AND 24 FROM PHOENIX PLAZA RANK NO.86 PICK UP PASSENGERS, RIGHT TO PANDORA ROAD PICK UP PASSENGERS RIGHT TO PHARTHENON STREET PICK UP PASSENGERS RIGHT TO CHARTFORD DRIVE PCICK UP PASSENGERS, RIGHT TO CHARTFORD DRIVE PICK UP PASSENGERS, LEFT TO SUNFORD DRIVE PICK UP PASSENGERS, RIGHT TO ALLENFORD DRIVE PICK UP PASSENGERS, LEFT TO DIPSIDE ROAD PICK UP PASSENGERS, LEFT TO HANNAFORD DRIVE PICK UP PASSENGERS, LEFT TO CANEHAVEN DRIVE PICK UP PASSENGERS, INTO BROOKDALE DRIVE PICKUP PASSENGERS, LEFT TO CARDHAM DRIVE AND RETURN ON CARDHAM DRIVE TO JOIN CRESTBROOK DRIVE, LEFT TO PALMVIEW DRIVE PICK UP PASSENGERS LEFT TO TENANCE PARK DRIVE PICK UP PASSENGERS, RIGHT TO CENTRAL PARK DRIVE PICKUP PASSENGERS, RIGHT TOPALMVIEW DRIVE PICKUP PASSENGERS, RIGHT TO CRESTBROOK DRIVE PICK UP PASSENGERS, LEFT TO BROOKDALE DRIVE PICK UP PASSENGERS TO CANEHAVEN DRIVE PICK UP PASSENGERS, RIGHT TO HANNAFORD DRIVE PICK UP PASSENGERS, RIGHT TO PHOENIX HIGHWAY, PICK UP PASSENGERS, LEFT TO LONGCROFT, RIGHT TO PANDORA STREET TO PHOENIX TAXI RANK NO.86 IN PHOENIX PLAZA.		
12.7	KZPRERC2759692 - UNIT 17, 18, 19, 20, 21 AND 22 FROM PHOENIX TAXI RANK NO.86 IN PHOENIX PLAZA, PICK UP PASSENGERS, LEFT TO PARTHENON PICK UP PASSENGERS, RIGHT TO PHOENIX HIGHWAY PICK UP PASSENGERS, LEFT TO STANMORE DRIVE PICK UP PASSENGERS, LEFT TO GROVE END DRIVE PICK UP PASSENGERS, LEFT TO RUDMORE DRIVE PICK UP PASSENGERS, LEFT TO FORESTHAVEN DRIVE PICK UP PASSENGERS, RIGHT TO VIEWHAVEN DRIVE PICK UP PASSENGERS, LEFT TO JG CHAMPION PICK UP PASSENGERS, LEFT TO CANEHAVEN DRIVE PICK UP PASSENGERS, LEFT TO FOREST HAVEN DRIVE PICK UP PASSENGERS, LEFT TO CANEHAVEN DRIVE PICK UP PASSENGERS, LEFT TO FOREST HAVEN DRIVE PICK UP PASSENGERS, RIGHT TO HANNAFORD DRIVE PICK UP PASSENGERS, RIGHT TO PHOENIX HIGHWAY, PICK UP PASSENGERS, LEFT TO LONGCROFT, RIGHT TO PANDORA ROAD TO PHOENIX TAXI RANK IN PHOENIX PLAZA.		



transport

Department:
Transport
Province of KwaZulu-Natal

GAZETTE

LGKZNG02-2024-APR

REGION: ALL

12.8	<p>KZPRERC2759741 - PHOENIX TO VERULAM FROM PHOENIX PLAZA TAXI RANK NO.86 TOPHOENIX HIGHWAY PCIK UP PASSENGER, TO RANK NO.103 PICK UP PASSENGERS, RIGHT TO WHITEHOUSE PICK UP POINT, PICK UP PASSENGERS CONTINUE TO MT EDGECOMBE PICK UP POINT PICK UP PASSENGERS CONTINUE ON R103, LEFT TO M27 (JABU NGCOBO DRIVE) INTO IRELAND STREET VERULAM AND RETURN ON THE SAME ROUTE.</p> <p>PHOENIX TO VERULAM (ALTERNATIVE ROUTE) FROM PHOENIX TAXI RANK NO.86 PICK UP PASSENGERS LEFT TO PEGASUS STREET PICK UP PASSENGERS LEFT TO PHOENIX HIGHWAY PCIK UP PASSENGERS RIGHT TO INDUSTRIAL PARK PICK UP PASSENGERS, RIGHT TO FERNHAM DRIVE PICK UP PASSENGERS, LEFT TO LENHAM DRIVE PICK UP PASSENGERS, LEFT TO JG CHAMPION DRIVE PICK UP PASSENGERS, LEFT TO R102 (GOPALAL HURBANS) RIGHT TO M27, LEFT RO IRELAND STREET TAXI RANK IN VERULAM.</p> <p>RETURN ROUTE FROM IRELAND STREET TAXI RANK IN VERULAM, INTO M27 (JABU NGCOBO) RIGHT TO OLD MAIN ROAD, RIGHT TO PHOENIX PLAZA TAXI RANK IN PHOENIX PLAZA.</p>
12.9	<p>KZPRERC2759790 - PHOENIX TO MT EDGECOMBE FROM PHOENIX TAXI RANK NO.86 IN PHOENIX PLAZA PICK UP PASSENGERS LEFT TO PANDORA STREET PICK UP PASSENGERS LEFT TO PARTHENON PICK UP PASSENGERS RIGHT TO PHOENIX HIGHWAY PICK UP PASSENGERS RIGHT TO R102, LEFT TO SIPHOSETHU ROAD, LEFT TO FLANDERS DRIVE TO FLANDERS MALL IN MT. EDGECOMBE AND RETURN TO PHOENIX PLAZA TAXI RANK NO.86 IN PHOENIX PLAZA ON THE SAME ROUTE.</p>
12.10	<p>KZPRERC2759839 - PHOENIX TO DURBAN FROM PHOENIX TAXI RANK NO.86 IN PHOENIX PLAZA PICK UP PASSENGERS, LEFT TO PANDORA STREET PICK UP PASSENGERS, LEFT TO PARTHENON PICK UP PASSENGERS, RIGHT TOPHOENIX HIGHWAY PICK UP PASSENGERS, RIGHT TO R102, LEFT TO SIPHOSETHU ROAD, LEFT TO FLANDERS DRIVE, INTO M41, RIGHT INTO BRAMFISHER ROAD, LEFT TO SOLDIERS WAY LEFT TO DENNIS HURLEY STREET, LEFT TO INGCUCE STREET, LEFT TO A B XUMA STREET INTO RANK NO.79 IN DURBAN. RANK 39 IN DURBAN FROM BRAMFISHER ROAD LEFT TO GREY STREET LEFT TO PRINCE EDWARD STREET TO RANK NO.39 IN DURBAN AND RETURN TO PHOENIX. RANK 57 IN DURBAN FROM JULIUS NYERERE AVENUE RIGHT TO MARKET ROAD RIGHT TO JOHANNES NKOSI STREET TO RANK 57 IN DURBAN AND RETURN TO PHOENIX. RANK 250 IN DURBAN FROM BRAMFISHER ROAD INTO DAVID WEBSTER STREET RIGHT TO JULIUS NYERERE AVENUE, RIGHT TO MARKET ROAD TAXI RANKNO.250 AND RETURN TO PHOENIX.</p>



transport

Department:
Transport
Province of KwaZulu-Natal

GAZETTE

LGKZNG02-2024-APR
REGION: ALL

1)	Application Number: APP0130833	2)	Gazette Number: LGKZNG02-2024-APR
3)	Applicant: GPS BUSANE ID NO. 7508170404086 Association: MANDINI-SUNDUMBILI AND TUGELA TAXI O.A	4)	Applicant Address: 30 GREIG ROAD MANDENI 4490
5)	Existing Licence Holder: NOT APPLICABLE ID NO. NOT APPLICABLE	6)	Existing Licence Holder Address: NOT APPLICABLE
7)	Type of application: ADD AUTHORISATIONS/ROUTES	8)	Operating Licence Number: LGKZN0903000580
9)	Vehicle Type: MINIBUS	10)	1 X 15 (SEATED) + 0 (STANDING)
11)	Region: ILEMBE		
12.1	196RCN8500T516 - MANDINI TO VUTHA FROM MANDENI TAXI RANK LEFT TO P 459, LEFT TO UNNAMED ROAD AND RETURN ON AN UNNAMED ROAD, TURN RIGHT TO P459 PASS ISITHEBE CLINIC. PASS NYONI UNTIL REACHING VUTHA AND RETURN BACK WITH P459 TO MANDENI TAXI RANK. NOTE: TO ALL ROADS THAT HAVE BEEN MENTIONED ABOVE ARE LOCAL OPERATION, THERE IS PICKING AND SETTING DOWN OF PASSENGERS UNTIL REACHING MANDENI TAXI RANK.		
12.2	196RCN8500T532 - MANDENI TO KWATASI FROM MANDENI TAXI RANK LEFT TO P459, AND RIGHT TO ROAD 258, RIGHT TO UNNAMED ROAD AND REACH INDIAN VILLAGE, RETURN TO UNNAMED ROAD LEFT TO P458 LEFT TO P569 AND RETURN TO MANDENI TAXI RANK ON THE SAME ROUTE. NOTE: TO ALL ROADS THAT HAVE BEEN MENTIONED ABOVE ARE LOCAL OPERATION, THERE IS PICKING AND SETTING DOWN OF PASSENGERS UNTIL REACHING MANDENI TAXI RANK.		
12.3	196RCN8500T548 - MANDINI TO MASOMONCO FROM MANDENI TAXI RANK LEFT TO P459, LEFT TO MASOMONCO ROAD, PASS ZITHULELE STORE RIGHT TO P459 AND RIGHT TO MANDENI TAXI RANK. NOTE: TO ALL ROADS THAT HAVE BEEN MENTIONED ABOVE ARE LOCAL OPERATION, THERE IS PICKING AND SETTING DOWN OF PASSENGERS UNTIL REACHING MANDENI TAXI RANK.		
12.4	196RCN8500T596 - MANDINI TO IRELAND STREET FROM MANDENI TAXI RANK RIGHT TO P459 LEFT TO NKNONJANE STREET, RIGHT TO MAFUNDA STREET, LEFT TO BAMBANANI STREET, RIGHT TO SALVESH ROAD, LEFT TO UMVEMVE, RIGHT TO IMBILA ROAD, LEFT TO SIYAKHULA ROAD, RIGHT TO ROAD 67, RIGHT TO NDUMO ROAD, LEFT TO ROAD 61, LEFT TO PHUMULA ROAD AND RETURN ON THE SAME ROUTE TO MANDENI TAXI RANK. NOTE: TO ALL ROADS THAT HAVE BEEN MENTIONED ABOVE ARE LOCAL OPERATION, THERE IS PICKING AND SETTING DOWN OF PASSENGERS UNTIL REACHING MANDENI TAXI RANK.		
12.5	196RCN8500T564 - MANDINI TO WHITE CITY FROM MANDENI TAXI RANK LEFT TO P459 LEFT TO LNKONJANE ROAD, RIGHT TO MAFUNDA ROAD, LEFT TO NEMBE ROAD, RIGHT TO PHUMULA ROAD, RIGHT TO MALANDELA ROAD INTO P459 AND TURN RIGHT TO MANDENI TAXI RANK. NOTE: TO ALL ROADS THAT HAVE BEEN MENTIONED ABOVE ARE LOCAL OPERATION, THERE IS PICKING AND SETTING DOWN OF PASSENGERS UNTIL REACHING MANDENI TAXI RANK.		
12.6	196RCN8500T572 - MANDINI TO CHAPPIES FROM MANDENI TAXI RANK LEFT TO P459, LEFT TO NKNONJANE ROAD, RIGHT TO MAFUNDA ROAD, LEFT TO NEMBE ROAD, LEFT TO MASAKHANE ROAD LEFT TO ROAD R116, LEFT TO, GCUMASHE ROAD, RIGHT TO INTSHE ROAD, RIGHT TO MABHENGWANE ROAD, LEFT TO MASAKHANE ROAD, LEFT TO ROAD 92, RIGHT TO EKUTHULENI ROAD, LEFT TO MASAKHANE ROAD, INTO P459 AND RIGHT TO MANDENI TAXI RANK. NOTE: TO ALL ROADS THAT HAVE BEEN MENTIONED ABOVE ARE LOCAL OPERATION, THERE IS PICKING AND SETTING DOWN OF PASSENGERS UNTIL REACHING MANDENI TAXI RANK.		
12.7	KZNNRBC601NS110596 - MANDENI TO REDHILL FROM MANDENI TAXI RANK LEFT TO P459, RIGHT TO NKNONJANE ROAD, RIGHT TO MAFUNDA ROAD, LEFT TO BAMBANANI ROAD, LEFT TO INSIMBA ROAD, LEFT TO IMVUBU ROAD, RIGHT TO ROAD 55, LEFT TO NEMBE ROAD, INTO P459, RIGHT TO MANDENI TAXI RANK. NOTE: TO ALL ROADS THAT HAVE BEEN MENTIONED ABOVE ARE LOCAL OPERATION, THERE IS PICKING AND SETTING DOWN OF PASSENGERS UNTIL REACHING MANDENI TAXI RANK.		
12.8	SUNDUMBILI TO ISITHEBE INDUSTRIAL AREA - NULL EXISTING AUTHORITY IN THE CURRENT ROUTE NETWORK ROUTE 10 UNIVERSITY PARK TO REKENS/ ISITHEBE, SUNDUMBILI TO ISITHEBE INDUSTRIAL AREA. FROM MANDINI TAXI RANK DRIVE ALONG AS DETAILED IN ROUTE 2 ABOVE THEN AT ISITHEBE TURN LEFT INTO BLUE STREET THEN GO ALONG GREEN STREET THEN DRIVE ALONG ALL THE MAIN STREETS SUCH AS YELLOW STREET, BROWN STREET, ORANGE STREET AND RED STREET. REVERSE ROUTE. FROM AGREED UPON PICK-UP POINTS IN ISITHEBE INDUSTRIAL AREA DRIVE ALONG ALL MAIN STREETS BACK TO THE STARTING POINT USING THE SAME FORWARD ROUTE.		
12.9	196RCN8500T508 - MANDINI TO OTHINI FROM MANDENI TAXI RANK TURNS LEFT TO P 459, RIGHT TO UNNAMED ROAD, UNTIL REACHING KHENANA, AND RETURN ON THE UNNAMED ROAD, LEFT TO P459 AND THEN TURN RIGHT AND IMMEDIATE LEFT TO MANDENI TAXI RANK. NOTE: TO ALL ROADS THAT HAVE BEEN MENTIONED ABOVE ARE LOCAL OPERATION, THERE IS PICKING AND SETTING DOWN OF PASSENGERS UNTIL REACHING MANDENI TAXI RANK.		
12.10	2206WA2209QT00047515 - UNIVERSITY PARK TO REKENS/ISITHEBE, SUNDUMBILI TO ISITHEBE INDUSTRIAL AREA FROM MANDINI TAXI RANK DRIVE ALONG AS DETAILED IN ROUTE 2 ABOVE THEN AT ISITHEBE TURN LEFT INTO BLUE STREET THEN GO ALONG GREEN STREET THEN DRIVE ALONG ALL THE MAIN STREETS SUCH AS YELLOW STREET, BROWN STREET, ORANGE STREET AND RED STREET. RETURN ROUTE FROM AGREED UPON PICK-UP POINTS IN ISITHEBE INDUSTRIAL AREA DRIVE ALONG ALL MAIN STREETS BACK TO THE STARTING POINT USING THE SAME FORWARD ROUTE.		



transport

Department:
Transport
Province of KwaZulu-Natal

GAZETTE

LGKZNG02-2024-APR

REGION: ALL

12.11	<p>2206WA2206LS10047529 - MANDINI TAXI RANK TO DURBAN TAXI RANK FROM MANDINI TAXI RANK PROCEED ALONG AN OUTWARD ROAD FROM THE RANK THEN TURN RIGHT INTO ROAD NO.P459, DRIVE ALONG THEN TURN LEFT INTO ROAD NO.258 THEN PROCEED ONTO AN ON RAMP TO R102. TURN LEFT SOUTHWARDS ALONG R102.AT STANGER TURN LEFT INTO BLYTHEDALE BEACH DRIVE ALONG R74 AND THEN JOIN INTO N2 FREEWAY. PROCEED ALONG N2 FREEWAY AND TURN LEFT AT UMHLANGA INTO M41 LEFT INTO M4, THEN PROCEED TOWARDS THE CITY CENTRE ALONG M4 AND TURN RIGHT INTO M17W ARGYLE ROAD THEN LEFT INTO R102 UMGENI ROAD. PROCEED ALONG AND TURN RIGHT INTO LEOPOLD STREET THEN LEFT MARKET ROAD AND THEN JOIN WILLIAMS ROAD. TURN RIGHT INTO SMITH STREET THEN RIGHT INTO WARWICK AVENUE. RIGHT INTO ALICE STREET AND THEN LEFT INTO ALBERT STREET AND PARK ON THE RIGHT INTO THE TEACHER'S CENTRE TAXI RANK.</p> <p>ALTERNATIVE ROUTE FROM MANDINI TAXI RANK PROCEED AS STATED ABOVE IN ROUTE 1.ALONG ROAD NO.258 TURN RIGHT INTO N2 FREEWAY DRIVE ALONG AND AT E.B. CLOETE JUNCTION TURN LEFT INTO N3 TOWARDS EAST THEN JOIN OLD DUTCH ROAD BECOMING ALICE STREET THEN RIGHT INTO MARKET ROAD PROCEED ALONG AND DROP OFF PASSENGERS AT BEREA STATION THEN PROCEED ALONG WILLIAMS ROAD AND TURN RIGHT INTO SMIT STREET AND PROCEED AS STATED ABOVE TO THE FINAL DESTINATION.</p> <p>RETURN ROUTE FROM TEACHER'S CENTRE TAXI RANK EITHER RIGHT INTO UMGENI ROAD TURN RIGHT INTO LEOPOLD STREET AND JOIN CANONGATE ROAD THEN PROCEED STRAIGHT INTO N3 FREEWAY AND DRIVE BACKWARDS USING THE SAME FORWARD ROUTE AS STATED ABOVE OR DRIVE ALONG UMGENI ROAD THEN PROCEED AS STATED IN THE FORWARD ROUTE ABOVE.</p>
12.12	<p>2206WA1205GJ10047523 - MANDINI TO STANGER FROM MANDINI TAXI RANK MAKE USE OF OUTWARD ROUTES AS DETAILED IN ROUTE 1 ABOVE THEN AT AN INTERSECTION OF R102 AND BLYTHEDALE BEACH IN STANGER TURN RIGHT INTO LINK STREET AND RIGHT AGAIN JOINING BALCOMB STREET THEN LEFT INTO STANGER TAXI RANK. RETURN USING THE SAME ROUTE</p>



transport

Department:
Transport
Province of KwaZulu-Natal

GAZETTE

LGKZNG02-2024-APR
REGION: ALL

1)	Application Number: APP0132057	2)	Gazette Number: LGKZNG02-2024-APR
3)	Applicant: RX MKHIZE ID NO. 7804165392083 Association: GRANGE AND WESTGATE TAXI ASSOCIATION	4)	Applicant Address: 45 PALMER ROAD, RICHMOND CREST PIETERMARITZBURG 3201
5)	Existing Licence Holder: NOT APPLICABLE ID NO. NOT APPLICABLE	6)	Existing Licence Holder Address: NOT APPLICABLE
7)	Type of application: ADD AUTHORISATIONS/ROUTES	8)	Operating Licence Number: LGKZN0403001839
9)	Vehicle Type: MINIBUS	10)	1 X 15 (SEATED) + 0 (STANDING)
11)	Region: UMGUNGUNDLOVU		
12.1	<p>KZNNRBCB601NS122655 - Grange Taxi rank to Mkhondeni and return. ROUTE 1: GRANGE TO MKHONDENI FROM GRANGE TAXI RANK IN WHITE ROAD, TURN RIGHT INTO TURNBULL ROAD, RIGHT INTO BAKEWELL, LEFT INTO SKHUMBUZO NGWENYA ROAD, TURN LEFT INTO UNNAMED ROAD, RIGHT INTO CORBETT, JORDAAN ROAD, UNNAMED ROAD, TOWNING ROAD, RIGHT INTO WHITE ROAD, LEFT INTO REGGIE HADEBE, TRAVEL FOR 6 KMS TURN RIGHT INTO UNNAMED ROAD INTO SHENSTONE FARM, BACK TO REGGIE HADEBE ROAD, TURN RIGHT INTO GLADYS MANZI ROAD, RIGHT INTO OLD FIELD ROAD, LEFT INTO HAWORTH ROAD, RIGHT INTO YARBOROUGH ROAD, LEFT INTO SHORTS RETREAT ROAD, LEFT INTO HALSTED ROAD, LEFT INTO CB DOWNES ROAD, LEFT INTO GLADYS MANZI ROAD, ARCHIE GUMEDE DRIVE, RIGHT INTO SKHUMBUZO NGWENYA ROAD, RIGHT INTO BAKEWELL, TURNBULL INTO GRANGE & WESTGATE TAXI RANK IN WHITE ROAD. PICKING AND DROPPING PASSENGERS ON DESIGNATED SPOTS ALONG THE ROUTE TO AND FROM MKHONDENI.</p>		
12.2	<p>KZPRERC2963483 - GRANGE WESTGATE TO NAPIERVILLE ROUTE (AMENDMENT) FROM GRANGE TERMINUS (TAXI RANK) AT WHITE ROAD / TURNBULL ROAD, INTO WHITE ROAD, STRAIGHT DOWN, TURN LEFT INTO HARTFORD ROAD PROCEED STRAIGHT, TURN RIGHT INTO SKHUMBUZO NGWENYA ROAD THEN TURN LEFT INTO CAMPS DRIFT ROAD, TURN LEFT INTO BARNESLEY ROAD, TURN RIGHT INTO MOSES MABHIDA (KNOWN AS EDENDALE ROAD), TURN LEFT INTO DEVONSHIRE ROAD PROCEED STRAIGHT UP, TURN LEFT INTO SHERWOOD ROAD, PROCEED STRAIGHT TO NEW PRISON ROUNDABOUT AND BACK TO SHERWOOD ROAD, TURN LEFT TO ROY CAMPBELL ROAD PROCEED STRAIGHT AND TURN LEFT TO LANGEHOVEN ROAD PROCEED AND TURN TO AALWYN STREET, TURN RIGHT TO ARUM ROAD PROCEED STRAIGHT TURN LEFT TO ROY CAMPBELL ROAD PROCEED STRAIGHT INTO UNNAMED ROAD (NEW SITE DEVELOPMENTS) PROCEED STRAIGHT AT T-JUNCTION SLIGHT LEFT PROCEED STRAIGHT, NEXT TO RESEVIOR DAM PROCEED STRAIGHT TO UNNAMED ROAD, PROCEED STRAIGHT DOWN AND JOIN LANGHOVEN ROAD, PICK UP AND DROP OFF PASSENGERS ALONG THE ROUTE, PROCEED STRAIGHT AND JOIN NIENABER ROAD, PROCEED STRAIGHT AND MAKE A U-TURN AT SIGNAL HILL VILLAGE GATE, RETURN ON THE SAME ROUTE, PROCEED STRAIGHT TO NEVILLE ROAD, TURN LEFT TO GARDENS ROAD PROCEED TURN INTO ZWARTKOP ROAD PROCEED STRAIGHT INTO BERG STREET STRAIGHT DOWN TO RETIEF STREET LEFT ONTO BOOM STREET PROCEED STRAIGHT TURN LEFT ONTO BOOM STREET, TURN LEFT ONTO BOSHOFF STREET AND TURN RIGHT INTO CHURCH STREET AND TURN LEFT TO FREEDOM SQUARE TAXI RANK. THERE ARE PICK-UPS AND DROP OFFS OF PASSENGERS ALONG THE ROUTE. RETURN ROUTE FROM FREEDOM SQUARE TAXI RANK TURN LEFT ONTO LANGALIBALELE STREET, TURN RIGHT TO BOSHOFF STREET PROCEED TURN RIGHT TO JABU NDLOVU STREET PROCEED STRAIGHT TURN RIGHT TO PINE STREET, SLIGHT RIGHT TO DEVONSHIRE ROAD PROCEED STRAIGHT, NEXT TO RAILWAY BRIDGE PROCEED AND TURN LEFT ROAD CONTINUE AS DEVONSHIRE ROAD PROCEED STRAIGHT UP, TURN LEFT INTO SHERWOOD ROAD, PROCEED TO NEW PRISON ROUNDABOUT AND BACK TO SHERWOOD ROAD, TURN LEFT TO ROY CAMPBELL ROAD PROCEED STRAIGHT AND TURN LEFT TO LANGEHOVEN ROAD PROCEED AND TURN TO AALWYN STREET, TURN RIGHT TO ARUM ROAD PROCEED STRAIGHT TURN LEFT TO ROY CAMPBELL ROAD PROCEED STRAIGHT INTO UNNAMED ROAD (NEW SITE DEVELOPMENTS) PROCEED STRAIGHT AT T-JUNCTION SLIGHT LEFT PROCEED STRAIGHT, NEXT TO RESEVIOR DAM PROCEED STRAIGHT TO UNNAMED ROAD, PROCEED STRAIGHT DOWN AND JOIN LANGHOVEN ROAD, PICK UP AND DROP OFF PASSENGERS ALONG THE ROUTE, PROCEED STRAIGHT AND JOIN NIENABER ROAD, PROCEED STRAIGHT AND MAKE A U-TURN AT SIGNAL HILL VILLAGE GATE, RETURN ON THE SAME ROUTE, PROCEED STRAIGHT TO NEVILLE ROAD, THERE ARE PICK AND DROP OFFS OF PASSENGERS.</p>		
12.3	<p>KZPRERC2963532 - GRANGE WESTGATE TO PIETERMARITZBURG FROM GRANGE TERMINUS (TAXI RANK) AT WHITE ROAD / TURNBULL ROAD, INTO WHITE ROAD, PROCEED STRAIGHT, OPPERMAN ROAD, WESTGATE HOUSING VILLAGE, PROCEED NEXT TO MVULENI LODGE TURN LEFT TO R56 AT THE ROBOT TURN RIGHT TO GLADYS MANZI ROAD, PROCEED STRAIGHT THE TURN RIGHT TO BISLEY ROAD PROCEED TO P120, PROCEED STRAIGHT THEN TURN RIGHT AND ENTER INTABA RIDGE PROCEED NEXT TO KZN POULTRY INSTITUTE PROCEED STRAIGHT NEXT TO INTABA RIDGE, PROCEED STRAIGHT WITH P120 ROAD, NEXT TO SECRET GARDENS ENTRANCE, PROCEED STRAIGHT, ROCKVALLEY GAME RANCH, MAKE A U-TURN AT WINGROVE VALLEY ENTRANCE AND RETURN THE SAME ROUTE CROSS TO GLADYS MANZI ROAD JOIN ALEXANDRA EXTENSION ROAD PROCEED STRAIGHT NEXT TO SPAR SHOPPING CENTRE PROCEED STRAIGHT TO JOIN ALEXANDRA ROAD RIGHT TO REGGIE HADEBE ROAD INTO COLLEGE ROAD PROCEED STRAIGHT RIGHT TO LANGALIBALELE ROAD PROCEED STRAIGHT TURN LEFT TO RETIEF STREET LEFT ONTO BOOM STREET PROCEED STRAIGHT TURN LEFT ONTO BOOM STREET, TURN LEFT ONTO BOSHOFF STREET AND TURN RIGHT INTO CHURCH STREET AND TURN LEFT TO FREEDOM SQUARE TAXI RANK AND RETURN ON THE SAME ROUTE. THERE ARE PICK-UPS AND DROP-OFF OF PASSENGERS ALONG THE ROUTES.</p>		
12.4	<p>KZPRERC2963581 - GRANGE WESTGATE TO SHENSTON FARM NEW ROUTE FROM GRANGE TERMINUS (TAXI RANK) AT WHITE ROAD / TURNBULL ROAD, INTO WHITE ROAD, PROCEED STRAIGHT TO OPPERMAN ROAD, PROCEED TO WESTGATE HOUSING VILLAGE, PROCEED NEXT TO MVULENI LODGE TURN RIGHT TO R56 ROAD PROCEED STRAIGHT NEX TO FOXHILL FARM, PROCEED NEXT TO ROTO TANK PROCEED STRAIGHT WITH R56, PROCEED NEXT TO THORNVILLE HARDWARE, PROCEED AND TURN RIGHT INTO YELLOW HOUSE PROCEED STRAIGHT AT T-JUNCTION TURN LEFT PROCEED AND SHARP LEFT, PROCEED WITH SHENSTON FARM MAIN ROAD, PROCEED NEXT TO EDIPHINI, PROCEED STRAIGHT NEXT TO ZONDO RESIDENCE PROCEED STRAIGHT AT FOUR SQUARE STORE OR EMASANGWENI TURN RIGHT ONTO UNNAMED ROAD, PROCEED NEXT TO POWER OF JESUS CHURCH PROCEED STRAIGHT UNTIL YOU REACH TERMIL AND MAKE A U-TURN AND RETURN THE SAME ROUTE. THERE ARE PICK-UPS AND DROP-OFF OF PASSENGERS ALONG THE ROUTES.</p>		



transport

Department:
Transport
Province of KwaZulu-Natal

GAZETTE

LGKZNG02-2024-APR

REGION: ALL

1)	Application Number: APP0132471	2)	Gazette Number: LGKZNG02-2024-APR
3)	Applicant: SF MBHELE ID NO. 7608295411089 Association: GRANGE AND WESTGATE TAXI ASSOCIATION	4)	Applicant Address: 14 ANNE STAFFORD DRIVE MONTROSE PIETERMARITZBURG 3201
5)	Existing Licence Holder: NOT APPLICABLE ID NO. NOT APPLICABLE	6)	Existing Licence Holder Address: NOT APPLICABLE
7)	Type of application: ADD AUTHORISATIONS/ROUTES	8)	Operating Licence Number: LGKZN0403002722
9)	Vehicle Type: MINIBUS	10)	1 X 15 (SEATED) + 0 (STANDING)
11)	Region: UMGUNGUNDOLOVU		
12.1	<p>KZNNRBC601NS122655 - Grange Taxi rank to Mkhondeni and return. ROUTE 1: GRANGE TO MKHONDENI FROM GRANGE TAXI RANK IN WHITE ROAD, TURN RIGHT INTO TURNBULL, RIGHT INTO BAKEWELL, LEFT INTO SKHUMBUZO NGWENYA ROAD, TURN LEFT INTO UNNAMED ROAD, RIGHT INTO CORBETT, JORDAAN ROAD, UNNAMED ROAD, TOWNING ROAD, RIGHT INTO WHITE ROAD, LEFT INTO REGGIE HADEBE, TRAVEL FOR 6 KMS TURN RIGHT INTO UNNAMED ROAD INTO SHENSTONE FARM, BACK TO REGGIE HADEBE ROAD, TURN RIGHT INTO GLADYS MANZI ROAD, RIGHT INTO OLD FIELD ROAD, LEFT INTO HAWORTH ROAD, RIGHT INTO YARBOROUGH ROAD, LEFT INTO SHORTS RETREAT ROAD, LEFT INTO HALSTED ROAD, LEFT INTO CB DOWNES ROAD, LEFT INTO GLADYS MANZI ROAD, ARCHIE GUMEDE DRIVE, RIGHT INTO SKHUMBUZO NGWENYA ROAD, RIGHT INTO BAKEWELL, TURNBULL INTO GRANGE & WESTGATE TAXI RANK IN WHITE ROAD. PICKING AND DROPPING PASSENGERS ON DESIGNATED SPOTS ALONG THE ROUTE TO AND FROM MKHONDENI.</p>		
12.2	<p>KZPRERC2963483 - GRANGE WESTGATE TO NAPIERVILLE ROUTE (AMENDMENT) FROM GRANGE TERMINUS (TAXI RANK) AT WHITE ROAD / TURNBULL ROAD, INTO WHITE ROAD, STRAIGHT DOWN, TURN LEFT INTO HARTFORD ROAD PROCEED STRAIGHT, TURN RIGHT INTO SKHUMBUZO NGWENYA ROAD THEN TURN LEFT INTO CAMPS DRIFT ROAD, TURN LEFT INTO BARNESLEY ROAD, TURN RIGHT INTO MOSES MABHIDA (KNOWN AS EDENDALE ROAD), TURN LEFT INTO DEVONSHIRE ROAD PROCEED STRAIGHT UP, TURN LEFT INTO SHERWOOD ROAD, PROCEED STRAIGHT TO NEW PRISON ROUNDABOUT AND BACK TO SHERWOOD ROAD, TURN LEFT TO ROY CAMPBELL ROAD PROCEED STRAIGHT AND TURN LEFT TO LANGEHOVEN ROAD PROCEED AND TURN TO AALWYN STREET, TURN RIGHT TO ARUM ROAD PROCEED STRAIGHT TURN LEFT TO ROY CAMPBELL ROAD PROCEED STRAIGHT INTO UNNAMED ROAD (NEW SITE DEVELOPMENTS) PROCEED STRAIGHT AT T-JUNCTION SLIGHT LEFT PROCEED STRAIGHT, NEXT TO RESEVIOR DAM PROCEED STRAIGHT TO UNNAMED ROAD, PROCEED STRAIGHT DOWN AND JOIN LANGHOVEN ROAD, PICK UP AND DROP OFF PASSENGERS ALONG THE ROUTE, PROCEED STRAIGHT AND JOIN NIENABER ROAD, PROCEED STRAIGHT AND MAKE A U-TURN AT SIGNAL HILL VILLAGE GATE, RETURN ON THE SAME ROUTE, PROCEED STRAIGHT TO NEVILLE ROAD, TURN LEFT TO GARDENS ROAD PROCEED TURN INTO ZWARTKOP ROAD PROCEED STRAIGHT INTO BERG STREET STRAIGHT DOWN TO RETIEF STREET LEFT ONTO BOOM STREET PROCEED STRAIGHT TURN LEFT ONTO BOOM STREET, TURN LEFT ONTO BOSHOFF STREET AND TURN RIGHT INTO CHURCH STREET AND TURN LEFT TO FREEDOM SQUARE TAXI RANK. THERE ARE PICK-UPS AND DROP OFFS OF PASSENGERS ALONG THE ROUTE. RETURN ROUTE FROM FREEDOM SQUARE TAXI RANK TURN LEFT ONTO LANGALIBALELE STREET, TURN RIGHT TO BOSHOFF STREET PROCEED TURN RIGHT TO JABU NDLOVU STREET PROCEED STRAIGHT TURN RIGHT TO PINE STREET, SLIGHT RIGHT TO DEVONSHIRE ROAD PROCEED STRAIGHT, NEXT TO RAILWAY BRIDGE PROCEED AND TURN LEFT ROAD CONTINUE AS DEVONSHIRE ROAD PROCEED STRAIGHT UP, TURN LEFT INTO SHERWOOD ROAD, PROCEED TO NEW PRISON ROUNDABOUT AND BACK TO SHERWOOD ROAD, TURN LEFT TO ROY CAMPBELL ROAD PROCEED STRAIGHT AND TURN LEFT TO LANGEHOVEN ROAD PROCEED AND TURN TO AALWYN STREET, TURN RIGHT TO ARUM ROAD PROCEED STRAIGHT TURN LEFT TO ROY CAMPBELL ROAD PROCEED STRAIGHT INTO UNNAMED ROAD (NEW SITE DEVELOPMENTS) PROCEED STRAIGHT AT T-JUNCTION SLIGHT LEFT PROCEED STRAIGHT, NEXT TO RESEVIOR DAM PROCEED STRAIGHT TO UNNAMED ROAD, PROCEED STRAIGHT DOWN AND JOIN LANGHOVEN ROAD, PICK UP AND DROP OFF PASSENGERS ALONG THE ROUTE, PROCEED STRAIGHT AND JOIN NIENABER ROAD, PROCEED STRAIGHT AND MAKE A U-TURN AT SIGNAL HILL VILLAGE GATE, RETURN ON THE SAME ROUTE, PROCEED STRAIGHT TO NEVILLE ROAD, THERE ARE PICK AND DROP OFFS OF PASSENGERS.</p>		
12.3	<p>KZPRERC2963532 - GRANGE WESTGATE TO PIETERMARITZBURG FROM GRANGE TERMINUS (TAXI RANK) AT WHITE ROAD / TURNBULL ROAD, INTO WHITE ROAD, PROCEED STRAIGHT, OPPERMAN ROAD, WESTGATE HOUSING VILLAGE, PROCEED NEXT TO MVULENI LODGE TURN LEFT TO R56 AT THE ROBOT TURN RIGHT TO GLADYS MANZI ROAD, PROCEED STRAIGHT THE TURN RIGHT TO BISLEY ROAD PROCEED TO P120, PROCEED STRAIGHT THEN TURN RIGHT AND ENTER INTABA RIDGE PROCEED NEXT TO KZN POULTRY INSTITUTE PROCEED STRAIGHT NEXT TO INTABA RIDGE, PROCEED STRAIGHT WITH P120 ROAD, NEXT TO SECRET GARDENS ENTRANCE, PROCEED STRAIGHT, ROCKVALLEY GAME RANCH, MAKE A U-TURN AT WINGROVE VALLEY ENTRANCE AND RETURN THE SAME ROUTE CROSS TO GLADYS MANZI ROAD JOIN ALEXANDRA EXTENSION ROAD PROCEED STRAIGHT NEXT TO SPAR SHOPPING CENTRE PROCEED STRAIGHT TO JOIN ALEXANDRA ROAD RIGHT TO REGGIE HADEBE ROAD INTO COLLEGE ROAD PROCEED STRAIGHT RIGHT TO LANGALIBALELE ROAD PROCEED STRAIGHT TURN LEFT TO RETIEF STREET LEFT ONTO BOOM STREET PROCEED STRAIGHT TURN LEFT ONTO BOOM STREET, TURN LEFT ONTO BOSHOFF STREET AND TURN RIGHT INTO CHURCH STREET AND TURN LEFT TO FREEDOM SQUARE TAXI RANK AND RETURN ON THE SAME ROUTE. THERE ARE PICK-UPS AND DROP-OFF OF PASSENGERS ALONG THE ROUTES.</p>		
12.4	<p>KZPRERC2963581 - GRANGE WESTGATE TO SHENSTON FARM NEW ROUTE FROM GRANGE TERMINUS (TAXI RANK) AT WHITE ROAD / TURNBULL ROAD, INTO WHITE ROAD, PROCEED STRAIGHT TO OPPERMAN ROAD, PROCEED TO WESTGATE HOUSING VILLAGE, PROCEED NEXT TO MVULENI LODGE TURN RIGHT TO R56 ROAD PROCEED STRAIGHT NEX TO FOXHILL FARM, PROCEED NEXT TO ROTO TANK PROCEED STRAIGHT WITH R56, PROCEED NEXT TO THORNVILLE HARDWARE, PROCEED AND TURN RIGHT INTO YELLOW HOUSE PROCEED STRAIGHT AT T-JUNCTION TURN LEFT PROCEED AND SHARP LEFT, PROCEED WITH SHENSTON FARM MAIN ROAD, PROCEED NEXT TO EDIPHINI, PROCEED STRAIGHT NEXT TO ZONDO RESIDENCE PROCEED STRAIGHT AT FOUR SQUARE STORE OR EMASANGWENI TURN RIGHT ONTO UNNAMED ROAD, PROCEED NEXT TO POWER OF JESUS CHURCH PROCEED STRAIGHT UNTIL YOU REACH TERMIL AND MAKE A U-TURN AND RETURN THE SAME ROUTE. THERE ARE PICK-UPS AND DROP-OFF OF PASSENGERS ALONG THE ROUTES.</p>		



transport

Department:
Transport
Province of KwaZulu-Natal

GAZETTE

LGKZNG02-2024-APR
REGION: ALL

1)	Application Number: APP0132478	2)	Gazette Number: LGKZNG02-2024-APR
3)	Applicant: SF MBHELE ID NO. 7608295411089 Association: GRANGE AND WESTGATE TAXI ASSOCIATION	4)	Applicant Address: 14 ANNE STAFFORD DRIVE MONTROSE PIETERMARITZBURG 3201
5)	Existing Licence Holder: NOT APPLICABLE ID NO. NOT APPLICABLE	6)	Existing Licence Holder Address: NOT APPLICABLE
7)	Type of application: ADD AUTHORISATIONS/ROUTES	8)	Operating Licence Number: LGKZN0403002721
9)	Vehicle Type: MINIBUS	10)	1 X 15 (SEATED) + 0 (STANDING)
11)	Region: UMGUNGUNDOLOVU		
12.1	KZNNRCBC601NS122655 - Grange Taxi rank to Mkhondeni and return. ROUTE 1: GRANGE TO MKHONDENI FROM GRANGE TAXI RANK IN WHITE ROAD, TURN RIGHT INTO TURNBULL, RIGHT INTO BAKEWELL, LEFT INTO SKHUMBUZO NGWENYA ROAD, TURN LEFT INTO UNNAMED ROAD, RIGHT INTO CORBETT, JORDAAN ROAD, UNNAMED ROAD, TOWNING ROAD, RIGHT INTO WHITE ROAD, LEFT INTO REGGIE HADEBE, TRAVEL FOR 6 KMS TURN RIGHT INTO UNNAMED ROAD INTO SHENSTONE FARM, BACK TO REGGIE HADEBE ROAD, TURN RIGHT INTO GLADYS MANZI ROAD, RIGHT INTO OLD FIELD ROAD, LEFT INTO HAWORTH ROAD, RIGHT INTO YARBOROUGH ROAD, LEFT INTO SHORTS RETREAT ROAD, LEFT INTO HALSTED ROAD, LEFT INTO CB DOWNES ROAD, LEFT INTO GLADYS MANZI ROAD, ARCHIE GUMEDE DRIVE, RIGHT INTO SKHUMBUZO NGWENYA ROAD, RIGHT INTO BAKEWELL, TURNBULL INTO GRANGE & WESTGATE TAXI RANK IN WHITE ROAD. PICKING AND DROPPING PASSENGERS ON DESIGNATED SPOTS ALONG THE ROUTE TO AND FROM MKHONDENI.		
12.2	KZPRERC2963483 - GRANGE WESTGATE TO NAPIERVILLE ROUTE (AMENDMENT) FROM GRANGE TERMINUS (TAXI RANK) AT WHITE ROAD / TURNBULL ROAD, INTO WHITE ROAD, STRAIGHT DOWN, TURN LEFT INTO HARTFORD ROAD PROCEED STRAIGHT, TURN RIGHT INTO SKHUMBUZO NGWENYA ROAD THEN TURN LEFT INTO CAMPS DRIFT ROAD, TURN LEFT INTO BARNSLEY ROAD, TURN RIGHT INTO MOSES MABHIDA (KNOWN AS EDENDALE ROAD), TURN LEFT INTO DEVONSHIRE ROAD PROCEED STRAIGHT UP, TURN LEFT INTO SHERWOOD ROAD, PROCEED STRAIGHT TO NEW PRISON ROUNDABOUT AND BACK TO SHERWOOD ROAD, TURN LEFT TO ROY CAMPBELL ROAD PROCEED STRAIGHT AND TURN LEFT TO LANGEHOVEN ROAD PROCEED AND TURN TO AALWYN STREET, TURN RIGHT TO ARUM ROAD PROCEED STRAIGHT TURN LEFT TO ROY CAMPBELL ROAD PROCEED STRAIGHT INTO UNNAMED ROAD (NEW SITE DEVELOPMENTS) PROCEED STRAIGHT AT T-JUNCTION SLIGHT LEFT PROCEED STRAIGHT, NEXT TO RESEVIOR DAM PROCEED STRAIGHT TO UNNAMED ROAD, PROCEED STRAIGHT DOWN AND JOIN LANGHOVEN ROAD, PICK UP AND DROP OFF PASSENGERS ALONG THE ROUTE, PROCEED STRAIGHT AND JOIN NIENABER ROAD, PROCEED STRAIGHT AND MAKE A U-TURN AT SIGNAL HILL VILLAGE GATE, RETURN ON THE SAME ROUTE, PROCEED STRAIGHT TO NEVILLE ROAD, TURN LEFT TO GARDENS ROAD PROCEED TURN INTO ZWARTKOP ROAD PROCEED STRAIGHT INTO BERG STREET STRAIGHT DOWN TO RETIEF STREET LEFT ONTO BOOM STREET PROCEED STRAIGHT TURN LEFT ONTO BOOM STREET, TURN LEFT ONTO BOSHOFF STREET AND TURN RIGHT INTO CHURCH STREET AND TURN LEFT TO FREEDOM SQUARE TAXI RANK. THERE ARE PICK-UPS AND DROP OFFS OF PASSENGERS ALONG THE ROUTE. RETURN ROUTE FROM FREEDOM SQUARE TAXI RANK TURN LEFT ONTO LANGALIBALELE STREET, TURN RIGHT TO BOSHOFF STREET PROCEED TURN RIGHT TO JABU NDLOVU STREET PROCEED STRAIGHT TURN RIGHT TO PINE STREET, SLIGHT RIGHT TO DEVONSHIRE ROAD PROCEED STRAIGHT, NEXT TO RAILWAY BRIDGE PROCEED AND TURN LEFT ROAD CONTINUE AS DEVONSHIRE ROAD PROCEED STRAIGHT UP, TURN LEFT INTO SHERWOOD ROAD, PROCEED TO NEW PRISON ROUNDABOUT AND BACK TO SHERWOOD ROAD, TURN LEFT TO ROY CAMPBELL ROAD PROCEED STRAIGHT AND TURN LEFT TO LANGEHOVEN ROAD PROCEED AND TURN TO AALWYN STREET, TURN RIGHT TO ARUM ROAD PROCEED STRAIGHT TURN LEFT TO ROY CAMPBELL ROAD PROCEED STRAIGHT INTO UNNAMED ROAD (NEW SITE DEVELOPMENTS) PROCEED STRAIGHT AT T-JUNCTION SLIGHT LEFT PROCEED STRAIGHT, NEXT TO RESEVIOR DAM PROCEED STRAIGHT TO UNNAMED ROAD, PROCEED STRAIGHT DOWN AND JOIN LANGHOVEN ROAD, PICK UP AND DROP OFF PASSENGERS ALONG THE ROUTE, PROCEED STRAIGHT AND JOIN NIENABER ROAD, PROCEED STRAIGHT AND MAKE A U-TURN AT SIGNAL HILL VILLAGE GATE, RETURN ON THE SAME ROUTE, PROCEED STRAIGHT TO NEVILLE ROAD, THERE ARE PICK AND DROP OFFS OF PASSENGERS.		
12.3	KZPRERC2963532 - GRANGE WESTGATE TO PIETERMARITZBURG FROM GRANGE TERMINUS (TAXI RANK) AT WHITE ROAD / TURNBULL ROAD, INTO WHITE ROAD, PROCEED STRAIGHT, OPPERMAN ROAD, WESTGATE HOUSING VILLAGE, PROCEED NEXT TO MVULENI LODGE TURN LEFT TO R56 AT THE ROBOT TURN RIGHT TO GLADYS MANZI ROAD, PROCEED STRAIGHT THE TURN RIGHT TO BISLEY ROAD PROCEED TO P120, PROCEED STRAIGHT THEN TURN RIGHT AND ENTER INTABA RIDGE PROCEED NEXT TO KZN POULTRY INSTITUTE PROCEED STRAIGHT NEXT TO INTABA RIDGE, PROCEED STRAIGHT WITH P120 ROAD, NEXT TO SECRET GARDENS ENTRANCE, PROCEED STRAIGHT, ROCKVALLEY GAME RANCH, MAKE A U-TURN AT WINGROVE VALLEY ENTRANCE AND RETURN THE SAME ROUTE CROSS TO GLADYS MANZI ROAD JOIN ALEXANDRA EXTENSION ROAD PROCEED STRAIGHT NEXT TO SPAR SHOPPING CENTRE PROCEED STRAIGHT TO JOIN ALEXANDRA ROAD RIGHT TO REGGIE HADEBE ROAD INTO COLLEGE ROAD PROCEED STRAIGHT RIGHT TO LANGALIBALELE ROAD PROCEED STRAIGHT TURN LEFT TO RETIEF STREET LEFT ONTO BOOM STREET PROCEED STRAIGHT TURN LEFT ONTO BOOM STREET, TURN LEFT ONTO BOSHOFF STREET AND TURN RIGHT INTO CHURCH STREET AND TURN LEFT TO FREEDOM SQUARE TAXI RANK AND RETURN ON THE SAME ROUTE. THERE ARE PICK-UPS AND DROP-OFF OF PASSENGERS ALONG THE ROUTES.		
12.4	KZPRERC2963581 - GRANGE WESTGATE TO SHENSTON FARM NEW ROUTE FROM GRANGE TERMINUS (TAXI RANK) AT WHITE ROAD / TURNBULL ROAD, INTO WHITE ROAD, PROCEED STRAIGHT TO OPPERMAN ROAD, PROCEED TO WESTGATE HOUSING VILLAGE, PROCEED NEXT TO MVULENI LODGE TURN RIGHT TO R56 ROAD PROCEED STRAIGHT NEX TO FOXHILL FARM, PROCEED NEXT TO ROTO TANK PROCEED STRAIGHT WITH R56, PROCEED NEXT TO THORNVILLE HARDWARE, PROCEED AND TURN RIGHT INTO YELLOW HOUSE PROCEED STRAIGHT AT T-JUNCTION TURN LEFT PROCEED AND SHARP LEFT, PROCEED WITH SHENSTON FARM MAIN ROAD, PROCEED NEXT TO EDIPHINI, PROCEED STRAIGHT NEXT TO ZONDO RESIDENCE PROCEED STRAIGHT AT FOUR SQUARE STORE OR EMASANGWENI TURN RIGHT ONTO UNNAMED ROAD, PROCEED NEXT TO POWER OF JESUS CHURCH PROCEED STRAIGHT UNTIL YOU REACH TERMIL AND MAKE A U-TURN AND RETURN THE SAME ROUTE. THERE ARE PICK-UPS AND DROP-OFF OF PASSENGERS ALONG THE ROUTES.		



transport

Department:
Transport
Province of KwaZulu-Natal

GAZETTE

LGKZNG02-2024-APR

REGION: ALL

1)	Application Number: APP0133002	2)	Gazette Number: LGKZNG02-2024-APR
3)	Applicant: BT KHUMALO ID NO. 5802045718081 Association: GRANGE AND WESTGATE TAXI ASSOCIATION	4)	Applicant Address: PO BOX 852 PIETERMARITZBURG 3201
5)	Existing Licence Holder: NOT APPLICABLE ID NO. NOT APPLICABLE	6)	Existing Licence Holder Address: NOT APPLICABLE
7)	Type of application: ADD AUTHORISATIONS/ROUTES	8)	Operating Licence Number: LGKZN0403000045
9)	Vehicle Type: MINIBUS	10)	1 X 15 (SEATED) + 0 (STANDING)
11)	Region: UMGUNGUNDLOVU		
12.1	<p>KZNNRBCB601NS122655 - Grange Taxi rank to Mkhondeni and return. ROUTE 1: GRANGE TO MKHONDENI FROM GRANGE TAXI RANK IN WHITE ROAD, TURN RIGHT INTO TURNBULL, RIGHT INTO BAKEWELL, LEFT INTO SKHUMBUZO NGWENYA ROAD, TURN LEFT INTO UNNAMED ROAD, RIGHT INTO CORBETT, JORDAAN ROAD, UNNAMED ROAD, TOWNING ROAD, RIGHT INTO WHITE ROAD, LEFT INTO REGGIE HADEBE, TRAVEL FOR 6 KMS TURN RIGHT INTO UNNAMED ROAD INTO SHENSTONE FARM, BACK TO REGGIE HADEBE ROAD, TURN RIGHT INTO GLADYS MANZI ROAD, RIGHT INTO OLD FIELD ROAD, LEFT INTO HAWORTH ROAD, RIGHT INTO YARBOROUGH ROAD, LEFT INTO SHORTS RETREAT ROAD, LEFT INTO HALSTED ROAD, LEFT INTO CB DOWNES ROAD, LEFT INTO GLADYS MANZI ROAD, ARCHIE GUMEDE DRIVE, RIGHT INTO SKHUMBUZO NGWENYA ROAD, RIGHT INTO BAKEWELL, TURNBULL INTO GRANGE & WESTGATE TAXI RANK IN WHITE ROAD. PICKING AND DROPPING PASSENGERS ON DESIGNATED SPOTS ALONG THE ROUTE TO AND FROM MKHONDENI.</p>		
12.2	<p>KZPRERC2983483 - GRANGE WESTGATE TO NAPIERVILLE ROUTE (AMENDMENT) FROM GRANGE TERMINUS (TAXI RANK) AT WHITE ROAD / TURNBULL ROAD, INTO WHITE ROAD, STRAIGHT DOWN, TURN LEFT INTO HARTFORD ROAD PROCEED STRAIGHT, TURN RIGHT INTO SKHUMBUZO NGWENYA ROAD THEN TURN LEFT INTO CAMPS DRIFT ROAD, TURN LEFT INTO BARNESLEY ROAD, TURN RIGHT INTO MOSES MABHIDA (KNOWN AS EDENDALE ROAD), TURN LEFT INTO DEVONSHIRE ROAD PROCEED STRAIGHT UP, TURN LEFT INTO SHERWOOD ROAD, PROCEED STRAIGHT TO NEW PRISON ROUNDABOUT AND BACK TO SHERWOOD ROAD, TURN LEFT TO ROY CAMPBELL ROAD PROCEED STRAIGHT AND TURN LEFT TO LANGEHOVEN ROAD PROCEED AND TURN TO AALWYN STREET, TURN RIGHT TO ARUM ROAD PROCEED STRAIGHT TURN LEFT TO ROY CAMPBELL ROAD PROCEED STRAIGHT INTO UNNAMED ROAD (NEW SITE DEVELOPMENTS) PROCEED STRAIGHT AT T-JUNCTION SLIGHT LEFT PROCEED STRAIGHT, NEXT TO RESEVIOR DAM PROCEED STRAIGHT TO UNNAMED ROAD, PROCEED STRAIGHT DOWN AND JOIN LANGEHOVEN ROAD, PICK UP AND DROP OFF PASSENGERS ALONG THE ROUTE, PROCEED STRAIGHT AND JOIN NIENABER ROAD, PROCEED STRAIGHT AND MAKE A U-TURN AT SIGNAL HILL VILLAGE GATE, RETURN ON THE SAME ROUTE, PROCEED STRAIGHT TO NEVILLE ROAD, TURN LEFT TO GARDENS ROAD PROCEED TURN INTO ZWARTKOP ROAD PROCEED STRAIGHT INTO BERG STREET STRAIGHT DOWN TO RETIEF STREET LEFT ONTO BOOM STREET PROCEED STRAIGHT TURN LEFT ONTO BOOM STREET, TURN LEFT ONTO BOSHOFF STREET AND TURN RIGHT INTO CHURCH STREET AND TURN LEFT TO FREEDOM SQUARE TAXI RANK. THERE ARE PICK-UPS AND DROP OFFS OF PASSENGERS ALONG THE ROUTE. RETURN ROUTE FROM FREEDOM SQUARE TAXI RANK TURN LEFT ONTO LANGALIBALELE STREET, TURN RIGHT TO BOSHOFF STREET PROCEED TURN RIGHT TO JABU NDLOVU STREET PROCEED STRAIGHT TURN RIGHT TO PINE STREET, SLIGHT RIGHT TO DEVONSHIRE ROAD PROCEED STRAIGHT, NEXT TO RAILWAY BRIDGE PROCEED AND TURN LEFT ROAD CONTINUE AS DEVONSHIRE ROAD PROCEED STRAIGHT UP, TURN LEFT INTO SHERWOOD ROAD, PROCEED TO NEW PRISON ROUNDABOUT AND BACK TO SHERWOOD ROAD, TURN LEFT TO ROY CAMPBELL ROAD PROCEED STRAIGHT AND TURN LEFT TO LANGEHOVEN ROAD PROCEED AND TURN TO AALWYN STREET, TURN RIGHT TO ARUM ROAD PROCEED STRAIGHT TURN LEFT TO ROY CAMPBELL ROAD PROCEED STRAIGHT INTO UNNAMED ROAD (NEW SITE DEVELOPMENTS) PROCEED STRAIGHT AT T-JUNCTION SLIGHT LEFT PROCEED STRAIGHT, NEXT TO RESEVIOR DAM PROCEED STRAIGHT TO UNNAMED ROAD, PROCEED STRAIGHT DOWN AND JOIN NIENABER ROAD, PROCEED STRAIGHT AND MAKE A U-TURN AT SIGNAL HILL VILLAGE GATE, RETURN ON THE SAME ROUTE, PROCEED STRAIGHT TO NEVILLE ROAD, THERE ARE PICK AND DROP OFFS OF PASSENGERS.</p>		
12.3	<p>KZPRERC2963532 - GRANGE WESTGATE TO PIETERMARITZBURG FROM GRANGE TERMINUS (TAXI RANK) AT WHITE ROAD / TURNBULL ROAD, INTO WHITE ROAD, PROCEED STRAIGHT, OPPERMAN ROAD, WESTGATE HOUSING VILLAGE, PROCEED NEXT TO MVULENI LODGE TURN LEFT TO R56 AT THE ROBOT TURN RIGHT TO GLADYS MANZI ROAD, PROCEED STRAIGHT THE TURN RIGHT TO BISLEY ROAD PROCEED TO P120, PROCEED STRAIGHT THEN TURN RIGHT AND ENTER INTABA RIDGE PROCEED NEXT TO KZN POULTRY INSTITUTE PROCEED STRAIGHT NEXT TO INTABA RIDGE, PROCEED STRAIGHT WITH P120 ROAD, NEXT TO SECRET GARDENS ENTRANCE, PROCEED STRAIGHT, ROCKVALLEY GAME RANCH, MAKE A U-TURN AT WINGROVE VALLEY ENTRANCE AND RETURN THE SAME ROUTE CROSS TO GLADYS MANZI ROAD JOIN ALEXANDRA EXTENSION ROAD PROCEED STRAIGHT NEXT TO SPAR SHOPPING CENTRE PROCEED STRAIGHT TO JOIN ALEXANDRA ROAD RIGHT TO REGGIE HADEBE ROAD INTO COLLEGE ROAD PROCEED STRAIGHT RIGHT TO LANGALIBALELE ROAD PROCEED STRAIGHT TURN LEFT TO RETIEF STREET LEFT ONTO BOOM STREET PROCEED STRAIGHT TURN LEFT ONTO BOOM STREET, TURN LEFT ONTO BOSHOFF STREET AND TURN RIGHT INTO CHURCH STREET AND TURN LEFT TO FREEDOM SQUARE TAXI RANK AND RETURN ON THE SAME ROUTE. THERE ARE PICK-UPS AND DROP-OFF OF PASSENGERS ALONG THE ROUTES.</p>		
12.4	<p>KZPRERC2963581 - GRANGE WESTGATE TO SHENSTON FARM NEW ROUTE FROM GRANGE TERMINUS (TAXI RANK) AT WHITE ROAD / TURNBULL ROAD, INTO WHITE ROAD, PROCEED STRAIGHT TO OPPERMAN ROAD, PROCEED TO WESTGATE HOUSING VILLAGE, PROCEED NEXT TO MVULENI LODGE TURN RIGHT TO R56 ROAD PROCEED STRAIGHT NEX TO FOXHILL FARM, PROCEED NEXT TO ROTO TANK PROCEED STRAIGHT WITH R56, PROCEED NEXT TO THORNVILLE HARDWARE, PROCEED AND TURN RIGHT INTO YELLOW HOUSE PROCEED STRAIGHT AT T-JUNCTION TURN LEFT PROCEED AND SHARP LEFT, PROCEED WITH SHENSTON FARM MAIN ROAD, PROCEED NEXT TO EDIPHINI, PROCEED STRAIGHT NEXT TO ZONDO RESIDENCE PROCEED STRAIGHT AT FOUR SQUARE STORE OR EMASANGWENI TURN RIGHT ONTO UNNAMED ROAD, PROCEED NEXT TO POWER OF JESUS CHURCH PROCEED STRAIGHT UNTIL YOU REACH TERMIL AND MAKE A U-TURN AND RETURN THE SAME ROUTE. THERE ARE PICK-UPS AND DROP-OFF OF PASSENGERS ALONG THE ROUTES.</p>		



transport

Department:
Transport
Province of KwaZulu-Natal

GAZETTE

LGKZNG02-2024-APR
REGION: ALL

1)	Application Number: APP0133007	2)	Gazette Number: LGKZNG02-2024-APR
3)	Applicant: BT KHUMALO ID NO. 5802045718081 Association: GRANGE AND WESTGATE TAXI ASSOCIATION	4)	Applicant Address: PO BOX 852 PIETERMARITZBURG 3201
5)	Existing Licence Holder: NOT APPLICABLE ID NO. NOT APPLICABLE	6)	Existing Licence Holder Address: NOT APPLICABLE
7)	Type of application: ADD AUTHORISATIONS/ROUTES	8)	Operating Licence Number: LGKZN0403001527
9)	Vehicle Type: MINIBUS	10)	1 X 15 (SEATED) + 0 (STANDING)
11)	Region: UMGUNGUNDLOVU		
12.1	<p>KZNNRBCB601NS122655 - Grange Taxi rank to Mkhondeni and return. ROUTE 1: GRANGE TO MKHONDENI FROM GRANGE TAXI RANK IN WHITE ROAD, TURN RIGHT INTO TURNBULL, RIGHT INTO BAKEWELL, LEFT INTO SKHUMBUZO NGWENYA ROAD, TURN LEFT INTO UNNAMED ROAD, RIGHT INTO CORBETT, JORDAAN ROAD, UNNAMED ROAD, TOWNING ROAD, RIGHT INTO WHITE ROAD, LEFT INTO REGGIE HADEBE, TRAVEL FOR 6 KMS TURN RIGHT INTO UNNAMED ROAD INTO SHENSTONE FARM, BACK TO REGGIE HADEBE ROAD, TURN RIGHT INTO GLADYS MANZI ROAD, RIGHT INTO OLD FIELD ROAD, LEFT INTO HAWORTH ROAD, RIGHT INTO YARBOROUGH ROAD, LEFT INTO SHORTS RETREAT ROAD, LEFT INTO HALSTED ROAD, LEFT INTO CB DOWNES ROAD, LEFT INTO GLADYS MANZI ROAD, ARCHIE GUMEDE DRIVE, RIGHT INTO SKHUMBUZO NGWENYA ROAD, RIGHT INTO BAKEWELL, TURNBULL INTO GRANGE & WESTGATE TAXI RANK IN WHITE ROAD. PICKING AND DROPPING PASSENGERS ON DESIGNATED SPOTS ALONG THE ROUTE TO AND FROM MKHONDENI.</p>		
12.2	<p>KZPRERC2983483 - GRANGE WESTGATE TO NAPIERVILLE ROUTE (AMENDMENT) FROM GRANGE TERMINUS (TAXI RANK) AT WHITE ROAD / TURNBULL ROAD, INTO WHITE ROAD, STRAIGHT DOWN, TURN LEFT INTO HARTFORD ROAD PROCEED STRAIGHT, TURN RIGHT INTO SKHUMBUZO NGWENYA ROAD THEN TURN LEFT INTO CAMPS DRIFT ROAD, TURN LEFT INTO BARNESLEY ROAD, TURN RIGHT INTO MOSES MABHIDA (KNOWN AS EDENDALE ROAD), TURN LEFT INTO DEVONSHIRE ROAD PROCEED STRAIGHT UP, TURN LEFT INTO SHERWOOD ROAD, PROCEED STRAIGHT TO NEW PRISON ROUNDABOUT AND BACK TO SHERWOOD ROAD, TURN LEFT TO ROY CAMPBELL ROAD PROCEED STRAIGHT AND TURN LEFT TO LANGEHOVEN ROAD PROCEED AND TURN TO AALWYN STREET, TURN RIGHT TO ARUM ROAD PROCEED STRAIGHT TURN LEFT TO ROY CAMPBELL ROAD PROCEED STRAIGHT INTO UNNAMED ROAD (NEW SITE DEVELOPMENTS) PROCEED STRAIGHT AT T-JUNCTION SLIGHT LEFT PROCEED STRAIGHT, NEXT TO RESEVIOR DAM PROCEED STRAIGHT TO UNNAMED ROAD, PROCEED STRAIGHT DOWN AND JOIN LANGEHOVEN ROAD, PICK UP AND DROP OFF PASSENGERS ALONG THE ROUTE, PROCEED STRAIGHT AND JOIN NIENABER ROAD, PROCEED STRAIGHT AND MAKE A U-TURN AT SIGNAL HILL VILLAGE GATE, RETURN ON THE SAME ROUTE, PROCEED STRAIGHT TO NEVILLE ROAD, TURN LEFT TO GARDENS ROAD PROCEED TURN INTO ZWARTKOP ROAD PROCEED STRAIGHT INTO BERG STREET STRAIGHT DOWN TO RETIEF STREET LEFT ONTO BOOM STREET PROCEED STRAIGHT TURN LEFT ONTO BOOM STREET, TURN LEFT ONTO BOSHOFF STREET AND TURN RIGHT INTO CHURCH STREET AND TURN LEFT TO FREEDOM SQUARE TAXI RANK. THERE ARE PICK-UPS AND DROP OFFS OF PASSENGERS ALONG THE ROUTE. RETURN ROUTE FROM FREEDOM SQUARE TAXI RANK TURN LEFT ONTO LANGALIBALELE STREET, TURN RIGHT TO BOSHOFF STREET PROCEED TURN RIGHT TO JABU NDLOVU STREET PROCEED STRAIGHT TURN RIGHT TO PINE STREET, SLIGHT RIGHT TO DEVONSHIRE ROAD PROCEED STRAIGHT, NEXT TO RAILWAY BRIDGE PROCEED AND TURN LEFT ROAD CONTINUE AS DEVONSHIRE ROAD PROCEED STRAIGHT UP, TURN LEFT INTO SHERWOOD ROAD, PROCEED TO NEW PRISON ROUNDABOUT AND BACK TO SHERWOOD ROAD, TURN LEFT TO ROY CAMPBELL ROAD PROCEED STRAIGHT AND TURN LEFT TO LANGEHOVEN ROAD PROCEED AND TURN TO AALWYN STREET, TURN RIGHT TO ARUM ROAD PROCEED STRAIGHT TURN LEFT TO ROY CAMPBELL ROAD PROCEED STRAIGHT INTO UNNAMED ROAD (NEW SITE DEVELOPMENTS) PROCEED STRAIGHT AT T-JUNCTION SLIGHT LEFT PROCEED STRAIGHT, NEXT TO RESEVIOR DAM PROCEED STRAIGHT TO UNNAMED ROAD, PROCEED STRAIGHT DOWN AND JOIN LANGEHOVEN ROAD, PICK UP AND DROP OFF PASSENGERS ALONG THE ROUTE, PROCEED STRAIGHT AND JOIN NIENABER ROAD, PROCEED STRAIGHT AND MAKE A U-TURN AT SIGNAL HILL VILLAGE GATE, RETURN ON THE SAME ROUTE, PROCEED STRAIGHT TO NEVILLE ROAD, THERE ARE PICK AND DROP OFFS OF PASSENGERS.</p>		
12.3	<p>KZPRERC2963532 - GRANGE WESTGATE TO PIETERMARITZBURG FROM GRANGE TERMINUS (TAXI RANK) AT WHITE ROAD / TURNBULL ROAD, INTO WHITE ROAD, PROCEED STRAIGHT, OPPERMAN ROAD, WESTGATE HOUSING VILLAGE, PROCEED NEXT TO MVULENI LODGE TURN LEFT TO R56 AT THE ROBOT TURN RIGHT TO GLADYS MANZI ROAD, PROCEED STRAIGHT THE TURN RIGHT TO BISLEY ROAD PROCEED TO P120, PROCEED STRAIGHT THEN TURN RIGHT AND ENTER INTABA RIDGE PROCEED NEXT TO KZN POULTRY INSTITUTE PROCEED STRAIGHT NEXT TO INTABA RIDGE, PROCEED STRAIGHT WITH P120 ROAD, NEXT TO SECRET GARDENS ENTRANCE, PROCEED STRAIGHT, ROCKVALLEY GAME RANCH, MAKE A U-TURN AT WINGROVE VALLEY ENTRANCE AND RETURN THE SAME ROUTE CROSS TO GLADYS MANZI ROAD JOIN ALEXANDRA EXTENSION ROAD PROCEED STRAIGHT NEXT TO SPAR SHOPPING CENTRE PROCEED STRAIGHT TO JOIN ALEXANDRA ROAD RIGHT TO REGGIE HADEBE ROAD INTO COLLEGE ROAD PROCEED STRAIGHT RIGHT TO LANGALIBALELE ROAD PROCEED STRAIGHT TURN LEFT TO RETIEF STREET LEFT ONTO BOOM STREET PROCEED STRAIGHT TURN LEFT ONTO BOOM STREET, TURN LEFT ONTO BOSHOFF STREET AND TURN RIGHT INTO CHURCH STREET AND TURN LEFT TO FREEDOM SQUARE TAXI RANK AND RETURN ON THE SAME ROUTE. THERE ARE PICK-UPS AND DROP-OFF OF PASSENGERS ALONG THE ROUTES.</p>		
12.4	<p>KZPRERC2963581 - GRANGE WESTGATE TO SHENSTON FARM NEW ROUTE FROM GRANGE TERMINUS (TAXI RANK) AT WHITE ROAD / TURNBULL ROAD, INTO WHITE ROAD, PROCEED STRAIGHT TO OPPERMAN ROAD, PROCEED TO WESTGATE HOUSING VILLAGE, PROCEED NEXT TO MVULENI LODGE TURN RIGHT TO R56 ROAD PROCEED STRAIGHT NEX TO FOXHILL FARM, PROCEED NEXT TO ROTO TANK PROCEED STRAIGHT WITH R56, PROCEED NEXT TO THORNVILLE HARDWARE, PROCEED AND TURN RIGHT INTO YELLOW HOUSE PROCEED STRAIGHT AT T-JUNCTION TURN LEFT PROCEED AND SHARP LEFT, PROCEED WITH SHENSTON FARM MAIN ROAD, PROCEED NEXT TO EDIPHINI, PROCEED STRAIGHT NEXT TO ZONDO RESIDENCE PROCEED STRAIGHT AT FOUR SQUARE STORE OR EMASANGWENI TURN RIGHT ONTO UNNAMED ROAD, PROCEED NEXT TO POWER OF JESUS CHURCH PROCEED STRAIGHT UNTIL YOU REACH TERMIL AND MAKE A U-TURN AND RETURN THE SAME ROUTE. THERE ARE PICK-UPS AND DROP-OFF OF PASSENGERS ALONG THE ROUTES.</p>		



transport

Department:
Transport
Province of KwaZulu-Natal

GAZETTE

LGKZNG02-2024-APR

REGION: ALL

1)	Application Number: APP0148805	2)	Gazette Number: LGKZNG02-2024-APR
3)	Applicant: PT KHUBONE ID NO. 6605070574082 Association: CITY TAXI OWNERS ASSOCIATION	4)	Applicant Address: PO BOX 43082 ELANDSKOP KWA ZULU NATAL 3226
5)	Existing Licence Holder: NOT APPLICABLE ID NO. NOT APPLICABLE	6)	Existing Licence Holder Address: NOT APPLICABLE
7)	Type of application: ADD AUTHORISATIONS/ROUTES	8)	Operating Licence Number: LGKZN0403000397
9)	Vehicle Type: MINIBUS	10)	1 X 15 (SEATED) + 0 (STANDING)
11)	Region: UMGUNGUNDOLOVU		
12.1	<p>KZPRERC2963924 - PIETERMARITZBURG TO DURBAN ROUTE (AMENDMENT) FROM MARKET SQUARE TAXI RANK EXIT TO LANGALIBALELE STREET PROCEED STRAIGHT TURN RIGHT TO BOSHOFF STREET PROCEED UNTIL BOSHOFF STREET BECOMES NEW ENGLAND ROAD PROCEED STRAIGHT, TURN RIGHT TO N3, PROCEED STRAIGHT WITH N3, PASS M13 OFF RAMP PROCEED STRAIGHT, PASS ASSEGAL OFF RAMP PROCEED WITH N3 PASS MARIANHILL TOLL PLAZA PROCEED, PASS WESTMEAD INDUSTRIAL AREA, PROCEED STRAIGHT PASS PAVALLION SHOPPING MALL, PROCEED STRAIGHT WITH N3 TURN LEFT TO JOIN JOHANNES NKOSI STREET, PROCEED STRAIGHT TO JOHANNES NKOSI TAXI RANK (PIETERMARITZBURG/DURBAN TAXI RANK OPPOSITE KFC) SET DOWN PASSENGERS PROCEED TURN LEFT TO INGUCE STREET SET DOWN PASSENGERS PROCEED JOIN UMNGENI ROAD, PROCEED TURN LEFT TO DURBAN STATION, SET DOWN PASSENGERS, PROCEED TURN LEFT TO KOLLING STREET, PROCEED THEN TURN LEFT TO MATHEW MEYIWA ROAD JOIN UMNGENI ROAD PROCEED TURN RIGHT TO DAVID WEBSTER PROCEED STRAIGHT TURN RIGHT TO JOSEPH NDULI STREET, PROCEED TURN RIGHT TO JOHANNES NKOSI STREET PICK UP PASSENGERS AT JOHANNES NKOSI TAXI RANK (PIETERMARITZBURG/DURBAN TAXI RANK) AND RETURN TO PIETERMARITZBURG ON THE SAME ROUTE. RETURN ROUTE FROM DURBAN TO PIETERMARITZBURG FROM JOHANNES NKOSI TAXI RANK TURN RIGHT TO DR YUSUF DADOO STREET TURN RIGHT TO DAVID WEBSTER ROAD TO JOIN N3 PROCEED STRAIGHT WITH N3 PASS PAVALLION SHOPPING MALL, PROCEED STRAIGHT WITH N3, PASS MARIANHILL OFF RAMP PROCEED PASS MARRRIANHILL TOLL PLAZA PROCEED STRAIGHT PASS HAMMERSDALE OFF RAMP, PASS MKHONDENI OFF RAMP, PROCEED STRAIGHT TURN LEFT TO DR CHOTA MOTALA ROAD PROCEED STRAIGHT SET DOWN PASSENGERS AT MASUKWANA BUS STOP PROCEED STRAIGHT UNTIL DR CHOTA MOTALA BECOMES CHURCH STREET PROCEED STRAIGHT WITH CHURCH STREET PASS MARKET SQUARE TAXI RANK SET DOWN PASSENGERS PROCEED STRAIGHT TURN RIGHT TO OTTO STREET PROCEED TURN LEFT TO PIETERMARITZ STREET PROCEED STRAIGHT TO TURN LEFT TO PINE STREET AND SET DOWN PASSENGERS AT RAILWAY STATION TAXI RANK, TURN LEFT TO CHURCH STREET PROCEED STRAIGHT, TURN RIGHT TO WEST STREET, PROCEED TURN LEFT TO LANGALIBALELE STREET PROCEED STRAIGHT TURN LEFT TO MARKET SQUARE TAXI RANK PIETERMARITZBURG TO DURBAN - ALTERNATIVE ROUTE FROM MARKET SQUARE TAXI RANK EXIT TO LANGALIBALELE STREET PROCEED STRAIGHT TURN RIGHT TO BOSHOFF STREET PROCEED UNTIL BOSHOFF STREET BECOMES NEW ENGLAND ROAD TURN RIGHT TO N3 PROCEED STRAIGHT PASS HAMMERSDALE OFF RAMP PROCEED STRAIGHT TAKE LEFT TO M13, PROCEED STRAIGHT WITH M13 SET DOWN PASSENGERS AT THE BUS STOP, PROCEED ON M13 TURN LEFT TO JOSIAH GUMEDE STREET, SET DOWN PASSENGERS AT BUS STOPS, PROCEED STRAIGHT TURN RIGHT TO CROMPTON STREET, PROCEED STRAIGHT TURN LEFT TO M13, PROCEED AND JOIN N3 ON THE RIGHT, PROCEED STRAIGHT TURN LEFT TO BRICKFIELD TAXI STOP SET DOWN PASSENGERS AND JOIN N3, OFF RAMP TO KING DINUZULU SET DOWN PASSENGERS AT THE BUS STOP PROCEED STRAIGHT TO JOIN N3, PROCEED STRAIGHT TO JOIN JOHANNES NKOSI STREET, AT JOHANNES NKOSI TAXI RANK SET DOWN PASSENGERS PROCEED TURN LEFT TO INGUCE STREET DROP OFF PASSENGERS, PROCEED STRAIGHT TURN LEFT TO JOIN UMNGENI ROAD, PROCEED TURN LEFT TO DURBAN STATION, SET DOWN PASSENGERS ONLY, PROCEED STRAIGHT TURN LEFT TO KOLLING STREET, PROCEED STRAIGHT TURN LEFT TO MATHEW MEYIWA ROAD, PROCEED AND JOIN UMNGENI ROAD PROCEED TURN RIGHT TO DAVID WEBSTER ROAD, PROCEED STRAIGHT TURN RIGHT TO JOSEPH NDULI ROAD, PROCEED TURN RIGHT TO JOHANNES NKOSI STREET, PICK UP PASSENGERS AT JOHANNES NKOSI TAXI RANK AND RETURN TO PIETERMARITZBURG ON THE SAME ROUTE. RETURN ALTERNATIVE ROUTEN – DURBAN TO PIETERMARITZBURG FROM JOHANNES NKOSI TAXI RANK TURN RIGHT TO DR YUSUF DADOO STREET, TURN RIGHT TO DAVID WEBSTER ROAD TO JOIN N3 PROCEED STRAIGHT, OFFRAMP TO STAPLETON ROAD TO JOIN M13 PROCEED STRAIGHT, PASS GILLITTS OFF RAMP PROCEED, PASS HILLCREST OFF RAMP, PROCEED STRAIGHT WITH M13 ON THE RIGHT JOIN N3, PROCEED STRAIGHT WITH N3 PASS HAMMERSDALE OFF RAMP, PROCEED PASS MKONDENI OFF RAMP, PROCEED STRAIGHT AND TURN LEFT TO DR CHOTA MOTALA ROAD PROCEED STRAIGHT AT MASUKWANA BUS STOP SET DOWN PASSENGERS, PROCEED STRAIGHT UNTIL DR CHOTA MOTALA ROAD BECOMES CHURCH STREET PROCEED STRAIGHT TURN RIGHT TO RETIEF STREET PROCEED STRAIGHT AND TURN LEFT TO PIETERMARITZ STREET PROCEED STRAIGHT TO TURN LEFT TO PINE STREET AND SET DOWN PASSENGERS AT RAILWAY STATION TAXI RANK, TURN LEFT TO CHURCH STREET PROCEED STRAIGHT, TURN RIGHT TO WEST STREET, PROCEED STRAIGHT TURN LEFT TO LANGALIBALELE STREET PROCEED STRAIGHT TURN LEFT TO MARKET SQUARE TAXI RANK. ROUTE RETURN TO PIETERMARITZBURG, DROP OFF OF PASSENGERS.</p>		
12.2	<p>KZPRERC2963973 - PIETERMARITZBURG TO EMPANGENI ROUTE FROM MARKET SQUARE TO LANGALIBALELE STREET PROCEED STRAIGHT TURN RIGHT TO BOSHOFF STREET PROCEED STRAIGHT UNTIL BOSHOFF STREET BECOMES NEW ENGLAND ROAD PROCEED STRAIGHT, TURN RIGHT TO N3, WE PROCEED STRAIGHT WITH N3, PASS M13 OFF RAMP, PASS ASSEGAL OFF RAMP PROCEED STRAIGHT WITH N3 PASS MARIANHILL TOLL PLAZA, PROCEED STRAIGHT PASS WESTMEAD INDUSTRIAL AREA, PROCEED PASS PAVALLION SHOPPING MALL, PROCEED STRAIGHT OFF RAMP AT SPAGHETTI JUNCTION TURN LEFT TO JOIN N2, PROCEED STRAIGHT PASS GATEWAY MALL, PASS TONGAAT OFF RAMP, PASS TONGAAT TOLL PLAZA PROCEED STRAIGHT PASS BALLITTO OFF RAMP PROCEED, PASS UMVOTI TOLL PLAZA PROCEED STRAIGHT, PASS STANGER OFF RAMP PROCEED, PASS MANDENI OFF RAMP, PROCEED PASS DOKODWENI OFF RAMP PROCEED STRAIGHT PASS MTUNZINI TOLL PLAZA, PASS ESIKHALENI OFF RAMP, PROCEED STRAIGHT WITH N2 OFF RAMP TURN LEFT TO JOHN ROSS HIGHWAY BECOMING R34 DROP OFF PASSENGERS AT THE BUS STOPS, PROCEED STRAIGHT TURN LEFT TO FRANK BULL ROAD, IMMEDIATE RIGHT TO REX HENDERSON ROAD SET DOWN PASSENGERS AT REX HENDERSON ROAD BUS STOP, PROCEED STRAIGHT WITH REX HENDERSON ROAD SET DOWN PASSENGERS, PROCEED STRAIGHT REX HENDERSON ROAD TURN RIGHT TO OXLAND STREET BECOMING MAXWELL STREET, PROCEED TURN LEFT TO COMMERCIAL STREET AND TURN LEFT TO EMPANGENI TAXI RANK A-RANK (SHOPRITE SHOPPING CENTRE) CALLED OK TAXI AND RETURN TO PIETERMARITZBURG ON THE SAME ROUTE. RETURN ROUTE EMPANGENI TO PMB FROM EMPANGENI TAXI RANK A-RANK EXIT TO MAXWELL STREET PROCEED STRAIGHT, TURN RIGHT TO COMMERCIAL STREET, PROCEED STRAIGHT TURN LEFT TO R34, PROCEED WITH R34 BECOMING JOHN ROSS HIGHWAY, TURN RIGHT TO JOIN N2, PROCEED STRAIGHT PASS ESIKHALENI OFF RAMP, PROCEED STRAIGHT PASS MTUNZINI TOLL PLAZA PROCEED, PASS DOKODWENI OFF RAMP PROCEED STRAIGHT, PASS MANDENI OFF RAMP PROCEED STRAIGHT, PASS STANGER OFF RAMP PROCEED STRAIGHT, PASS UMVOTI TOLL PLAZA PROCEED STRAIGHT, PASS BALLITTO OFF RAMP PROCEED STRAIGHT, PASS GATEWAY SHOPPING MALL PROCEED STRAIGHT, OFF RAMP TO SPAGHETTI JUNCTION TO JOIN N3 AND PROCEED STRAIGHT PASS PAVALLION SHOPPING MALL, PROCEED STRAIGHT WITH N3 PASS MARIANHILL OFF RAMP PROCEED STRAIGHT, PASS MARRIANHILL TOLL PLAZA PROCEED STRAIGHT PASS HAMMERSDALE OFF RAMP, PROCEED STRAIGHT PASS MKHONDENI OFF RAMP PROCEED STRAIGHT TURN LEFT TO DR CHOTA MOTALA ROAD PROCEED STRAIGHT SET DOWN PASSENGERS AT MASUKWANA BUS STOP PROCEED STRAIGHT UNTIL DR CHOTA MOTALA BECOMES CHURCH STREET PROCEED STRAIGHT WITH CHURCH STREET PASS MARKET SQUARE TAXI RANK SET DOWN PASSENGERS PROCEED STRAIGHT TURN RIGHT TO OTTO STREET PROCEED STRAIGHT TURN LEFT TO PIETERMARITZ STREET PROCEED STRAIGHT TO TURN LEFT TO PINE STREET AND SET DOWN PASSENGERS AT RAILWAY STATION TAXI RANK, TURN LEFT TO CHURCH STREET PROCEED STRAIGHT, TURN RIGHT TO WEST STREET, PROCEED STRAIGHT TURN LEFT TO LANGALIBALELE STREET PROCEED STRAIGHT TURN LEFT TO MARKET SQUARE TAXI RANK.</p>		



transport

Department:
Transport
Province of KwaZulu-Natal

GAZETTE

LGKZNG02-2024-APR
REGION: ALL

1)	Application Number: APP0148808	2)	Gazette Number: LGKZNG02-2024-APR
3)	Applicant: SS MOODLEY ID NO. 7605120188080 Association: CITY TAXI OWNERS ASSOCIATION	4)	Applicant Address: 14 OLIVE CRESCENT NEWHOLMES PIETERMARITZBURG 3201
5)	Existing Licence Holder: NOT APPLICABLE ID NO. NOT APPLICABLE	6)	Existing Licence Holder Address: NOT APPLICABLE
7)	Type of application: ADD AUTHORISATIONS/ROUTES	8)	Operating Licence Number: LGKZN0403001457
9)	Vehicle Type: MINIBUS	10)	1 X 15 (SEATED) + 0 (STANDING)
11)	Region: UMGUNGUNDLOVU		
12.1	<p>KZPRERC2963924 - PIETERMARITZBURG TO DURBAN ROUTE (AMENDMENT) FROM MARKET SQUARE TAXI RANK EXIT TO LANGALIBALELE STREET PROCEED STRAIGHT TURN RIGHT TO BOSHOFF STREET PROCEED UNTIL BOSHOFF STREET BECOMES NEW ENGLAND ROAD PROCEED STRAIGHT, TURN RIGHT TO N3, PROCEED STRAIGHT WITH N3, PASS M13 OFF RAMP PROCEED STRAIGHT, PASS ASSEGAL OFF RAMP PROCEED WITH N3 PASS MARIANHILL TOLL PLAZA PROCEED, PASS WESTMEAD INDUSTRIAL AREA, PROCEED STRAIGHT PASS PAVALLION SHOPPING MALL, PROCEED STRAIGHT WITH N3 TURN LEFT TO JOIN JOHANNES NKOSI STREET, PROCEED STRAIGHT TO JOHANNES NKOSI TAXI RANK (PIETERMARITZBURG/DURBAN TAXI RANK OPPOSITE KFC) SET DOWN PASSENGERS PROCEED TURN LEFT TO INGUCE STREET SET DOWN PASSENGERS PROCEED JOIN UMNGENI ROAD, PROCEED TURN LEFT TO DURBAN STATION, SET DOWN PASSENGERS, PROCEED TURN LEFT TO KOLLING STREET, PROCEED THEN TURN LEFT TO MATHEW MEYIWA ROAD JOIN UMNGENI ROAD PROCEED TURN RIGHT TO DAVID WEBSTER PROCEED STRAIGHT TURN RIGHT TO JOSEPH NDULI STREET, PROCEED TURN RIGHT TO JOHANNES NKOSI STREET PICK UP PASSENGERS AT JOHANNES NKOSI TAXI RANK (PIETERMARITZBURG/DURBAN TAXI RANK) AND RETURN TO PIETERMARITZBURG ON THE SAME ROUTE. RETURN ROUTE FROM DURBAN TO PIETERMARITZBURG FROM JOHANNES NKOSI TAXI RANK TURN RIGHT TO DR YUSUF DADOO STREET TURN RIGHT TO DAVID WEBSTER ROAD TO JOIN N3 PROCEED STRAIGHT WITH N3 PASS PAVALLION SHOPPING MALL, PROCEED STRAIGHT WITH N3, PASS MARIANHILL OFF RAMP PROCEED PASS MARRIANHILL TOLL PLAZA PROCEED STRAIGHT PASS HAMMERSDALE OFF RAMP, PASS MKHONDENI OFF RAMP, PROCEED STRAIGHT TURN LEFT TO DR CHOTA MOTALA ROAD PROCEED STRAIGHT SET DOWN PASSENGERS AT MASUKWANA BUS STOP PROCEED STRAIGHT UNTIL DR CHOTA MOTALA BECOMES CHURCH STREET PROCEED STRAIGHT WITH CHURCH STREET PASS MARKET SQUARE TAXI RANK SET DOWN PASSENGERS PROCEED STRAIGHT TURN RIGHT TO OTTO STREET PROCEED TURN LEFT TO PIETERMARITZ STREET PROCEED STRAIGHT TO TURN LEFT TO PINE STREET AND SET DOWN PASSENGERS AT RAILWAY STATION TAXI RANK, TURN LEFT TO CHURCH STREET PROCEED STRAIGHT, TURN RIGHT TO WEST STREET, PROCEED TURN LEFT TO LANGALIBALELE STREET PROCEED STRAIGHT TURN LEFT TO MARKET SQUARE TAXI RANK PIETERMARITZBURG TO DURBAN - ALTERNATIVE ROUTE FROM MARKET SQUARE TAXI RANK EXIT TO LANGALIBALELE STREET PROCEED STRAIGHT TURN RIGHT TO BOSHOFF STREET PROCEED UNTIL BOSHOFF STREET BECOMES NEW ENGLAND ROAD TURN RIGHT TO N3 PROCEED STRAIGHT PASS HAMMERSDALE OFF RAMP PROCEED STRAIGHT TAKE LEFT TO M13, PROCEED STRAIGHT WITH M13 SET DOWN PASSENGERS AT THE BUS STOP, PROCEED ON M13 TURN LEFT TO JOSIAH GUMEDE STREET, SET DOWN PASSENGERS AT BUS STOPS, PROCEED STRAIGHT TURN RIGHT TO CROMPTON STREET, PROCEED STRAIGHT TURN LEFT TO M13, PROCEED AND JOIN N3 ON THE RIGHT, PROCEED STRAIGHT TURN LEFT TO BRICKFIELD TAXI STOP SET DOWN PASSENGERS AND JOIN N3, OFF RAMP TO KING DINUZULU SET DOWN PASSENGERS AT THE BUS STOP PROCEED STRAIGHT TO JOIN N3, PROCEED STRAIGHT TO JOIN JOHANNES NKOSI STREET, AT JOHANNES NKOSI TAXI RANK SET DOWN PASSENGERS PROCEED TURN LEFT TO INGUCE STREET DROP OFF PASSENGERS, PROCEED STRAIGHT TURN LEFT TO JOIN UMNGENI ROAD, PROCEED TURN LEFT TO DURBAN STATION, SET DOWN PASSENGERS ONLY, PROCEED STRAIGHT TURN LEFT TO KOLLING STREET, PROCEED STRAIGHT TURN LEFT TO MATHEW MEYIWA ROAD, PROCEED AND JOIN UMNGENI ROAD PROCEED TURN RIGHT TO DAVID WEBSTER ROAD, PROCEED STRAIGHT TURN RIGHT TO JOSEPH NDULI ROAD, PROCEED TURN RIGHT TO JOHANNES NKOSI STREET, PICK UP PASSENGERS AT JOHANNES NKOSI TAXI RANK AND RETURN TO PIETERMARITZBURG ON THE SAME ROUTE. RETURN ALTERNATIVE ROUTE – DURBAN TO PIETERMARITZBURG FROM JOHANNES NKOSI TAXI RANK TURN RIGHT TO DR YUSUF DADOO STREET, TURN RIGHT TO DAVID WEBSTER ROAD TO JOIN N3 PROCEED STRAIGHT, OFFRAMP TO STAPLETON ROAD TO JOIN M13 PROCEED STRAIGHT, PASS GILLITTS OFF RAMP PROCEED, PASS HILLCREST OFF RAMP, PROCEED STRAIGHT WITH M13 ON THE RIGHT JOIN N3, PROCEED STRAIGHT WITH N3 PASS HAMMERSDALE OFF RAMP, PROCEED PASS MKHONDENI OFF RAMP, PROCEED STRAIGHT AND TURN LEFT TO DR CHOTA MOTALA ROAD PROCEED STRAIGHT AT MASUKWANA BUS STOP SET DOWN PASSENGERS, PROCEED STRAIGHT UNTIL DR CHOTA MOTALA ROAD BECOMES CHURCH STREET PROCEED STRAIGHT TURN RIGHT TO RETIEF STREET PROCEED STRAIGHT AND TURN LEFT TO PIETERMARITZ STREET PROCEED STRAIGHT TO TURN LEFT TO PINE STREET AND SET DOWN PASSENGERS AT RAILWAY STATION TAXI RANK, TURN LEFT TO CHURCH STREET PROCEED STRAIGHT, TURN RIGHT TO WEST STREET, PROCEED STRAIGHT TURN LEFT TO LANGALIBALELE STREET PROCEED STRAIGHT TURN LEFT TO MARKET SQUARE TAXI RANK. ROUTE RETURN TO PIETERMARITZBURG, DROP OFF OF PASSENGERS.</p>		
12.2	<p>KZPRERC2963973 - PIETERMARITZBURG TO EMPANGENI ROUTE FROM MARKET SQUARE TO LANGALIBALELE STREET PROCEED STRAIGHT TURN RIGHT TO BOSHOFF STREET PROCEED STRAIGHT UNTIL BOSHOFF STREET BECOMES NEW ENGLAND ROAD PROCEED STRAIGHT, TURN RIGHT TO N3, WE PROCEED STRAIGHT WITH N3, PASS M13 OFF RAMP, PASS ASSEGAL OFF RAMP PROCEED STRAIGHT WITH N3 PASS MARIANHILL TOLL PLAZA, PROCEED STRAIGHT PASS WESTMEAD INDUSTRIAL AREA, PROCEED PASS PAVALLION SHOPPING MALL, PROCEED STRAIGHT OFF RAMP AT SPAGHETTI JUNCTION TURN LEFT TO JOIN N2, PROCEED STRAIGHT PASS GATEWAY MALL, PASS TONGAAT OFF RAMP, PASS TONGAAT TOLL PLAZA PROCEED STRAIGHT PASS BALLITTO OFF RAMP PROCEED, PASS UMVOTI TOLL PLAZA PROCEED STRAIGHT, PASS STANGER OFF RAMP PROCEED, PASS MANDENI OFF RAMP, PROCEED PASS DOKODWENI OFF RAMP PROCEED STRAIGHT PASS MTUNZINI TOLL PLAZA, PASS ESIKHALENI OFF RAMP, PROCEED STRAIGHT WITH N2 OFF RAMP TURN LEFT TO JOHN ROSS HIGHWAY BECOMING R34 DROP OFF PASSENGERS AT THE BUS STOPS, PROCEED STRAIGHT TURN LEFT TO FRANK BULL ROAD, IMMEDIATE RIGHT TO REX HENDERSON ROAD SET DOWN PASSENGERS AT REX HENDERSON ROAD BUS STOP, PROCEED STRAIGHT WITH REX HENDERSON ROAD SET DOWN PASSENGERS, PROCEED STRAIGHT REX HENDERSON ROAD TURN RIGHT TO OXLAND STREET BECOMING MAXWELL STREET, PROCEED TURN LEFT TO COMMERCIAL STREET AND TURN LEFT TO EMPANGENI TAXI RANK A-RANK (SHOPRITE SHOPPING CENTRE) CALLED OK TAXI AND RETURN TO PIETERMARITZBURG ON THE SAME ROUTE. RETURN ROUTE EMPANGENI TO PMB FROM EMPANGENI TAXI RANK A-RANK EXIT TO MAXWELL STREET PROCEED STRAIGHT, TURN RIGHT TO COMMERCIAL STREET, PROCEED STRAIGHT TURN LEFT TO R34, PROCEED WITH R34 BECOMING JOHN ROSS HIGHWAY, TURN RIGHT TO JOIN N2, PROCEED STRAIGHT PASS ESIKHALENI OFF RAMP, PROCEED STRAIGHT PASS MTUNZINI TOLL PLAZA PROCEED, PASS DOKODWENI OFF RAMP PROCEED STRAIGHT, PASS MANDENI OFF RAMP PROCEED STRAIGHT, PASS STANGER OFF RAMP PROCEED STRAIGHT, PASS UMVOTI TOLL PLAZA PROCEED STRAIGHT, PASS BALLITO OFF RAMP PROCEED STRAIGHT, PASS GATEWAY SHOPPING MALL PROCEED STRAIGHT, OFF RAM TO SPAGHETTI JUNCTION TO JOIN N3 AND PROCEED STRAIGHT PASS PAVALLION SHOPPING MALL, PROCEED STRAIGHT WITH N3 PASS MARIANHILL OFF RAMP PROCEED STRAIGHT, PASS MARRIANHILL TOLL PLAZA PROCEED STRAIGHT PASS HAMMERSDALE OFF RAMP, PROCEED STRAIGHT PASS MKHONDENI OFF RAMP PROCEED STRAIGHT TURN LEFT TO DR CHOTA MOTALA ROAD PROCEED STRAIGHT SET DOWN PASSENGERS AT MSUKWANA BUS STOP PROCEED STRAIGHT UNTIL DR CHOTA MOTALA BECOMES CHURCH STREET PROCEED STRAIGHT WITH CHURCH STREET PASS MARKET SQUARE TAXI RANK SET DOWN PASSENGERS PROCEED STRAIGHT TURN RIGHT TO OTTO STREET PROCEED STRAIGHT TURN LEFT TO PIETERMARITZ STREET PROCEED STRAIGHT TO TURN LEFT TO PINE STREET AND SET DOWN PASSENGERS AT RAILWAY STATION TAXI RANK, TURN LEFT TO CHURCH STREET PROCEED STRAIGHT, TURN RIGHT TO WEST STREET, PROCEED STRAIGHT TURN LEFT TO LANGALIBALELE STREET PROCEED STRAIGHT TURN LEFT TO MARKET SQUARE TAXI RANK.</p>		



transport

Department:
Transport
Province of KwaZulu-Natal

GAZETTE

LGKZNG02-2024-APR

REGION: ALL

1)	Application Number: APP0173359	2)	Gazette Number: LGKZNG02-2024-APR
3)	Applicant: SA PHENYANE ID NO. 4812075306088 Association: NQUTHU DISTRICT PIONEERS TAXI ASSOC.	4)	Applicant Address: P.O BOX 436 NQUTHU 3135
5)	Existing Licence Holder: NOT APPLICABLE ID NO. NOT APPLICABLE	6)	Existing Licence Holder Address: NOT APPLICABLE
7)	Type of application: NEW OPERATING LICENCE	8)	Operating Licence Number: LGKZN0203000917
9)	Vehicle Type: MINIBUS	10)	1 X 15 (SEATED) + 0 (STANDING)
11)	Region: UMZINYATHI		
12.1	2207GY2207GY00050419 - CONDITIONS/RESTRICTIONS 1. PASSENGERS MAY BE PICKED UP AND / OR SET DOWN ONLY DESIGNATED TAXI RANKS OR TAXI STOPS, WHICH SHALL EXCLUDE BUS STOPS. 2. ON THE INBOUND TRIP TO DURBAN, PIETERMARITZBURG, EMPANGENI, NEWCASTLE, VRYHEID, DUNDEE, LADYSMITH, AND JOHANNESBURG NO PASSENGERS MAY BE PICKED UP ON ROUTE FROM LEAVING THE MAGISTERIAL OF NQUTHU UNTIL REACHING THE DESTINATION RANK. 3. ON THE RETURN TRIP TO NQUTHU, NO PASSENGERS MAY BE SET DOWN UNTIL REACHING THE MAGISTERIAL DISTRICT OF NQUTHU. 4. ENTRY OR RANKING ON PRIVATE PROPERTY IS NOT PERMITTED WITHOUT THE WRITTEN PERMISSION OF THE LANDLORD, A COPY OF WHICH MUST BE SUPPLIED TO THE BOARD BEFORE UPLIFTING THE OPERATING LICENCE 5. WITHOUT HAVING ENTERED INTO AN AGREEMENT WITH THE OTHER OPERATORS ON A COMMON ROUTE, AS CONTEMPLATED BY SECTION 88 (2) (B) OF ACT 22 OF 2000, PICKING UP OR SETTING DOWN OF PASSENGERS ON SUCH ROUTE IS NOT PERMITTED. A COPY OF SUCH AGREEMENT MUST BE SUPPLIED TO THE BOARD. 6. AT RANKS, WHETHER ON-STREET OR OFF-STREET, ONLY THE TAXIS THAT CAN BE ACCOMMODATED IN THE DEMARCATED AREA MAY OCCUPY THE RANK, EXCESS VEHICLES MUST HOLD ELSEWHERE AT DESIGNATED HOLDING ARREARS. 7. RANK PERMITS OR LETTERS OF AUTHORITY MUST BE PRODUCED WHEN UPLIFTING. IN RESPECT OF ALL RANKS IN MUNICIPAL ARREARS, IN PARTICULAR MAJOR TOWNS AND CITIES AND IN PARTICULAR IN RESPECT OF INTER-PROVINCIAL DESTINATIONS. 8. THE VEHICLE MUST BE COVERED BY MOTOR VEHICLE INSURANCE AS WELL AS PERSONAL LIABILITY INSURANCE. 9. THE ALLOCATION OF ANY ROUTE OR PORTION OF THE ROUTE IS SUBJECT TO THE CONDITION THAT HAS BEEN APPROVED AND ALLOCATED IN GOOD FAITH AND SUCH ROUTE WILL BE INVALID SHOULD IT TRANSPIRE THAT THE ROUTE OR PORTION THEREOF WILL, OR HAS CAUSED CONFLICT DUE TO IT HAVING BEEN APPROVED BASED ON INCORRECT OR FALSE INFORMATION SUPPLIED TO THE BOARD, OR AS A RESULT OF AN ERROR. IN SUCH INSTANCE THE OPERATING LICENCE MUST BE RETURNED TO THE BOARD FOR CORRECTION.		
12.2	2207GY2207GY00050412 - GRACE SUB TO NZIMANDE FROM GRACE SUB RANK, INTO AND ALONG P54, INTO R34, RIGHT INTO P251 AND PROCEED TO NZIMANDE MINE AND RETURN.		
12.3	2207GY2207GY00050413 - GRACE SUB TO NZIMANDE FROM GRACE SUB RANK, INTO AND ALONG P54, INTO R34, RIGHT INTO P251 AND PROCEED TO NZIMANDE MINE AND RETURN.		
12.4	2207GY2207J510047659 - NQUTU TO NONDWENI FROM NQUTHU TAXI RANK TO NONDWENI TAXI RANK ALONG MAIN ROAD (P36-2 AND RETURN ALONG THE FORWARD ROUTE IN REVERSE.(PICKING UP AND SETTING DOWN PASSENGERS EN ROUTE.		
12.5	2207GY2207GY00047664 - NQUTU TO QHUDENI FROM NQUTHU TAXI RANK INTO AND ALONG R68 AND AND TURN RIGHT INTO P16/3 TO P32 KWABALOYI QHUDENI AND RETURN TO NQUTHU WITH ALONG THE FOWARD ROUTE IN REVERSE.		
12.6	2207GY2207GY00047665 - SIBONGILE TO NQUTU FROM SIBONGILE ALONG L1993 INTO R68 AND PROCEED INTO NQUTHU TAXI RANK AND RETURN.		
12.7	2207GY2207GY00047666 - MABULULWANE TO NQUTU FROM MABULULWANE SUB TAXI RANK INTO AND ALONG D1297 INTO R68 AND PROCEED TO NQUTHU TAXI RANK AND RETURN.		
12.8	2207GY2207GY00047672 - ZICOLE TO NQUTU FROM KWAMBATHA TRADING STORE INTO AND ALONG D1347,RIGHT INTO P54 AND PROCEED TO NQUTHU TAXI RANK AND RETURN ALONG THE FORWARD ROUTE IN REVERSE.		
12.9	2207GY2207GY00047673 - ST. AUGUSTINE TO NQUTU FROM AUGUSTINE'S SCHOOL INTO AND ALONG D1361,RIGHT INTO R68 AND PROCEED TO NQUTHU TAXI RANK AND RETURN ALONG THE FORWARD ROUTE IN RESERVE.		
12.10	2207GY2207GY00047674 - SILUTSHANA TO NQUTU FROM SILUTSHANA SUB RANK INTO AND ALONG R68 TO NQUTHU TAXI RANK AND RETURN ALONG THE FORWARD ROUTE IN RESERVE		
12.11	2207GY2207GY00047675 - HLATHI DAM TO NQUTU FROM HLATHI DAM SUB RANK INTO AND ALONG R68 TO NQUTHU TAXI RANK AND RETURN ALONG THE FORWARD ROUTE IN RESERVE.		
12.12	2207GY2207GY00047676 - ISANDLWANA TO NQUTHU FROM ISANDLWANA SUB RANK INTO AND ALONG P58,TURN LEFT INTO R68 AND PROCEED TO NQUTHU TAXI RANK AND RETURN ALONG THE FORWARD ROUTE IN REVERSE.		
12.13	2207GY2207GY00047678 - NCEPHENI TO NQUTU FROM NCEPHENI SUB TAXI RANK INTO AND ALONG P58,TURN INTO R68 AND PROCEED TO NQUTHU TAXI RANK AND RETURN ALONG THE FORWARD ROUTE IN RESERVE.		
12.14	2207GY2207GY00050375 - MABULULWANE TO NQUTU FROM MABULULWANE SUB TAXI RANK INTO AND ALONG D1297 INTO R68 AND PROCEED TO NQUTHU TAXI RANK AND RETURN.		
12.15	2207GY2207GY00050409 - HLAZAKAZI TO NQUTHU FROM HLAZAKAZI SUB TAXI RANK INTO AND ALONG D1362, INTO R68 AND PROCEED TO NQUTHU TAXI RANK AND RETURN.		
12.16	2207GY2207GY00050410 - MBOKODWENI TO NQUTU FROM MBOKODWE TO NQUTHU INTO AND ALONG L1992, INTO R68 PROCEED TO NQUTHU TAXI RANK AND RETURN.		
12.17	2207GY2207GY00050414 - GRACE SUB TO MONDLO FROM GRACE SUB RANK TO MONDLO ALONG P411 AND RETURN.		
12.18	2207GY2207GY00050417 - GRACE SUB TO KINGSLEY FROM GRACE SUB RANK TO KINGSLEY, INTO AND ALONG P54 TO BLOODRIVER, LEFT INTO P34-2, INTO P33, LEFT INTO KINGSLEY, INTO AN APPROVED TAXI RANK AND RETURN.		
12.19	2207GY2207GY00050418 - GRACE SUB TO UTRECHT FROM GRACE SUB TAXI RANK, INTO AND ALONG P54, INTO R34 (P41), AND PROCEED TO UTRECHT, LEFT INTO UTRECHT TAXI RANK AND RETURN.		



transport

Department:
Transport
Province of KwaZulu-Natal

GAZETTE

LGKZNG02-2024-APR
REGION: ALL

1)	Application Number: APP0166071	2)	Gazette Number: LGKZNG02-2024-APR
3)	Applicant: JSK HLABISA ID NO. 7401075291081 Association: UPPER HLABISA TAXI OWNERS ASSOCIATION	4)	Applicant Address: P O BOX 677 HLABISA 3937
5)	Existing Licence Holder: NOT APPLICABLE ID NO. NOT APPLICABLE	6)	Existing Licence Holder Address: NOT APPLICABLE
7)	Type of application: ADD AUTHORISATIONS/ROUTES	8)	Operating Licence Number: LGKZN0603000624
9)	Vehicle Type: MINIBUS	10)	1 X 15 (SEATED) + 0 (STANDING)
11)	Region: UMKHANYAKUDE		
12.1	KZPRERC2707752 - FROM HLABISA TAXI RANK TURN RIGHT ON TO R-618 PROCEED STRAIGHT AND TURN RIGHT ON TO P-735, PROCEED STRAIGHT AND TURN RIGHT ON TO L-1742 PROCEED STRAIGHT UNTIL YOU REACH A DEAD END THEN MAKE A U-TURN AND THEN RETURN BACK TO P-735 THEN TURN RIGHT AND PROCEED STRAIGHT ONTO P-735 TURN RIGHT ONTO L-104 AND PROCEED STRAIGHT UNTIL YOU REACH A DEAD END AND MAKE A U-TURN AND RETURN TO P-735 THEN TURN RIGHT PROCEED STRAIGHT UNTIL YOU REACH L-1124 THEN MAKE A U-TURN AND RETURN TO HLABISA TAXI RANK ON THE SAME ROUTE WHILE PICKING AND DROPPING PASSENGERS ALONG THE WAY.		
12.2	KZPRERC02721129 - FROM HLABISA TAXI RANK TURN RIGHT ON TO R-618, PROCEED STRAIGHT AND TURN RIGHT ON TO D-2055 PROCEED STRAIGHT AND TURN RIGHT ON TO L-1752, PROCEED STRAIGHT UNTIL YOU REACH A DEAD END, THEN MAKE A U TURN, PROCEED STRAIGHT AND TURN RIGHT ON TO D-2055 PROCEED STRAIGHT AND TURN RIGHT ONTO L-2373 PROCEED STRAIGHT AND TURN RIGHT ONTO L2373 PROCEED STRAIGHT UNTIL YOU REACH A DEAD END AND THEN MAKE A U TURN THEN GO BACK ON THE SAME ROUTE BACK TO HLABISA TAXI RANK. WHILE PICKING UP AND DROPPING OFF PASSENGERS ALONG THE WAY.		
12.3	KZPRERC02721178 - FROM HLABISA TAXI RANK TURN RIGHT ON TO R-618 PROCEED STRAIGHT UNTIL YOU REACH BUXEDEN ON THE ROAD YOU PICKING AND DROPPING AND THEN YOU MAKE A U TURN AT BUXEDEN TO GO BACK TO HLABISA TAXI RANK ON HE SAME ROUTE PICKING AND DROPPING ALONG THE WAY.		
12.4	KZPRERC2721227 - FROM HLABISA TAXI RANK TURN RIGHT ON TO R-618 PROCEED STRAIGHT, THEN TURN RIGHT ONTO L-706, PROCEED STRAIGHT UNTIL YOU REACH A DEAD END THEN RETURN ONTO R-618 THEN RIGHT AND PROCEED STRAIGHT, TURN LEFT ONTO D-2460 AND PROCEED STRAIGHT UNTIL YOU REACH A DEAD END AND MAKE A U TURN BACK TO R-618 THEN TURN RIGHT TO HLABISA TAXI RANK ON THE SAME ROUTE WHILE PICKING AND DROPPING PASSENGERS ALONG THE WAY.		
12.5	KZPRERC2721276 - FROM HLABISA TAXI RANK TURN RIGHT ON TO R-618 PROCEED STRAIGHT, THEN TURN RIGHT ON THE CIRCLE, SHORT LEFT TURN ONTO P-451 PROCEED STRAIGHT, TURN RIGHT ONTO D-1905 PROCEED STRAIGHT, TURN RIGHT ONTO L-1326, PROCEED STRAIGHT UNTIL YOU REACH A DEAD END ROAD AND MAKE A U TURN PROCEED STRAIGHT TO HLABISA TAXI RANK ONTO THE SAME ROUTE AND PICKING AND DROPPING PASSENGERS ALONG THE WAY.		
12.6	KZPRERC2721325 - FROM HLABISA TAXI RANK TURN LEFT ON TO R-618 PROCEED STRAIGHT THEN TURN RIGHT ON THE CIRCLE SHORT LEFT TURN ON TO P-451 PROCEED STRAIGHT TURN RIGHT ONTO D-1905 PROCEED STRAIGHT AND TURN RIGHT ONTO L-1729 PROCEED STRAIGHT AND TURN LEFT ON TO L-1993 PROCEED STRAIGHT UNTIL YOU REACH A DEAD END ROAD AND MAKE A U-TURN PROCEED ON THE SAME ROUTE AND TURN LEFT ON TO D-1905 PROCEED STRAIGHT, TURN RIGHT AND JOIN D-1923 PROCEED STRAIGHT UNTIL YOU REACH A DEAD END ROAD AND MAKE A U-TURN PROCEED ON THE SAME ROUTE AND TURN RIGHT JOIN P-475 PROCEED STRAIGHT, TURN LEFT AND JOIN P-453 PROCEED STRAIGHT UP TO HLUHLUWE TAXI RANK AND RETURN BACK TO HLABISA TAXI RANK ON THE SAME ROUTE WHILE PICKING AND DROPPING PASSENGERS ALONG THE WAY		
12.7	KZPRERC2721374 - FROM HLABISA TAXI RANK TURN LEFT ONTO R618 PROCEED STRAIGHT PASS NONGOMA STILL ONTO R618 PROCEED STRAIGHT THEN TURN LEFT ONTO R-69 PROCEED STRAIGHT PASS VRYHEID, TURN RIGHT ONTO R-33 AT BLOOD RIVER THEN TURN RIGHT ONTO R-34 PROCEED STRAIGHT PASS UTRECHT AND NEWCASTLE (NO PICK AND DROP WILL BE MADE). AT NEWCASTLE TURN RIGHT ONTO N11 PROCEED STRAIGHT ONTO VOLKRUST (REFRESHMENT POINT) NO PICK UP. THEN TURN RIGHT ONTO R-25 PROCEED STRAIGHT TO STANDERTON, HEIDENBURG AND BALFOUR (DROP CAN BE MADE) NO PICK UPS AND PROCEED STRAIGHT, THEN RIGHT ONTO N3 PROCEED STRAIGHT TO JOHANNESBURG AND PASS BOKSBURG, VOSLORUS DROP CAN BE MADE AND THEN TURN LEFT ONTO M2 PROCEED STRAIGHT ALONG M2, THEN TURN LEFT ONTO RISSIK STREET ONTO WOLMARANS STREET, THEN TURN ONTO WANDERERS STREET PROCEED STRAIGHT AND ENTER PARK CITY MAIN TAXI RANK OFF LOAD AND RETURN BACK USING THE SAME ROUTE.		
12.8	KZPRERC2721423 - FROM HLABISA TAXI RANK TURN RIGHT ONTO R-618 PROCEED STRAIGHT, TURN RIGHT BEFORE HIGHWAY BRIDGE JOIN N2 PROCEED STRAIGHT PASS PONGOLA AND PROCEED STRAIGHT PASS PIET RETIEF PROCEED STRAIGHT ERMELO, BETHAL, TRICHARDT, KINNROSS JOIN N2 AND LEANDRA, PROCEED STRAIGHT THEN TURN RIGHT AT GOLF SPORT ON TO N17 PASS SPRINGS PROCEED STRAIGHT, TURN RIGHT ON TO N3 PROCEED STRAIGHT, THEN TURN LEFT ON TO ROCKEY STREET PROCEED STRAIGHT, TURN RIGHT ON TO HARRISON STREET PROCEED STRAIGHT THEN TURN LEFT ON TO DEVILLIERS STREET PROCEED STRAIGHT THEN TURN LEFT ON TO WANDERERS STREET PROCEED STRAIGHT AND ENTER PARK CITY MAIN TAXI RANK, OFF LOAD AND LOAD, RETURN BACK USING THE SAME ROUTE		



transport

Department:
Transport
Province of KwaZulu-Natal

GAZETTE

LGKZNG02-2024-APR

REGION: ALL

1)	Application Number: APP0166072	2)	Gazette Number: LGKZNG02-2024-APR
3)	Applicant: JSK HLABISA ID NO. 7401075291081 Association: UPPER HLABISA TAXI OWNERS ASSOCIATION	4)	Applicant Address: P O BOX 677 HLABISA 3937
5)	Existing Licence Holder: NOT APPLICABLE ID NO. NOT APPLICABLE	6)	Existing Licence Holder Address: NOT APPLICABLE
7)	Type of application: ADD AUTHORISATIONS/ROUTES	8)	Operating Licence Number: LGKZN0603000628
9)	Vehicle Type: MINIBUS	10)	1 X 14 (SEATED) + 0 (STANDING)
11)	Region: UMKHANYAKUDE		
12.1	KZPRERC2707752 - FROM HLABISA TAXI RANK TURN RIGHT ON TO R-618 PROCEED STRAIGHT AND TURN RIGHT ON TO P-735, PROCEED STRAIGHT AND TURN RIGHT ON TO L-1742 PROCEED STRAIGHT UNTIL YOU REACH A DEAD END THEN MAKE A U-TURN AND THEN RETURN BACK TO P-735 THEN TURN RIGHT AND PROCEED STRAIGHT ONTO P-735 TURN RIGHT ONTO L-104 AND PROCEED STRAIGHT UNTIL YOU REACH A DEAD END AND MAKE A U-TURN AND RETURN TO P-735 THEN TURN RIGHT PROCEED STRAIGHT UNTIL YOU REACH L-1124 THEN MAKE A U-TURN AND RETURN TO HLABISA TAXI RANK ON THE SAME ROUTE WHILE PICKING AND DROPPING PASSENGERS ALONG THE WAY.		
12.2	KZPRERC02721129 - FROM HLABISA TAXI RANK TURN RIGHT ON TO R-618, PROCEED STRAIGHT AND TURN RIGHT ON TO D-2055 PROCEED STRAIGHT AND TURN RIGHT ON TO L-1752, PROCEED STRAIGHT UNTIL YOU REACH A DEAD END, THEN MAKE A U TURN, PROCEED STRAIGHT AND TURN RIGHT ON TO D-2055 PROCEED STRAIGHT AND TURN RIGHT ONTO L-2373 PROCEED STRAIGHT AND TURN RIGHT ONTO L2373 PROCEED STRAIGHT UNTIL YOU REACH A DEAD END AND THEN MAKE A U TURN THEN GO BACK ON THE SAME ROUTE BACK TO HLABISA TAXI RANK. WHILE PICKING UP AND DROPPING OFF PASSENGERS ALONG THE WAY.		
12.3	KZPRERC02721178 - FROM HLABISA TAXI RANK TURN RIGHT ON TO R-618 PROCEED STRAIGHT UNTIL YOU REACH BUXEDEN ON THE ROAD YOU PICKING AND DROPPING AND THEN YOU MAKE A U TURN AT BUXEDEN TO GO BACK TO HLABISA TAXI RANK ON HE SAME ROUTE PICKING AND DROPPING ALONG THE WAY.		
12.4	KZPRERC2721227 - FROM HLABISA TAXI RANK TURN RIGHT ON TO R-618 PROCEED STRAIGHT, THEN TURN RIGHT ONTO L-706, PROCEED STRAIGHT UNTIL YOU REACH A DEAD END THEN RETURN ONTO R-618 THEN RIGHT AND PROCEED STRAIGHT, TURN LEFT ONTO D-2460 AND PROCEED STRAIGHT UNTIL YOU REACH A DEAD END AND MAKE A U TURN BACK TO R-618 THEN TURN RIGHT TO HLABISA TAXI RANK ON THE SAME ROUTE WHILE PICKING AND DROPPING PASSENGERS ALONG THE WAY.		
12.5	KZPRERC2721276 - FROM HLABISA TAXI RANK TURN RIGHT ON TO R-618 PROCEED STRAIGHT, THEN TURN RIGHT ON THE CIRCLE, SHORT LEFT TURN ONTO P-451 PROCEED STRAIGHT, TURN RIGHT ONTO D-1905 PROCEED STRAIGHT, TURN RIGHT ONTO L-1326, PROCEED STRAIGHT UNTIL YOU REACH A DEAD END ROAD AND MAKE A U TURN PROCEED STRAIGHT TO HLABISA TAXI RANK ONTO THE SAME ROUTE AND PICKING AND DROPPING PASSENGERS ALONG THE WAY.		
12.6	KZPRERC2721325 - FROM HLABISA TAXI RANK TURN LEFT ON TO R-618 PROCEED STRAIGHT THEN TURN RIGHT ON THE CIRCLE SHORT LEFT TURN ON TO P-451 PROCEED STRAIGHT TURN RIGHT ONTO D-1905 PROCEED STRAIGHT AND TURN RIGHT ONTO L-1729 PROCEED STRAIGHT AND TURN LEFT ON TO L-1993 PROCEED STRAIGHT UNTIL YOU REACH A DEAD END ROAD AND MAKE A U-TURN PROCEED ON THE SAME ROUTE AND TURN LEFT ON TO D-1905 PROCEED STRAIGHT, TURN RIGHT AND JOIN D-1923 PROCEED STRAIGHT UNTIL YOU REACH A DEAD END ROAD AND MAKE A U-TURN PROCEED ON THE SAME ROUTE AND TURN RIGHT JOIN P-475 PROCEED STRAIGHT, TURN LEFT AND JOIN P-453 PROCEED STRAIGHT UP TO HLUHLUWE TAXI RANK AND RETURN BACK TO HLABISA TAXI RANK ON THE SAME ROUTE WHILE PICKING AND DROPPING PASSENGERS ALONG THE WAY		
12.7	KZPRERC2721374 - FROM HLABISA TAXI RANK TURN LEFT ONTO R618 PROCEED STRAIGHT PASS NONGOMA STILL ONTO R618 PROCEED STRAIGHT THEN TURN LEFT ONTO R-69 PROCEED STRAIGHT PASS VRYHEID, TURN RIGHT ONTO R-33 AT BLOOD RIVER THEN TURN RIGHT ONTO R-34 PROCEED STRAIGHT PASS UTRECHT AND NEWCASTLE (NO PICK AND DROP WILL BE MADE). AT NEWCASTLE TURN RIGHT ONTO N11 PROCEED STRAIGHT ONTO VOLKRUST (REFRESHMENT POINT) NO PICK UP. THEN TURN RIGHT ONTO R-25 PROCEED STRAIGHT TO STANDERTON, HEIDENBURG AND BALFOUR (DROP CAN BE MADE) NO PICK UPS AND PROCEED STRAIGHT, THEN RIGHT ONTO N3 PROCEED STRAIGHT TO JOHANNESBURG AND PASS BOKSBURG, VOSLORUS DROP CAN BE MADE AND THEN TURN LEFT ONTO M2 PROCEED STRAIGHT ALONG M2, THEN TURN LEFT ONTO RISSIK STREET ONTO WOLMARANS STREET, THEN TURN ONTO WANDERERS STREET PROCEED STRAIGHT AND ENTER PARK CITY MAIN TAXI RANK OFF LOAD AND RETURN BACK USING THE SAME ROUTE.		
12.8	KZPRERC2721423 - FROM HLABISA TAXI RANK TURN RIGHT ONTO R-618 PROCEED STRAIGHT, TURN RIGHT BEFORE HIGHWAY BRIDGE JOIN N2 PROCEED STRAIGHT PASS PONGOLA AND PROCEED STRAIGHT PASS PIET RETIEF PROCEED STRAIGHT ERMELO, BETHAL, TRICHARDT, KINNROSS JOIN N2 AND LEANDRA, PROCEED STRAIGHT THEN TURN RIGHT AT GOLF SPORT ON TO N17 PASS SPRINGS PROCEED STRAIGHT, TURN RIGHT ON TO N3 PROCEED STRAIGHT, THEN TURN LEFT ON TO ROCKEY STREET PROCEED STRAIGHT, TURN RIGHT ON TO HARRISON STREET PROCEED STRAIGHT THEN TURN LEFT ON TO DEVILLIERS STREET PROCEED STRAIGHT THEN TURN LEFT ON TO WANDERERS STREET PROCEED STRAIGHT AND ENTER PARK CITY MAIN TAXI RANK, OFF LOAD AND LOAD, RETURN BACK USING THE SAME ROUTE		



transport

Department:
Transport
Province of KwaZulu-Natal

GAZETTE

LGKZNG02-2024-APR
REGION: ALL

1)	Application Number: APP0167148	2)	Gazette Number: LGKZNG02-2024-APR
3)	Applicant: TJ PAKADE ID NO. 9008070630086 Association: CLERMONT AND KWADABEKA TAXI OWNERS ASS.	4)	Applicant Address: UNIT 340 BIRCHWOOD VILLAGE 2023
5)	Existing Licence Holder: DS PAKADE ID NO. 5010015649084	6)	Existing Licence Holder Address: P.O. BOX 255 CLERNAVILLE PINETOWN KWA-ZULU NATAL 3602
7)	Type of application: DECEASED TRANSFER AND NEW OPERATING LICENCE	8)	Operating Licence Number: LKNKZN0145032
9)	Vehicle Type: MINIBUS TAXI	10)	1 X 9-16 (SEATED) + 0 (STANDING)
11)	Region: DURBAN WEST		
12.1	2206PC2206RK00048107 - KWADABEKA TO PINETOWN FROM KWADABEKA A TAXI RANK, PASSING KK HOSTEL TURN LEFT INTO NORTH ROAD, TURN LEFT INTO 3RD AVENUE, JOINING DINKELMAN ROAD, TURN RIGHT INTO SHEPSTONE ROAD, TURN RIGHT INTO CROMPTON STREET, TURN RIGHT INTO UNION LANE, TURN LEFT INTO GLENUGIE ROAD JOINING MOODIE STREET, TURN LEFT INTO HILL STREET, INTO HILL STREET TAXI RANK AND RETURN WITH HILL STREET, TURN LEFT INTO MOODIE STREET JOIN STREET JOIN GLENUGIE ROAD TURN RIGHT INTO LAUTH STREET, TURN LEFT INTO CROMPTON STREET, TURN LEFT INTO SHEPSTONE ROAD TURN RIGHT INTO DINKELMAN ROAD TURN LEFT INTO NORTH ROAD, AND PROCEED TO KWA-DABEKA "A" TAXI RANK.		
12.2	2206PC21004R00048108 - KWADABEKA TO DURBAN FROM KWADABEKA A TAXI RANK, PASSING KK HOSTEL TURN LEFT INTO NORTH ROAD, TURN RIGHT INTO 3RD AVENUE JOIN DINKELMAN ROAD, JOINING OTTO VOLEK ROAD, JOIN STAPLETON ROAD, JOIN M13, JOIN N3 TURN RIGHT INTO WESTERN FREEWAY, TURN RIGHT INTO GREY STREET TURN LEFT INTO WEST STREET, TURN LEFT INTO ALI WAL STREET, TURN LEFT INTO PINE STREET, TURN RIGHT INTO RUSSEL STREET, TURN LEFT INTO LEOPOLD STREET, TO CITY MARKET, UNIVERSITY AVENUE TURN RIGHT INTO RANK NO. 231 WARWICK AVENUE AND RETURN WITH WARWICK AVENUE TURN LEFT INTO CANNONGATE ROAD ALONG N3 OFF RAMP AND USING THE SAME ROUTE IN THE OPPOSITE DIRECTION AND PROCEED TO KWA-DABEKA "A" TAXI RANK.		
12.3	2206PC21004R00048109 - KWADABEKA A TO DURBAN FROM KWADABEKA A TAXI RANK, PASSING KK HOSTEL TURN LEFT INTO NORTH ROAD, TURN RIGHT INTO 3RD AVENUE JOIN DINKELMAN ROAD, JOINING OTTO VOLEK ROAD, JOIN STAPLETON ROAD, JOIN M13, JOIN N3 TURN RIGHT INTO WESTERN FREEWAY, TURN RIGHT INTO GREY STREET TURN LEFT INTO WEST STREET, TURN LEFT INTO ALI WAL STREET, TURN LEFT INTO PINE STREET, TURN RIGHT INTO RUSSEL STREET, TURN LEFT INTO LEOPOLD STREET, TO CITY MARKET, UNIVERSITY AVENUE TURN RIGHT INTO RANK NO. 231 WARWICK AVENUE AND RETURN WITH WARWICK AVENUE TURN LEFT INTO CANNONGATE ROAD ALONG N3 OFF RAMP AND USING THE SAME ROUTE IN THE OPPOSITE DIRECTION AND PROCEED TO KWA-DABEKA "A" TAXI RANK.		
12.4	2206PC2206RK00048110 - KWADABEKA TO PINETOWN FROM KWA-DABEKA D TAXI RANK, PASSING KWA-DABEKA CLINIC TURN RIGHT INTO NORTH ROAD, TURN RIGHT INTO 3RD AVENUE JOIN DINKELMAN ROAD, TURN RIGHT INTO SHEPSTONE ROAD, TURN RIGHT CROMPTON STREET, TURN RIGHT INTO UNION LANE, TURN LEFT INTO GLENUGIE ROAD JOIN MOODIE STREET, TURN RIGHT INTO HILL STREET, INTO HILL TAXI RANK AND RETURN WITH HILL STREET, TURN LEFT INTO MOODIE STREET JOIN GLENUGIE ROAD, TURN RIGHT INTO LAUTH STREET, TURN LEFT INTO CROMPTON STREET, TURN LEFT INTO SHEPSTONE ROAD, TURN RIGHT INTO DINKELMAN ROAD, TURN LEFT INTO 1ST AVENUE LEFT INTO NORTH ROAD AND PROCEED TO KWA-DABEKA "D" TAXI RANK.		
12.5	2206PC21004R00048111 - KWADABEKA D TO DURBAN FROM KWA-DABEKA D TAXI RANK, PASSING KWA-DABEKA CLINIC TURN RIGHT INTO NORTH ROAD TURN RIGHT INTO 3RD AVENUE JOIN DINKELMAN ROAD, JOIN OTTO VOLEK ROAD JOIN STAPLETON ROAD, TURN LEFT TO M13 JOIN WESTERN FREEWAY, TURN RIGHT INTO GREY STREET TURN LEFT INTO WEST STREET TURN LEFT INTO ALI WAL STREET TURN LEFT INTO PINE STREET, TURN RIGHT INTO RUSSEL STREET TURN LEFT INTO LEOPOLD STREET TURN RIGHT INTO CITY MARKET UNIVERSITY AVENUE TURN RIGHT INTO RANK NO.231 WARWICK AVENUE AND RETURN WITH WARWICK AVENUE TURN LEFT INTO CANNONGATE ROAD ALONG N3 OFF RAMP AND USING THE SAME ROUTE IN THE OPPOSITE DIRECTION AND PROCEED TO KWA-DABEKA "D" TAXI RANK.		
12.6	2206PC21004R00048112 - KWADABEKA KK HOSTEL TO DURBAN FROM KK TAXI RANK TURN LEFT INTO NORTH ROAD TURN RIGHT INTO 12TH STREET JOIN DINKELMAN ROAD OTTO VOLEK ROAD JOIN STAPLETON ROAD TURN RIGHT INTO M13 JOIN N3 TURN RIGHT INTO WESTERN FREEWAY, TURN RIGHT INTO GREY STREET TURN LEFT INTO WEST STREET TURN LEFT INTO ALI WAL STREET TURN LEFT INTO PINE STREET, TURN RIGHT INTO RUSSEL STREET, TURN LEFT INTO LEOPOLD STREET, TO CITY MARKET, UNIVERSITY AVENUE TURN RIGHT INTO RANK NO.231/ WARWICK AVENUE AND RETURN AND RETURN WITH WARWICK AVENUE TURNING LEFT INTO CANNONGATE ROAD ALONG N3 OFF RAMP AND USING THE SAME ROUTE PROCEEDING TO KK HOSTEL TAXI RANK.		
12.7	2206PC2206RK00048113 - KWADABEKA KK HOSTEL TO PINETOWN FROM KK RANK TURN LEFT INTO NORTH ROAD TURN RIGHT INTO 12TH STREET JOIN DINKELMAN ROAD TURN RIGHT INTO SHEPSTONE ROAD TURN RIGHT INTO CROMPTON STREET TURN RIGHT INTO UNION LANE TURN LEFT INTO GLENUGIE ROAD JOIN MOODIE STREET TURN LEFT INTO HILL STREET INTO HILL STREET TAXI RANK AND RETURN WITH HILL STREET TURN LEFT INTO MOODIE STREET JOIN GLENUGIE ROAD TURN RIGHT INTO LAUTH STREET TURN LEFT INTO CROMPTON STREET TURN LEFT INTO SHEPSTONE ROAD TURN RIGHT INTO DINKELMAN ROAD TURN RIGHT INTO 1ST AVENUE TURN LEFT INTO NORTH ROAD TURN RIGHT INTO AND INTO KK TAXI RANK.		



transport

Department:
Transport
Province of KwaZulu-Natal

GAZETTE

LGKZNG02-2024-APR

REGION: ALL

12.8	2206PC2206R400048114 - KWADABEKA KK TO WESTMEAD	FROM KK TAXI RANK TURN LEFT INTO NORTH ROAD, TURN RIGHT INTO 12TH STREET, JOIN DINKELMAN ROAD TURN RIGHT INTO SHEPSTONE ROAD TURN LEFT INTO CROMPTON STREET TURN RIGHT INTO LAUTH STREET TURN LEFT INTO GLENUGIE ROAD TURN RIGHT INTO OLD MAIN ROAD, RICHMOND ROAD TURN RIGHT INTO TRAFFORD STREET JOIN GOODWOOD ROAD TURN LEFT INTO MAHOGANY ROAD TO A DESIGNATED TAXI STOP AND RETURN ALONG THE SAME ROUTE TO KK TAXI RANK. (11) KK TO WESTMEAD / METROFILE FROM KK TAXI RANK TURN LEFT INTO NORTH ROAD TURN RIGHT INTO 12TH STREET JOIN DINKELMAN ROAD TURN RIGHT INTO SHEPSTONE ROAD TURN RIGHT INTO CROMPTON STREET TURN RIGHT INTO LAUGHT STREET TURN LEFT INTO GLENUGIE ROAD TURN RIGHT INTO OLD MAIN ROAD RICHMOND ROAD TURN RIGHT INTO TRAFFORD STREET JOIN HILLCLIMB ROAD TO MONZA ROAD TO A DESIGNATED TAXI STOP AND RETURN ALONG THE SAME ROUTE TO KK TAXI RANK. (111) KK TO WESTMEAD / BAKERYFROM KK TAXI RANK TURN LEFT INTO NORTH ROAD, TURN RIGHT INTO 3RD AVENUE JOIN DINKELMAN ROAD TURN RIGHT INTO SHEPSTONE ROAD TURN RIGHT INTO CROMPTON STREET TURN RIGHT INTO LAUGHT ROAD, TURN LEFT INTO GLENUGIE ROAD, TURN RIGHT INTO OLD MAIN ROAD RICHMOND ROAD TURN RIGHT INTO ALEXANDE ROAD, TURN LEFT INTO MALCOM ROAD TURN RIGHT INTO CIRCUIT ROAD TURN RIGHT INTO CLARK ROAD TURN LEFT INTO ALEXANDER ROAD TO A DESIGNATED TAXI STOP AND RETURN ALONG THE SAME ROUTE TO KK TAXI RANK.
12.9	2206PB21004R00048115 - CLERMONT TO DURBAN	FROM CLERMONT TAXI RANK TURN RIGHT INTO CLERMONT ROAD TURN LEFT INTO OTTO VOLEK ROAD JOIN STAPLETON ROAD, TURN RIGHT INTO M13 JOIN N3, WESTERN FREE WAY TURN RIGHT INTO GREY STREET TURN LEFT INTO WEST STREET TURN LEFT INTO ALIHAL STREET TURN LEFT INTO PINE STREET, TURN RIGHT INTO RUSSEL STREET, TURN LEFT INTO LEOPOLD, JOIN MARKET STREET, UNIVERSITY AVENUE TURN RIGHT INTO RANK NO. 231 WARWICK AVENUE AND RETURN WITH WARWICK AVENUE TURN LEFT INTO CANNONGATE ROAD INTO N3 OFF RAMP AND USE SAME ROUTE TO CLERMONT TAXI RANK.
12.10	2206PB2206RK00048116 - CLERMONT TO PINETOWN	FROM CLERMONT TAXI RANK TURN RIGHT INTO CLERMONT ROAD JOIN POSSELT ROAD JOIN SHEPSTONE ROAD, TURN RIGHT INTO CROMPTON STREET, TURN RIGHT INTO UNION LANE, TURN LEFT INTO GLENUGIE ROAD JOIN MOODIE, TURN RIGHT INTO HILL STREET INTO HILL STREET TAXI RANK AND RETURN WITH HILL STREET TURN LEFT INTO MOODIE STREET JOIN GLENUGIE ROAD TURN RIGHT INTO LAUGHT STREET, TURN LEFT INTO CROMPTON STREET, TURN LEFT INTO SHEPSTONE ROAD JOIN POLSSELT ROAD CLERMONT ROAD JOIN CLERMONT ROAD TURN RIGHT INTO NORTH TO CLERMONT TAXI RANK.
12.11	2206PB2206R400048117 - CLERMONT TO WESTMEAD	FROM CLERMONT TAXI RANK TURN RIGHT INTO CLERMONT ROAD JOIN POSSELT ROAD SHEPSTONE ROAD, TURN RIGHT INTO CROMPTON STREET TURN RIGHT INTO LAUGHT STREET TURN LEFT INTO GLENUGIE ROAD, TURN LEFT INTO OLD MAIN ROAD, JOIN RICHMOND ROAD, TURN RIGHT INTO TRAFFORD ROAD JOIN GOODWOOD ROAD, TURN LEFT INTO MAHOGANY ROAD A TO A DESIGNATED TAXI STOP AND RETURN ALONG THE SAME ROUTE TO CLERMONT TAXI RANK. (II)CLERMONT TO WESTMEAD/ METROFILE AND RETURN FROM CLERMONT TAXI RANK TURN RIGHT INTO CLERMONT ROAD JOIN POSSELT ROAD JOIN SHEPSTONE ROAD TURN RIGHT INTO CROMPTON STREET TURN RIGHT INTO LAUGHT STREET TURN LEFT INTO GLENUGIE ROAD TURN RIGHT INTO OLD MAIN ROAD JOIN RICHMOND ROAD TURN RIGHT INTO TRAFFORD ROAD JOIN HILLCLIMB ROAD TO MONZA ROAD TO A DESIGNATED TAXI STOP AND RETURN TO CLERMONT TAXI RANK ALONG THE SAME ROUTE. (III) CLERMONT TO WESTMEAD/BAKERY AND RETURN FROM CLERMONT TAXI RANK TURN RIGHT INTO CLERMONT ROAD JOIN POSSELT ROAD JOIN SHEPSTONE ROAD TURN RIGHT INTO CROMPTON STREET TURN RIGHT INTO LAUGHT STREET TURN LEFT INTO GLENUGIE ROAD TURN RIGHT INTO OLD MAIN ROAD JOIN RICHMOND ROAD TURN RIGHT INTO ALEXANDER ROAD TURN LEFT TO MALCOLM ROAD TURN RIGHT INTO CIRCUIT ROAD TURN RIGHT INTO CLARK ROAD TURN LEFT INTO ALEXANDER ROAD TO A DESIGNATED TAXI STOP AND RETURN ALONG THE SAME ROUTE TO CLERMONT TAXI RANK.
12.12	21004R2206RK00048118 - CLERMONT TO DURBAN	FROM CLERMONT TAXI RANK TURN RIGHT INTO CLERMONT ROAD, JOIN POSSELT ROAD, TURN LEFT INTO OTTO VOLEK ROAD JOIN STAPLETON ROAD, TURN RIGHT INTO M13 JOIN N3, WESTERN FREE WAY, TURN RIGHT INTO GREY STREET, TURN LEFT INTO WEST STREET, TURN LEFT INTO ALIHAL STREET, TURN LEFT INTO PINE STREET, TURN RIGHT INTO RUSSELL STREET, TURN LEFT INTO LEOPOLD STREET, JOIN MARKET STREET, UNIVERSITY AVENUE TURN RIGHT INTO RANK NO.231 WARWICK AVENUE AND RETURN WITH WARWICK AVENUE, TURN LEFT INTO CANNONGATE ROAD ONTO N3 OFF RAMP AND USE SAME ROUTE TO CLERMONT TAXI RANK.
12.13	21004R2206RK00048119 - CLERMONT TO PINETOWN	FROM CLERMONT TAXI RANK TURN RIGHT INTO CLERMONT ROAD JOIN POSSELT ROAD JOIN SHEPSTONE ROAD, TURN RIGHT INTO CROMPTON STREET, TURN RIGHT INTO UNION LANE, TURN LEFT INTO GLENUGIE ROAD JOIN MOODIE STREET, TURN RIGHT INTO HILL STREET INTO HILL STREET TAXI RANK. RETURN FROM HILL STREET TURN LEFT INTO MOODIE STREET JOIN GLENUGIE ROAD, TURN RIGHT INTO LAUTH STREET, TURN LEFT INTO CROMPTON STREET, TURN LEFT INTO SHEPSTONE ROAD JOIN POSSELT ROAD JOIN CLERMONT ROAD TURN RIGHT INTO NORTH ROAD TO CLERMONT TAXI RANK.
12.14	21004R2206P900048120 - CLERMONT TO WESTMEAD	FROM CLERMONT TAXI RANK TURN INTO CLERMONT ROAD JOIN POSSELT ROAD JOIN SHEPSTONE ROAD, TURN RIGHT INTO CROMPTON STREET, TURN RIGHT INTO LAUGHT STREET, TURN LEFT INTO GLENUGIE ROAD, TURN LEFT INTO OLD MAIN ROAD, JOIN RICHMOND ROAD, TURN RIGHT INTO TRAFFORD ROAD JOIN GOODWOOD ROAD, TURN LEFT INTO MAHOGANY ROAD A TO A DESIGNATED TAXI STOP AND RETURN ALONG THE SAME ROUTE TO CLERMONT TAXI RANK. FROM CLERMONT TAXI RANK TURN RIGHT INTO CLERMONT ROAD JOIN POSSELT ROAD JOIN SHEPSTONE ROAD, TURN RIGHT INTO CROMPTON STREET, TURN RIGHT INTO LAUTH STREET, TURN LEFT INTO GLENUGIE ROAD, TURN RIGHT INTO OLD MAIN ROAD JOIN RICHMOND ROAD, TURN RIGHT INTO TRAFFORD ROAD JOIN HILLCLIMB ROAD TO MONZA TO A DESIGNATED TAXI STOP AND RETURN TO CLERMONT TAXI RANK ALONG THE SAME ROUTE. FROM CLERMONT TAXI RANK TURN RIGHT INTO CLERMONT ROAD JOIN POSSELT ROAD SHEPSTONE ROAD, TURN RIGHT INTO CROMPTON STREET, TURN RIGHT INTO LAUTH STREET, TURN LEFT INTO GLENUGIE ROAD TURN RIGHT INTO OLD MAIN ROAD JOIN RICHMOND ROAD, TURN RIGHT INTO ALEXANDER ROAD, TURN LEFT TO MALCOLM ROAD, TURN RIGHT INTO CIRCUIT ROAD, TURN RIGHT INTO CLARK ROAD, TURN LEFT INTO ALEXANDER ROAD TO A DESIGNATED TAXI STOP AND RETURN ALONG THE SAME ROUTE TO CLERMONT TAXI RANK.



transport

Department:
Transport
Province of KwaZulu-Natal

GAZETTE

LGKZNG02-2024-APR
REGION: ALL

12.15	<p>21004R2206P900048121 - CONDITIONS GENERAL CONDITIONS APPLICABLE TO ALL ROUTES: 1) PASSENGERS MAY BE PICKED UP AND/OR SET DOWN ONLY AT DESIGNATED TAXI RANKS OR TAXI STOPS, WHICH SHALL EXCLUDE BUS STOPS. 2) ON THE INBOUND TRIP TO DURBAN, NO PASSENGERS MAY BE PICKED UP EN ROUTE FROM ENTERING THE N3, UNTIL REACHING UNIVERSITY AVENUE TAXI RANK NO.231 3) ON THE TRIP TO MOLWENI WYEBANK, NO PASSENGERS MAY BE SET DOWN UNTIL REACHING M13. 4) ENTRY OR RANKING ON PRIVATE PROPERTY IS NOT PERMITTED WITHOUT THE WRITTEN PERMISSION OF THE LANDLORD, A COPY OF WHICH MUST BE SUPPLIED TO THE BOARD. 5) WITHOUT HAVING ENTERED INTO AN AGREEMENT WITH OTHER OPERATORS ON A COMMON ROUTE, AS CONTEMPLATED BY SECTION 88(2) OF ACT 2000, THE PICKING UP OR SETTING OF PASSENGERS ON SUCH AGREEMENT MUST BE SUPPLIED TO THE BOARD. 6) AT RANKS, WHETHER ON-STREET OR OFF-STREET, ONLY THE TAXIS THAT CAN BE ACCOMADATED IN THE DEMARCATED AREA MAY OCCUPY THE RANK. EXCESS VEHICLES MUST HOLD ELSEWHERE. 7) RANK PERMITS OR LETTERS OF AUTHORITY MUST BE PRODUCED IN RESPECT OF ALL RANKS IN MUNICIPAL AREAS, IN PARTICULAR MAJOR TOWNS AND CITIES AND IN PARTICULAR INTER-PROVINCIAL DESTINATIONS. 8) THE ALLOCATION OF ANY ROUTE OR PORTION OF ROUTE IS SUBJECT TO THE CONDITION THAT IT HAS BEEN APPROVED AND ALLOCATED IN GOOD FAITH AND THAT SUCH ROUTE WILL BE INVALID SHOULD IT TRANSPIRE THAT THE ROUTE OR PORTION THERE OF WILL, OR HAS CAUSED CONFLICT DUE TO IT HAVING BEEN APPROVED BASED ON INCORRECT OR FALSE INFORMATION SUPPLIED TO THE BOARD OR AS RESULT OF AN ERROR IN SUCH INSTANCE THE OPERATING LICENCE MUST BE RETURNED TO THE BOARD FOR CORRECTION. 9) THE VEHICLE MUST BE COVERED BY MOTOR VEHICLE INSURANCE AS WELL AS PERSONAL LIABILITY INSURANCE.</p>
12.16	<p>2206PC2206RK00050236 - KWADABEKA A TO PINETOWN FROM KWADABEKA A TAXI RANK, PASSING KK HOSTEL TURN LEFT INTO NORTH ROAD, TURN LEFT INTO 3RD AVENUE JOINING DINKELMAN ROAD, TURN RIGHT INTO SHEPSTONE ROAD, TURN RIGHT INTO CROMPTON STREET, TURN RIGHT INTO UNION LANE, TURN LEFT INTO GLENUGIE ROAD, JOINING MOODIE STREET, TURN LEFT INTO HILL STREET, INTO HILL STREET TAXI RANK AND RETURN WITH HILL STREET, TURN LEFT INTO MOODIE STREET JOIN GLENUGIE ROAD, TURN RIGHT INTO LAUTH STREET, TURN LEFT INTO CROMPTON STREET, TURN LEFT INTO SHEPSTONE ROAD TURN RIGHT INTO DINKELMAN ROAD TURN LEFT INTO NORTH ROAD, AND PROCEED TO KWA-DABEKA A TAXI RANK.</p>
12.17	<p>2206PC2206RK00050238 - KWADABEKA D TO PINETOWN FROM KWA DABEKA, D TAXI RANK, PASSING KWA- DABEKA CLINIC TURN RIGHT INTO NORTH ROAD, TURN RIGHT INTO 3RD AVENUE JOIN DINKELMAN ROAD, TURN RIGHT INTO SHEPSTONE ROAD, TURN RIGHT INTO CROMPTON STREET, TURN RIGHT INTO UNION LANE, TURN LEFT INTO GLENUGIE ROAD JOIN MOODIE STREET, TURN RIGHT INTO HILL STREET, INTO HILL TAXI RANK AND RETURN WITH HILL STREET, TURN LEFT INTO MOODIE STREET JOIN GLENUGIE ROAD, TURN RIGHT INTO LAUTH STREET, TURN LEFT INTO CROMPTON STREET, TURN LEFT INTO SHEPSTONE ROAD, TURN RIGHT INTO DINKELMAN ROAD, TURN LEFT INTO 1ST AVENUE, LEFT INTO NORTH ROAD AND PROCEED TO KWA DABEKA "D" TAXI RANK.</p>
12.18	<p>2206PC2206LS00050241 - KWADABEKA D TO DURBAN FROM KWADABEKA D TAXI RANK, PASSING KWADABEKA CLINIC TURN RIGHT INTO NORTH ROAD, TURN RIGHT INTO 3RD AVENUE, JOIN DINKLEMAN ROAD, JOIN OTTO VOLEK ROAD, JOIN STAPLETON ROAD, TURN LEFT TO M13, JOIN N3, WESTERN FREE WAY, TURN RIGHT INTO GREY STREET, TURN LEFT INTO WEST STREET, TURN LEFT INTO ALIWAAL STREET, TURN LEFT INTO PINE STREET, TURN RIGHT INTO RUSSEL STREET, TURN LEFT INTO LEOPOLD STREET, TURN RIGHT INTO CITY MARKET, UNIVERSITY AVENUE, TURN RIGHT INTO RANK NO. 231 WARWICK AVENUE AND RETURN WITH WARWICK AVENUE, TURN LEFT INTO CANNONGATE ROAD ALONG N3 OFF RAMP AND USING THE SAME ROUTE IN THE OPPOSITE DIRECTION AND PROCEED TO KWADABEKA D TAXI RANK.</p>
12.19	<p>2206PC2206LS00050243 - KK HOSTEL TO DURBAN FROM KK TAXI RANK TURN LEFT INTO NORTH ROAD, TURN RIGHT INTO 12TH STREET JOIN DINKELMAN ROAD JOIN OTTO VOLEK ROAD, JOIN STAPLETON ROAD, TURN RIGHT INTO M13 JOIN N3, TURN RIGHT INTO WESTERN FREEWAY, TURN RIGHT INTO GREY STREET, TURN LEFT INTO WEST STREET, TURN LEFT INTO AILWAL STREET, TURN LEFT INTO PINE STREET, TURN RIGHT INTO RUSSEL STREET, TURN LEFT INTO LEOPOLD STREET, TO CITY MARKET, UNIVERSITY AVENUE, TURN RIGHT INTO RANK NO. 231/ WARWICK AVENUE AND RETURN WITH WARWICK AVENUE TURNING LEFT INTO CANNONGATE ROAD ALONG N3 OFF RAMP AND USING THE SAME ROUTE PROCEEDING TO KK HOSTEL TAXI RANK.</p>
12.20	<p>2206PC2206RK00050246 - KK HOSTEL TO PINETOWN FROM KK RANK TURN LEFT INTO NORTH ROAD, TURN RIGHT INTO 12TH STREET, JOIN DINKELMAN ROAD, TURN RIGHT INTO SHEPSTONE ROAD, TURN RIGHT INTO CROMPTON STREET, TURN RIGHT INTO UNION LANE, TURN LEFT INTO GLENUGIE ROAD, JOIN MOODIE STREET, TURN LEFT INTO HILL STREET INTO HILL STREET TAXI RANK AND RETURN WITH HILL STREET, TURN LEFT INTO MOODIE STREET, JOIN GLENUGIE ROAD, TURN RIGHT INTO LAUTH STREET, TURN LEFT INTO CROMPTON STREET, TURN LEFT INTO SHEPSTONE ROAD, TURN RIGHT INTO DINKELMAN ROAD, TURN RIGHT INTO 1ST AVENUE, TURN LEFT INTO NORTH ROAD, TURN RIGHT INTO AND INTO KK TAXI RANK.</p>
12.21	<p>2206PC2206RK00050247 - KK HOSTEL TO WESTMEAD FROM KK TAXI RANK TURN LEFT INTO NORTH ROAD, TURN RIGHT INTO 12TH STREET, JOIN DINKELMAN ROAD, TURN RIGHT INTO SHEPSTONE ROAD, TURN LEFT INTO CROMPTON STREET, TURN RIGHT INTO LAUTH STREET, TURN LEFT INTO GLENUGIE ROAD, TURN RIGHT INTO OLD MAIN ROAD, RICHMOND ROAD, TURN RIGHT INTO TRAFFORD STREET, JOIN GOODWOOD ROAD, TURN LEFT INTO MAHOGANY ROAD TO A DESIGNATED TAXI STOP AND RETURN ALONG THE SAME ROUTE TO KK TAXI RANK. FROM KK TAXI RANK TURN LEFT INTO NORTH ROAD, TURN RIGHT INTO 12TH STREET JOIN DINKELMAN ROAD, TURN RIGHT INTO SHEPSTONE ROAD, TURN RIGHT INTO CROMPTON STREET, TURN RIGHT INTO LAUGHT STREET, TURN LEFT INTO GLENUGIE ROAD, TURN RIGHT INTO OLD MAIN ROAD, RICHMOND ROAD, TURN RIGHT INTO TRAFFORD STREET JOIN HILLCLIMB ROAD, TO MONZA ROAD TO A DESIGNATED TAXI STOP, AND RETURN ALONG THE SAME ROUTE TO KK TAXI RANK. FROM KK TAXI RANK TURN LEFT INTO NORTH ROAD, TURN RIGHT INTO 3RD AVENUE JOIN DINKELMAN ROAD, TURN RIGHT INTO SHEPSTONE ROAD, TURN RIGHT INTO CROMPTON STREET, TURN RIGHT INTO LAUGHT ROAD, TURN LEFT INTO GLENUGIE ROAD, TURN RIGHT INTO OLD MAIN ROAD, RICHMOND ROAD, TURN RIGHT INTO ALEXANDER ROAD, TURN LEFT INTO MALCOM ROAD, TURN RIGHT INTO CIRCUIT ROAD, TURN RIGHT INTO CLARK ROAD, TURN LEFT UNTO ALEXANDER ROAD TO A DESIGNATED TAXI STOP, AND RETURN ALONG THE SAME ROUTE TO KK TAXI RANK.</p>
12.22	<p>2206LS2206RK00050252 - DURBAN TO PINETOWN FROM RANK NO. 231 TAKING CANNONGATE ROAD OFF-RAMP, JOIN N3, TO JOIN M13 TO JOIN UNDERWOOD ROAD TURN INTO CAVERSHAME TURN LEFT INTO RAILWAY STREET TURN LEFT INTO HILL STREET AND INTO HILL STREET TAXI RANK AND RETURN ALONG THE SAME ROUTE IN REVERSE</p>
12.23	<p>2206LS2206P900050254 - DURBAN TO WESTVILLE PRISON FROM UNIVERSITY AVENUE TAXI RANK INTO WARWICK AVENUE, LEFT INTO CANNONGATE ROAD, INTO WESTERN FREEWAY (N3) LEFT INTO OFF-RAMP TO SPINE ROAD ALONG SPINE ROAD, RIGHT INTO SPINE ROAD EXT. LEADING TO THE WESTVILLE PRISON. FROM WESTVILLE PRISON TURN LEFT INTO SPINE ROAD, TURN TO N3, JOIN WESTERN FREE WAY, TURN RIGHT TO MARKET STREET, UNIVERSITY AVENUE TURN RIGHT TO RANK NO.231 WARWICK AVENUE.</p>



transport

Department:
Transport
Province of KwaZulu-Natal

GAZETTE

LGKZNG02-2024-APR

REGION: ALL

1)	Application Number: APP0170314	2)	Gazette Number: LGKZNG02-2024-APR
3)	Applicant: HA MAPHUMULO ID NO. 7702075563084 Association: NOT AVAILABLE	4)	Applicant Address: ZWELITSHA AREA 61144 FOLWENI TOWNSHIP 4105
5)	Existing Licence Holder: NOT APPLICABLE ID NO. NOT APPLICABLE	6)	Existing Licence Holder Address: NOT APPLICABLE
7)	Type of application: NEW OPERATING LICENCE	8)	Operating Licence Number: NOTAVAILABLE
9)	Vehicle Type: OTHER	10)	1 X 0 (SEATED)
11)	Region: ETHEKWENI AND ILEMBE		
12.1	<p>KZPRERC2966276 - SCHOLARS AND THEIR PERSONAL EFFECTS: HOUSE NO.61144 ZWELISHA AREA TO KAMALINEE PRIMARY SCHOOL THE VEHICLE STARTS AT HOME HOUSE NO.61144 ZWELISHA AREA TURN RIGHT PROCEED AND TURN RIGHT TO JOIN UNNAMED ROAD PROCEED PASS FREEDOM SUPERMARKET PROCEED TO HOUSE NO.61259 AND PICK UP 1 LEARNER PROCEED TO HOUSE NO.61278 AND PICK UP 3 LEARNERS PROCEED AND TURN LEFT TO JOIN UNNAMED ROAD PROCEED TO HOUSE NO.62208 AND PICK UP 1 LEARNER PROCEED AND TURN RIGHT TO JOIN UNNAMED ROAD PROCEED TO HOUSE NO.62249 AND PICK UP 2 LEARNERS PROCEED AND TURN RIGHT TO JOIN UNNAMED ROAD PROCEED STRAIGHT AND TURN LEFT TO JOIN UNNAMED ROAD PROCEED AND TURN RIGHT TO JOIN SPINE ROAD PROCEED STRAIGHT PASS NTWENHLE HIGH SCHOOL PROCEED AND TURN RIGHT TO JOIN 58251 STREET PROCEED STRAIGHT PASS CUBBANA LIFESTYLE PROCEED STRAIGHT AND TURN RIGHT TO JOIN M35 PROCEED STRAIGHT PASS NSIMBINI HARDWARE PROCEED STRAIGHT PASS SHELL POL SERVICE STATION PROCEED STRAIGHT AND TURN RIGHT TO JOIN MFUNDI MNGADI DRIVE PROCEED PASS PICKLE POT CC PROCEED AND TURN LEFT TO JOIN CITRUS DRIVE PROCEED TILL I REACH ORIENT HILL PRIMARY SCHOOL AND DROP OFF 3 LEARNERS PROCEED TILL I REACH ORISSA PRIMARY SCHOOL AND DROP OFF 2 LEARNERS MAKE A U-TURN PROCEED AND TURN RIGHT TO JOIN MFUNDI MNGADI DRIVE PROCEED AND TURN LEFT TO JOIN CYPRUS PLACE PROCEED AND TURN RIGHT TO JOIN LOTUS DRIVE PROCEED AND TURN LEFT TO JOIN MICHELIA ROAD PROCEED TILL I REACH KAMALINEE PRIMARY SCHOOL AND DROP OFF 2 LEARNERS. I THEN RETURN HOME TO PARK THE VEHICLE AND WAIT FOR THE SCHOOL DEPARTURE AND I USE THE SAME ROUTE IN THE AFTERNOON TO DROP THEM OFF AT THEIR RESPECTIVE HOMES.</p>		



transport

Department:
Transport
Province of KwaZulu-Natal

GAZETTE

LGKZNG02-2024-APR
REGION: ALL

1)	Application Number: APP0167731	2)	Gazette Number: LGKZNG02-2024-APR
3)	Applicant: XZ MANQELE ID NO. 7006245688080 Association: UPPER HLABISA TAXI OWNERS ASSOCIATION	4)	Applicant Address: P O BOX 659 HLABISA 3937
5)	Existing Licence Holder: NOT APPLICABLE ID NO. NOT APPLICABLE	6)	Existing Licence Holder Address: NOT APPLICABLE
7)	Type of application: ADD AUTHORISATIONS/ROUTES	8)	Operating Licence Number: LGKZN0603000892
9)	Vehicle Type: MIDIBUS	10)	1 X 20 (SEATED) + 0 (STANDING)
11)	Region: UMKHANYAKUDE		
12.1	KZPRERC2707752 - FROM HLABISA TAXI RANK TURN RIGHT ON TO R-618 PROCEED STRAIGHT AND TURN RIGHT ON TO P-735, PROCEED STRAIGHT AND TURN RIGHT ON TO L-1742 PROCEED STRAIGHT UNTIL YOU REACH A DEAD END THEN MAKE A U-TURN AND THEN RETURN BACK TO P-735 THEN TURN RIGHT AND PROCEED STRAIGHT ONTO P-735 TURN RIGHT ONTO L-104 AND PROCEED STRAIGHT UNTIL YOU REACH A DEAD END AND MAKE A U-TURN AND RETURN TO P-735 THEN TURN RIGHT PROCEED STRAIGHT UNTIL YOU REACH L-1124 THEN MAKE A U-TURN AND RETURN TO HLABISA TAXI RANK ON THE SAME ROUTE WHILE PICKING AND DROPPING PASSENGERS ALONG THE WAY.		
12.2	KZPRERC02721129 - FROM HLABISA TAXI RANK TURN RIGHT ON TO R-618, PROCEED STRAIGHT AND TURN RIGHT ON TO D-2055 PROCEED STRAIGHT AND TURN RIGHT ON TO L-1752, PROCEED STRAIGHT UNTIL YOU REACH A DEAD END, THEN MAKE A U TURN, PROCEED STRAIGHT AND TURN RIGHT ON TO D-2055 PROCEED STRAIGHT AND TURN RIGHT ONTO L-2373 PROCEED STRAIGHT AND TURN RIGHT ONTO L2373 PROCEED STRAIGHT UNTIL YOU REACH A DEAD END AND THEN MAKE A U TURN THEN GO BACK ON THE SAME ROUTE BACK TO HLABISA TAXI RANK. WHILE PICKING UP AND DROPPING OFF PASSENGERS ALONG THE WAY.		
12.3	KZPRERC02721178 - FROM HLABISA TAXI RANK TURN RIGHT ON TO R-618 PROCEED STRAIGHT UNTIL YOU REACH BUXEDEN ON THE ROAD YOU PICKING AND DROPPING AND THEN YOU MAKE A U TURN AT BUXEDEN TO GO BACK TO HLABISA TAXI RANK ON HE SAME ROUTE PICKING AND DROPPING ALONG THE WAY.		
12.4	KZPRERC2721227 - FROM HLABISA TAXI RANK TURN RIGHT ON TO R-618 PROCEED STRAIGHT, THEN TURN RIGHT ONTO L-706, PROCEED STRAIGHT UNTIL YOU REACH A DEAD END THEN RETURN ONTO R-618 THEN RIGHT AND PROCEED STRAIGHT, TURN LEFT ONTO D-2460 AND PROCEED STRAIGHT UNTIL YOU REACH A DEAD END AND MAKE A U TURN BACK TO R-618 THEN TURN RIGHT TO HLABISA TAXI RANK ON THE SAME ROUTE WHILE PICKING AND DROPPING PASSENGERS ALONG THE WAY.		
12.5	KZPRERC2721276 - FROM HLABISA TAXI RANK TURN RIGHT ON TO R-618 PROCEED STRAIGHT, THEN TURN RIGHT ON THE CIRCLE, SHORT LEFT TURN ONTO P-451 PROCEED STRAIGHT, TURN RIGHT ONTO D-1905 PROCEED STRAIGHT, TURN RIGHT ONTO L-1326, PROCEED STRAIGHT UNTIL YOU REACH A DEAD END ROAD AND MAKE A U TURN PROCEED STRAIGHT TO HLABISA TAXI RANK ONTO THE SAME ROUTE AND PICKING AND DROPPING PASSENGERS ALONG THE WAY.		
12.6	KZPRERC2721325 - FROM HLABISA TAXI RANK TURN LEFT ON TO R-618 PROCEED STRAIGHT THEN TURN RIGHT ON THE CIRCLE SHORT LEFT TURN ON TO P-451 PROCEED STRAIGHT TURN RIGHT ONTO D-1905 PROCEED STRAIGHT AND TURN RIGHT ONTO L-1729 PROCEED STRAIGHT AND TURN LEFT ON TO L-1993 PROCEED STRAIGHT UNTIL YOU REACH A DEAD END ROAD AND MAKE A U-TURN PROCEED ON THE SAME ROUTE AND TURN LEFT ON TO D-1905 PROCEED STRAIGHT, TURN RIGHT AND JOIN D-1923 PROCEED STRAIGHT UNTIL YOU REACH A DEAD END ROAD AND MAKE A U-TURN PROCEED ON THE SAME ROUTE AND TURN RIGHT JOIN P-475 PROCEED STRAIGHT, TURN LEFT AND JOIN P-453 PROCEED STRAIGHT UP TO HLUHLUWE TAXI RANK AND RETURN BACK TO HLABISA TAXI RANK ON THE SAME ROUTE WHILE PICKING AND DROPPING PASSENGERS ALONG THE WAY		
12.7	KZPRERC2721374 - FROM HLABISA TAXI RANK TURN LEFT ONTO R618 PROCEED STRAIGHT PASS NONGOMA STILL ONTO R618 PROCEED STRAIGHT THEN TURN LEFT ONTO R-69 PROCEED STRAIGHT PASS VRYHEID, TURN RIGHT ONTO R-33 AT BLOOD RIVER THEN TURN RIGHT ONTO R-34 PROCEED STRAIGHT PASS UTRECHT AND NEWCASTLE (NO PICK AND DROP WILL BE MADE). AT NEWCASTLE TURN RIGHT ONTO N11 PROCEED STRAIGHT ONTO VOLKRUST (REFRESHMENT POINT) NO PICK UP. THEN TURN RIGHT ONTO R-25 PROCEED STRAIGHT TO STANDERTON, HEIDENBURG AND BALFOUR (DROP CAN BE MADE) NO PICK UPS AND PROCEED STRAIGHT, THEN RIGHT ONTO N3 PROCEED STRAIGHT TO JOHANNESBURG AND PASS BOKSBURG, VOSLORUS DROP CAN BE MADE AND THEN TURN LEFT ONTO M2 PROCEED STRAIGHT ALONG M2, THEN TURN LEFT ONTO RISSIK STREET ONTO WOLMARANS STREET, THEN TURN ONTO WANDERERS STREET PROCEED STRAIGHT AND ENTER PARK CITY MAIN TAXI RANK OFF LOAD AND RETURN BACK USING THE SAME ROUTE.		
12.8	KZPRERC2721423 - FROM HLABISA TAXI RANK TURN RIGHT ONTO R-618 PROCEED STRAIGHT, TURN RIGHT BEFORE HIGHWAY BRIDGE JOIN N2 PROCEED STRAIGHT PASS PONGOLA AND PROCEED STRAIGHT PASS PIET RETIEF PROCEED STRAIGHT ERMELO, BETHAL, TRICHARDT, KINNROSS JOIN N2 AND LEANDRA, PROCEED STRAIGHT THEN TURN RIGHT AT GOLF SPORT ON TO N17 PASS SPRINGS PROCEED STRAIGHT, TURN RIGHT ON TO N3 PROCEED STRAIGHT, THEN TURN LEFT ON TO ROCKEY STREET PROCEED STRAIGHT, TURN RIGHT ON TO HARRISON STREET PROCEED STRAIGHT THEN TURN LEFT ON TO DEVILLIERS STREET PROCEED STRAIGHT THEN TURN LEFT ON TO WANDERERS STREET PROCEED STRAIGHT AND ENTER PARK CITY MAIN TAXI RANK, OFF LOAD AND LOAD, RETURN BACK USING THE SAME ROUTE		



transport

Department:
Transport
Province of KwaZulu-Natal

GAZETTE

LGKZNG02-2024-APR

REGION: ALL

1)	Application Number: APP0171842	2)	Gazette Number: LGKZNG02-2024-APR
3)	Applicant: NPG KHUMALO ID NO. 8101115539080 Association: MAHLABATHINI-ULUNDI TRANS. ASSOCIATION	4)	Applicant Address: PO BOX 10034 ULUNDI 3838
5)	Existing Licence Holder: B KHUMALO ID NO. 5203025545083	6)	Existing Licence Holder Address: P.O. BOX 10034 ULUNDI 3838
7)	Type of application: RENEWAL AND DECEASED TRANSFER	8)	Operating Licence Number: LGKZN0803000089
9)	Vehicle Type: MINIBUS	10)	1 X 15 (SEATED) + 0 (STANDING)
11)	Region: ZULULAND		
12.1	2206YH21004R10051909 - ULUNDI TO DURBAN FROM ULUNDI PLAZA TAXI RANK JOIN PRINCESS MAGOGO ROAD AND JOIN R66, PROCEED LEFT ALONG R66 UNTIL JOINING DOKODWENI RAM PLAZA STRAIGHT INTO N3. PROCEED ALONG N3 UNTIL DURBAN, TURN LEFT INTO ALICE STREET AND OFF-LOAD, TURN RIGHT UMGNGENI ROAD (R102) AND TURN RIGHT INTO OSBORNE TAXI RANK (DURBAN STATION) OFF-LOAD AND LOAD, PROCEED WITH STAMFORD HILL ROAD AND TURN RIGHT INTO ARGYLE STREET (M4) NORTH COAST, TURN LEFT INTO UMHLANGA RIDGE INTO N2 NORTH OR PROCEED WITH M4 NORTH AND JOIN N2 NORTH AT BALLITO JUNCTION. RETURN TO ULUNDI PLAZA TAXI RANK USING THE SAME ROUTE.		
12.2	2206YH2207XJ10051905 - ULUNDI TO EMPANGENI FROM ULUNDI PLAZA TAXI RANK JOIN PRINCESS MAGOGO ROAD AND PROCEED TO KIND DINIZULU HIGHWAY (R66) AND JOIN R34 AND TURN INTO BIYELA STREET TO OK TAXI RANK, OFFLOADING AND LOADING, REJOIN R34 TO MAXWELL OLD TAXI RANK LOAD AND OFF-LOAD. RETURN TO ULUNDI PLAZA TAXI RANK USING THE SAME ROUTE.		
12.3	2206YH2206Y410051906 - ULUNDI TO MELMOTH FROM ULUNDI PLAZA TAXI RANK JOIN PRINCESS MAGOGO ROAD AND PROCEED TO KIND DINIZULU HIGHWAY (R66) AND JOIN R34, TURN LEFT TO MELMOTH, TURN LEFT INTO VICTORIA STREET INTO MELMOTH TAXI RANK. RETURN TO ULUNDI PLAZA TAXI RANK USING THE SAME ROUTE.		
12.4	2206YH2207J510051907 - ULUNDI TO VRYHEID FROM ULUNDI PLAZA TAXI RANK JOIN PRINCESS MAGOGO ROAD AND PROCEED TO KIND DINIZULU HIGHWAY (R66). TURN LEFT INTO R34 AND PROCEED ALONG THE ROAD INTO VRYHEID AND JOIN CHURCH STREET INTO VRYHEID PLAZA TAXI RANK, OFF-LOAD AND LOAD. PROCEED TO STRETCH CRESCENT STREET DIRECT TO THE RAILWAY STATION TAXI RANK. RETURN TO ULUNDI PLAZA TAXI RANK USING THE SAME ROUTE.		
12.5	2206YH22076I10051908 - ULUNDI TO NONGOMA FROM ULUNDI PLAZA TAXI RANK JOIN PRINCESS MAGOGO ROAD AND PROCEED TO KIND DINIZULU HIGHWAY, TURN RIGHT INTO R66 AND PROCEED TO NONGOMA, OFF-LOAD AND LOAD. RETURN TO ULUNDI PLAZA TAXI RANK USING THE SAME ROUTE.		
12.6	2206YH2209QU10051910 - ULUNDI TO MANDINI FROM ULUNDI PLAZA TAXI RANK JOIN PRINCESS MAGOGO ROAD AND JOIN R66, PROCEED UNTIL JOINING R102 AND TURN RIGHT PASSING GINGINDLOVU, TURN RIGHT INTO MANDINI ROAD AND PROCEED TO MANDINI PLAZA TAXI RANK. RETURN TO ULUNDI PLAZA TAXI RANK USING THE SAME ROUTE.		
12.7	2206YH11008Z10051912 - ULUNDI TO JOHANNESBURG FROM ULUNDI PLAZA TAXI RANK JOIN PRINCESS MAGOGO ROAD AND JOIN R66 SOUTH, PROCEED AND JOIN R34 NORTH, JOIN N11 NORTH TO R23 PASSING VOLKRUST AND JOIN N3 NORTH AND TURN LEFT INTO VOSLOORUS TAXI RANK, OFFLOAD AND REJOIN N3 NORTH. JOIN M1 NORTH INTO M2 EAST TURNING INTO RISSIK STREET PROCEED AND TURN RIGHT INTO DEVILLIERS STREET AND TURN LEFT INTO WANDERERS STREET, PARK CITY TAXI RANK, OFF-LOAD AND LOAD. RETURN TO ULUNDI PLAZA TAXI RANK USING THE SAME ROUTE.		
12.8	2206YH2207EP10051913 - ULUNDI TO NKANDLA FROM ULUNDI PLAZA TAXI RANK JOIN PRINCESS MAGOGO ROAD AND JOIN R66 SOUTH AND JOIN R68 NORTH. TURN LEFT INTO NKANDLA ROAD AND PROCEED TO NKANDLA TAXI RANK, OFF-LOAD AND LOAD. RETURN TO ULUNDI PLAZA TAXI RANK USING THE SAME ROUTE.		
12.9	2206YH2206YH00051915 - ULUNDI TO NQUTHU VIA BABANANGO FROM ULUNDI PLAZA TAXI RANK JOIN PRINCESS MAGOGO ROAD AND JOIN R66 SOUTH AND JOIN R68 TO BABANANGO, OFF-LOAD AT BABANANGO TAXI RANK. PROCEED ALONG R68 TO NQUTHU TAXI RANK, OFF-LOAD AND LOAD. RETURN BACK TO ULUNDI PLAZA TAXI RANK USING THE SAME ROUTE.		



transport

Department:
Transport
Province of KwaZulu-Natal

GAZETTE

LGKZNG02-2024-APR
REGION: ALL

1)	Application Number: APP0171850	2)	Gazette Number: LGKZNG02-2024-APR
3)	Applicant: NPG KHUMALO ID NO. 8101115539080 Association: MAHLABATHINI-ULUNDI TRANS. ASSOCIATION	4)	Applicant Address: PO BOX 10034 ULUNDI 3838
5)	Existing Licence Holder: B KHUMALO ID NO. 5203025545083	6)	Existing Licence Holder Address: P.O. BOX 10034 ULUNDI 3838
7)	Type of application: DECEASED TRANSFER	8)	Operating Licence Number: LGKZN0803001407
9)	Vehicle Type: MINIBUS	10)	1 X 14 (SEATED) + 0 (STANDING)
11)	Region: ZULULAND		
12.1	2206YH2207XJ10051905 - ULUNDI TO EMPANGENI FROM ULUNDI PLAZA TAXI RANK JOIN PRINCESS MAGOGO ROAD AND PROCEED TO KIND DINIZULU HIGHWAY (R66) AND JOIN R34 AND TURN INTO BIYELA STREET TO OK TAXI RANK, OFFLOADING AND LOADING, REJOIN R34 TO MAXWELL OLD TAXI RANK LOAD AND OFF-LOAD. RETURN TO ULUNDI PLAZA TAXI RANK USING THE SAME ROUTE.		
12.2	2206YH2206Y410051906 - ULUNDI TO MELMOTH FROM ULUNDI PLAZA TAXI RANK JOIN PRINCESS MAGOGO ROAD AND PROCEED TO KIND DINIZULU HIGHWAY (R66) AND JOIN R34, TURN LEFT TO MELMOTH, TURN LEFT INTO VICTORIA STREET INTO MELMOTH TAXI RANK. RETURN TO ULUNDI PLAZA TAXI RANK USING THE SAME ROUTE.		
12.3	2206YH2207J510051907 - ULUNDI TO VRYHEID FROM ULUNDI PLAZA TAXI RANK JOIN PRINCESS MAGOGO ROAD AND PROCEED TO KIND DINIZULU HIGHWAY (R66). TURN LEFT INTO R34 AND PROCEED ALONG THE ROAD INTO VRYHEID AND JOIN CHURCH STREET INTO VRYHEID PLAZA TAXI RANK, OFF-LOAD AND LOAD. PROCEED TO STRETCH CRESCENT STREET DIRECT TO THE RAILWAY STATION TAXI RANK. RETURN TO ULUNDI PLAZA TAXI RANK USING THE SAME ROUTE.		
12.4	2206YH22076I10051908 - ULUNDI TO NONGOMA FROM ULUNDI PLAZA TAXI RANK JOIN PRINCESS MAGOGO ROAD AND PROCEED TO KIND DINIZULU HIGHWAY, TURN RIGHT INTO R66 AND PROCEED TO NONGOMA, OFF-LOAD AND LOAD. RETURN TO ULUNDI PLAZA TAXI RANK USING THE SAME ROUTE.		
12.5	2206YH2209QU10051910 - ULUNDI TO MANDINI FROM ULUNDI PLAZA TAXI RANK JOIN PRINCESS MAGOGO ROAD AND JOIN R66, PROCEED UNTIL JOINING R102 AND TURN RIGHT PASSING GINGINDLOVU, TURN RIGHT INTO MANDINI ROAD AND PROCEED TO MANDINI PLAZA TAXI RANK. RETURN TO ULUNDI PLAZA TAXI RANK USING THE SAME ROUTE.		
12.6	2206YH11008Z10051912 - ULUNDI TO JOHANNESBURG FROM ULUNDI PLAZA TAXI RANK JOIN PRINCESS MAGOGO ROAD AND JOIN R66 SOUTH, PROCEED AND JOIN R34 NORTH, JOIN N11 NORTH TO R23 PASSING VOLKRUST AND JOIN N3 NORTH AND TURN LEFT INTO VOSLOORUS TAXI RANK, OFFLOAD AND REJOIN N3 NORTH. JOIN M1 NORTH INTO M2 EAST TURNING INTO RISSIK STREET PROCEED AND TURN RIGHT INTO DEVILLIERS STREET AND TURN LEFT INTO WANDERERS STREET, PARK CITY TAXI RANK, OFF-LOAD AND LOAD. RETURN TO ULUNDI PLAZA TAXI RANK USING THE SAME ROUTE.		
12.7	2206YH2207EP10051913 - ULUNDI TO NKANDLA FROM ULUNDI PLAZA TAXI RANK JOIN PRINCESS MAGOGO ROAD AND JOIN R66 SOUTH AND JOIN R68 NORTH. TURN LEFT INTO NKANDLA ROAD AND PROCEED TO NKANDLA TAXI RANK, OFF-LOAD AND LOAD. RETURN TO ULUNDI PLAZA TAXI RANK USING THE SAME ROUTE.		
12.8	2206YH2206YH00051915 - ULUNDI TO NQUTHU VIA BABANANGO FROM ULUNDI PLAZA TAXI RANK JOIN PRINCESS MAGOGO ROAD AND JOIN R66 SOUTH AND JOIN R68 TO BABANANGO, OFF-LOAD AT BABANANGO TAXI RANK. PROCEED ALONG R68 TO NQUTHU TAXI RANK, OFF-LOAD AND LOAD. RETURN BACK TO ULUNDI PLAZA TAXI RANK USING THE SAME ROUTE.		
12.9	KZPRERC2797030 - ULUNDI TO MABEDLANA (LOCAL) FROM ULUNDI PLAZA TAXI RANK TURN RIGHT TO JOIN PRINCESS MAGOGO CROSS KING DINIZULU GO STRAIGHT AND TURN LEFT WITH INKOSI GUMEDE STREET WHICH BECOMES UMKHULUTSHANE STREET AND TURN TO JOIN P734 ROAD TO NDOVANE HIGH SCHOOL ROAD.GO STRAIGHT, LOADING AND OFFLOADING ALONG THE ROAD, TURN RIGHT ON THE RESERVOIR TANKS TOWARDS MHLAHLANE RESERVE LOADING AND OFFLOADING ALONG THE ROAD AND TURN BACK TO ULUNDI PLAZA TAXI RANK USING THE SAME ROUTE.		
12.10	KZPRERC2797079 - ULUNDI TO MKHAZANA (LOCAL) FROM ULUNDI PLAZA TAXI RANK TURN RIGHT TO JOIN PRINCESS MAGOGO CROSS KING DINIZULU STRAIGHT TO MKHAZANE LOADING AND OFF-LOADING ALONG THE ROAD STRAIGHT AND PASS MAQHINGA HIGH SCHOOL TURN RIGHT TOWARDS GODLUMKHONTO PRIMARY SCHOOL AND TURN BACK TOWARDS WHITE UMFOLOZI BRIDGE TOWARDS KWAMJIBHA RESERVE AND TURN BACK TO ULUNDI PLAZA TAXI RANK USING THE SAME ROUTE.		
12.11	KZPRERC2797128 - ULUNDI TO UNIT A (LOCAL) FROM ULUNDI PLAZA TAXI RANK TURN RIGHT TO JOIN PRINCESS MAGOGO AND TURN LEFT TO JOIN KING DINIZULU STREET, TURN LEFT TO JOIN MNYAMANA ROAD TURN LEFT TO JOIN MFOLOZI STREET AND TURN BACK TO ULUNDI PLAZA TAXI RANK USING THE SAME ROUTE.		
12.12	KZPRERC2797177 - ULUNDI TO UNIT C & D (LOCAL) FROM ULUNDI PLAZA TAXI RANK TURN RIGHT TO JOIN PRINCESS MAGOGO STREET AND TURN LEFT JOIN KING ZWELITHINI STREET PROCEED AND PASS UNIT C LOADING AND OFF LOADING ALONG THE ROAD PASS, PRINCE DABULAMANZI SCHOOL TURN RIGHT TO JOIN KING SHAKA STREET TO SECTION D AND TURN LEFT TO JOIN DR. DENNIS MADIDE STREET PROCEEDING TO EMTHONJANENI STREET LOADING AND OFF LOADING ALONG THE ROAD TURN RIGHT TO JOIN F.T MDLALOSE STREET LOADING AND OFF LOADING ALONG THE ROAD. TURN BACK TO ULUNDI PLAZA TAXI RANK USING THE SAME ROUTE.		
12.13	KZPRERC2797226 - ULUNDI TO MASHONA (LOCAL) FROM ULUNDI PLAZA TAXI RANK TURN RIGHT TO JOIN PRINCESS MAGOGO AND TURN RIGHT TO JOIN KING DINIZULU ROAD LOADING AND OFF LOADING ALONG THE ROAD, PASS MAHLABATHINI PRIMARY SCHOOL TURN RIGHT TO JOIN P702 LOADING AND OFF LOADING ALONG THE ROAD PROCEED TO ST. FRANCIS HOSPITAL AND TURN BACK TO ULUNDI PLAZA TAXI RANK USING THE SAME ROUTE.		
12.14	KZPRERC2797275 - ULUNDI TO NKONJENI (LOCAL) FROM ULUNDI PLAZA TAXI RANK TURN RIGHT TO JOIN PRINCESS MAGOGO STREET AND TURN RIGHT TO JOIN KING DINIZULU AND TURN LEFT TO JOIN P244MAYIWANE-MASHONA JUNCTION TURN RIGHT WITH D1721 TO NKONJENI HOSPITAL LOADING AND OFF LOADING ALONG THE ROAD PROCEED TO KWAPHINDANGENE RESERVE LOADING AND OFF LOADING ALONG THE ROAD, PROCEED TO KWANGILAZI STORE LOADING AND OFF LOADING ALONG THE ROAD, PROCEED WITH D1717 TO VEZUNYAWO AND NOMDIYA AND TURN RIGHT WITH P244 BACK TO ULUNDI PLAZA TAXI RANK USING THE SAME ROUTE.		



transport

Department:
Transport
Province of KwaZulu-Natal

GAZETTE

LGKZNG02-2024-APR

REGION: ALL

12.15	KZPRERC2797324 - ULUNDI TO NHLAZATSHE (LOCAL) FROM ULUNDI PLAZA TAXI RANK TURN RIGHT TO JOIN PRINCESS MAGOGO STREET AND TURN RIGHT TO JOIN KING DINIZULU STREET AND TURN LEFT WITH P244 PROCEED TO MHLAHLANE RESERVE LOADING AND OFF LOADING ALONG THE ROAD, PASS THWASANE HIGH SCHOOL PROCEED TO NHLAZATSHE RESERVE LOADING AND OFF LOADING ALONG THE ROAD AND TURN BACK TO ULUNDI PLAZA TAXI RANK USING THE SAME ROUTES.
12.16	KZPRERC2797373 - ULUNDI TO XOLO \ LOMO (LOCAL) FROM ULUNDI PLAZA TAXI RANK TURN RIGHT TO JOIN PRINCESS MAGOGO STREET AND TURN RIGHT TO JOIN KING DINIZULU HIGHWAY AND TURN RIGHT TO JOIN P702 PROCEED AND PASS MASHONA, PASS ST FRANSIS, PASS KWAVUTHELA RESERVE, LOADING AND OFF LOADING ALONG THE ROAD AND PROCEED TO XOLO LOADING AND OFF LOADING ALONG THE ROAD PROCEED TO ISIPHIVA RESERVE\LOMO LOADING AND OFF LOADING ALONG THE ROAD AND TURN LEFT TO XASANA RESERVE LOADING AND OFF LOADING ALONG THE ROAD AND TURN BACK TO P702 PROCEED TO LOMO RESERVE LOADING AND OFF LOADING ALONG THE ROAD ,PROCEED TO ISIPHIVA RESERVE LOADING AND OFF LOADING ALONG THE ROAD PROCEED WITH P702 AND PASS LOMO CLINIC LOADING AND OFF LOADING ALONG THE ROAD AND PASS MTHUNZIWOXOLO SCHOOL PROCEED WITH P702 LOADING AND OFF LOADING ALONG THE ROAD AND TURN BACK TO ULUNDI PLAZA TAXI RANK USING THE SAME ROUTE.
12.17	KZPRERC2797422 - ULUNDI TO NTANDAKUWELA (LOCAL). FROM ULUNDI PLAZA TAXI RANK TURN RIGHT TO JOIN PRINCESS MAGOGO STREET AND TURN RIGHT TO JOIN KING DINIZULU HIGHWAY, TURN RIGHT TO JOIN P702 AND PROCEED TO NTANDAKUWELA RESERVE LOADING AND OFF LOADING ALONG THE ROAD, PROCEED TO MANEKWANE RESERVE LOADING AND OFF LOADING ALONG THE ROAD, PROCEED TO SANGOYANE RESERVE LOADING AND OFF LOADING AND OFF LOADING ALONG THE ROAD AND TURN BACK TO ULUNDI -PLAZA TAXI RANK USING THE SAME ROUTE.
12.18	KZPRERC2797471 - ULUNDI TO WELA (LOCAL) FROM ULUNDI-PLAZA TAXI RANK TURN RIGHT TO JOIN PRINCESS MAGOGO STREET AND TURN RIGHT TO JOIN KING DINIZULU AND TURN RIGHT WITH P702 AND TURN RIGHT TO WELA RESERVE LOADING AND OFF LOADING ALONG THE ROAD, PASS WELA PRIMARY SCHOOL AND TURN BACK WITH SAME ROUTE TO ULUNDI-PLAZA TAXI RANK.
12.19	KZPRERC2797520 - ULUNDI TO ZONDELA (LOCAL) FROM ULUNDI - PLAZA TAXI RANK TURN LEFT TO JOIN PRINCESS MAGOGO AND TURN LEFT TO JOIN KING ZWELITHINI ROAD, AND TURN RIGHT TO JOIN KING MPANDE STREET, PASS KING MAGEBA PUBLIC SCHOOL AND BACK TO ULUNDI -PLAZA TAXI RANK WITH SAME ROUTE.
12.20	KZPRERC2797569 - ULUNDI TO THOKOZA (LOCAL) FROM ULUNDI - PLAZA TAXI RANK TURN RIGHT TO JOIN PRINCESS MAGOGO STREET, AND TURN LEFT TO JOIN KING DINIZULU, TURN LEFT TO JOIN KING CETSHWAYO HIGHWAY\ P700 TURN RIGHT TOWARDS THENGISANGAYE PRIMARY SCHOOL AND PASS THOKOZA STORE LOADING AND OFF LOADING ALONG THE ROAD PROCEED TO THOKOZA RESERVE AND RETURN BACK WITH SAME ROUTE TO ULUNDI-PLAZA TAXI RANK.
12.21	KZPRERC2797618 - ULUNDI TO EZIHLABENI (LOCAL) FROM ULUNDI-PLAZA TAXI RANK TURN RIGHT TO JOIN PRINCESS MAGOGO STREET AND TURN LEFT TO JOIN KING DINIZULU AND TURN LEFT TO JOIN KING CETSHWAYO\ P700 PASS ONDINI MUSEUM TURN LEFT TO NDAYINI AND BACK TO JOIN P700 TOWARDS EZIHLABENI RESERVE AND BACK TO ULUNDI PLAZA TAXI RANK WITH SAME ROUTE.
12.22	KZPRERC2797667 - ULUNDI TO NHLUNGWANE (LOCAL) FROM ULUNDI - PLAZA TAXI RANK TURN RIGHT TO JOIN PRINCESS MAGOGO AND TURN LEFT TO JOIN KING CETSHWAYO HIGHWAY \P700 PASS NQUNQE PRIMARY SCHOOL, PASS MLABA TRIBAL AUTHORITY SCHOOL, TURN LEFT TO NTLINGWE RESERVE LOADING AND OFF LOADING ALONG THE ROAD AND TURN BACK TO P700 TURN LEFT TO KWATHUTHU, PROCEED TO NKONJANE LOADING AND OFF LOADING ALONG THE ROAD ,AND TURN BACK TO P700, TURN LEFT TO NTABANKULU RESERVE LOADING AND OFF LOADING ALONG THE ROAD. TURN BACK TO P700 PROCEED TO DINDI RESERVE WITH P700 LOADING AND OFF LOADING ALONG THE ROAD ,TURN RIGHT WITH D1702 TO NJOMELWANE RESERVE LOADING AND OFF LOADING ALONG THE ROAD AND TURN BACK TO P700 PROCEED AND PASS NHLUNGWANE HIGH SCHOOL TURN LEFT TO ZILUWANE RESERVE LOADING AND OFF LOADING ALONG THE ROAD AND TURN BACK TO P700 TURN RIGHT WITH D1733 TO NQLUWANE RESERVE LOADING AND OFF LOADING ALONG THE ROAD AND BACK TO P700 PROCEED AND TURN LEFT WITH HLUSHWANA PRIMARY SCHOOL TO BHEKIMBAZO RESERVE AND BACK TO ULUNDI-PLAZA TAXI RANK USING THE SAME ROUTE.
12.23	KZPRERC2797716 - ULUNDI TO OKHUKHO (LOCAL) FROM ULUNDI PLAZA TAXI RANK TURN RIGHT TO JOIN PRINCESS MAGOGO STREET, AND TURN LEFT TO JOIN KING DINIZULU HIGHWAY AND TURN LEFT TO KING CETSHWAYO\ P700 PASS MGABABA RESERVE LOADING AND OFF LOADING ALONG THE ROAD PROCEED TO OKHUKHO MINE AND TURN BACK TO ULUNDI PLAZA TAXI RANK USING THE SAME ROUTE.
12.24	KZPRERC2797765 - ULUNDI TO DUMANENI (LOCAL) FROM ULUNDI PLAZA TAXI RANK TURN RIGHT TO JOIN PRINCESS MAGOGO STREET AND TURN LEFT TO KING CETSHWAYO\ P700 AND TURN RIGHT TO DUMANENI RESERVE LOADING AND OFF LOADING ALONG THE ROAD PASS TSHENILOLWAZI SCHOOL PROCEED TO DUMANENI AND PASS KWAMAYISE STORE AND PROCEED TO EKUJULENI SCHOOL AND TURN BACK TO ULUNDI-PLAZA TAXI RANK USING THE SAME ROUTE.
12.25	KZPRERC2797814 - ULUNDI TO HLOPHEKHULU (LOCAL) FROM ULUNDI-PLAZA TAXI RANK TURN RIGHT TO PRINCESS MAGOGO STREET AND TURN LEFT TO KING DINIZULU HIGHWAY AND TURN LEFT TO KING CETSHWAYO AND TURN LEFT WITH D1700 PROCEED TO HLOPHEKHULU TURN RIGHT TO D1715 PASS KWAGIJIMA STORE AND TURN BACK AND TURN BACK AT HLOPHEKHULU RESERVE AND TURN BACK TO ULUNDI-PLAZA TAXI RANK USING THE SAME ROUTE.
12.26	KZPRERC2797863 - ULUNDI TO KWACEZA (LOCAL) FROM ULUNDI PLAZA TAXI RANK ASSOCIATION TURN RIGHT TO JOIN PRINCESS MAGOGO STREET AND TURN RIGHT TO JOIN KING DINUZULU HIGHWAY PROCEED TO JOIN P522, PROCEED TO MADAKA RESERVE LOADING AND OFF LOADING ALONG THE ROAD, PROCEED TO NDINDE RESERVE LOADING AND OFF LOADING ALONG THE ROAD, PROCEED TO MAME RESERVE, LOADING AND OFF LOADING ALONG THE ROAD PROCEED WITH P52\ R66 AND TURN LEFT WITH P487 TO KWACEZA PROCEED TO PHANGODE RESERVE LOADING AND OFF LOADING ALONG THE ROAD, PROCEED TO EZIMFABENI RESERVE LOADING AND OFF LOADING ALONG THE ROAD, PROCEED TO DLABANE RESERVE LOADING AND OFF LOADING ALONG THE ROAD, PROCEED TO DAMBA RESERVE LOADING AND OFF LOADING ALONG THE ROAD, PROCEED TO NHLONGA RESERVE LOADING AND OFF LOADING ALONG THE ROAD, PROCEED TO KWA BRUSH RESERVE LOADING AND OFF LOADING ALONG THE ROAD, TURN WITH D1722 TO THULASIZWE RESERVE LOADING AND OFF LOADING ALONG THE ROAD, PROCEED TO KWADUVELA RESERVE, AND TURN LEFT TO THULASIZWE HOSPITAL AND TURN BACK TO CEZA HOSPITAL, PROCEED TO MPHONGOZINI SCHOOL LOADING AND OFF LOADING ALONG THE ROAD AND BACK TO ULUNDI PLAZA TAXI RANK USING THE SAME ROUTE.
12.27	KZPRERC2797912 - ULUNDI TO ISITETEMU\ IDLEBE (LOCAL) FROM ULUNDI- TAXI RANK AND TURN RIGHT TO JOIN PRINCESS MAGOGO STREET AND TURN RIGHT TO JOIN KING DINIZULU HIGHWAY AND TURN LEFT TO JOIN P244 AND PROCEED PASS NKONJENI AREA, AND PROCEED TO MHLAHLANE RESERVE AND TURN RIGHT TO JOIN P704 PROCEED TO KWAMAHLEZA RESERVE AND TURN RIGHT TO JOIN 2292, PROCEED TO GOQO RESERVE, PROCEED TO KWANGENETSHENI RESERVE AND TURN BACK TO JOIN P704, PROCEED AND PASS IDLEBE STORE AND TURN RIGHT TO D1718 ,PASS IDLEBE SCHOOL AND TURN RIGHT WITH 2293 PROCEED TO OGDWENI RESERVE PROCEED TO D1718 AND TURN RIGHT WITH P704 PASS MWELASE PRIMARY SCHOOL PROCEED TO MLOVU RESERVE AND TURN BACK WITH P704 AND TURN RIGHT WITH D1719 TO ISITETEMU RESERVE LOADING AND OFF LOADING ALONG THE ROAD AND TURN BACK TO ULUNDI -PLAZA TAXI RANK USING THE SAME ROUTE.
12.28	KZPRERC2797961 - ULUNDI TO OSUTHU (LOCAL) FROM ULUNDI PLAZA TAXI RANK TURN RIGHT TO JOIN PRINCESS MAGOGO STREET AND TURN RIGHT TO JOIN KING DINIZULU HIGHWAY PROCEED TO P522 PASS NDINDE RESERVE PROCEED PASS KWAMAME TURN LEFT WITH D1820 TO OSUTU RESERVE LOADING AND OFF LOADING ALONG THE ROAD PROCEED PASS SONKESHANA PRIMARY SCHOOL LOADING AND OFF LOADING ALONG THE ROAD , PROCEED AND PASS OSUTHU SCHOOL LOADING AND OFF LOADING ALONG THE ROAD PROCEED AND PASS QUEEN KAMSWELI SCHOOL LOADING AND OFF LOADING ALONG THE ROAD AND PROCEED TO OSUTHU TAXI RANK LOADING AND OFF LOADING ALONG THE ROAD AND TURN BACK TO ULUNDI PLAZA TAXI RANK USING THE SAME ROUTE.



transport

Department:
Transport
Province of KwaZulu-Natal

GAZETTE

LGKZNG02-2024-APR
REGION: ALL

12.29	KZPRERC2798010 - ULUNDI TO ESIGODIPHOLA (LOCAL) FROM ULUNDI PLAZA TAXI RANK AND TURN RIGHT TO JOIN PRINCESS MAGOGO STREET AND TURN LEFT TO JOIN KING DINIZULU HIGHWAY AND TURN RIGHT TO JOIN R34 LOADING AND OFF LOADING ALONG THE ROAD PROCEED AND PASS MAKHOSINI RESERVE AND TURN RIGHT TO LANDULWAZI PRIMARY SCHOOL AND PROCEED TO ESIGODIPHOLA RESERVE LOADING AND OFF LOADING ALONG THE ROAD, PROCEED AND PASS LANDULWAZI PRIMARY SCHOOL LOADING AND OFF LOADING ALONG THE ROAD AND TURN BACK TO ULUNDI PLAZA TAXI RANK USING THE SAME ROUTE DETAILED.
12.30	KZPRERC2798059 - ULUNDI TO DENNY DALTON (LOCAL) FROM ULUNDI PLAZA TAXI RANK AND TURN RIGHT TO JOIN PRINCESS MAGOGO STREET AND TURN LEFT TO JOIN KING DINIZULU HIGHWAY PROCEED TO ULUNDI 19 WITH P52 AND TURN RIGHT TO JOIN R34, PROCEED TO EMAKHOSINI RESERVE LOADING AND OFF LOADING ALONG THE PROCEED AND CROSS MAPHOMA BRIDGE PASS MPOFAZANA CRÈCHE PROCEED TO P47 AND TURN RIGHT TO DENNY DALTON PASS MDUMEZWENI STORE LOADING AND OFF LOADING ALONG THE ROAD PROCEED AND TURN RIGHT WITH PASS BUHLEBELANGA SCHOOL LOADING AND OFF LOADING ALONG THE ROAD AND TURN LEFT PASS MPUNGAMHLOPHE POLICE STATION LOADING AND OFF LOADING ALONG THE ROAD PASS PENTECOSTAL CHURCH LOADING AND OFF LOADING ALONG THE ROAD PROCEED WITH D 3142 LOADING AND OFF LOADING ALONG THE ROAD AND TURN LEFT WITH D 3144 PROCEED TO EZIBOMVU RESERVE AND TURN BACK TO ULUNDI-PLAZA TAXI RANK USING THE SAME ROUTE.
12.31	KZPRERC2798108 - ULUNDI TO BABANANGO (LOCAL DISTANCE) FROM ULUNDI – PLAZA TAXI RANK AND TURN RIGHT TO JOIN PRINCESS MAGOGO STREET AND TURN LEFT TO JOIN KING DINIZULU HIGHWAY, AND PROCEED TO ULUNDI 19 WITH R 66 TO JOIN R34 PASS EMAKHOSINI RESERVE AND TURN LEFT TO BABANANGO RESERVE WITH P432 LOADING AND OFF LOADING ALONG THE ROAD PROCEED WITH P432 TO BABANANGO PASS KONINGSDAL FARM PROCEED AND CROSS MPMBENI BRIDGE PROCEED TO P250,LOADING AND OFF LOADING ALONG THE ROAD TURN RIGHT TO JOIN P48 PROCEED TO BABANANGO LOADING AND OFF LOADING ALONG THE ROAD,PASS BABANANGO VILLAGE PROCEED TO BABANANGO TAXI RANK AND TURN BACK TO ULUNDI –PLAZA TAXI RANK USING THE SAME ROUTE.
12.32	KZPRERC2798157 - ULUNDI VIA KWACEZA TO VRYHEID (LONG DISTANCE) FROM ULUNDI-PLAZA TAXI RANK TURN RIGHT TO JOIN PRINCESS MAGOGO STREET AND TURN RIGHT TO JOIN KING DINIZULU HIGHWAY PROCEED TO JOIN P522,PROCEED TO MADAKA RESERVE LOADING AND OFF LOADING ALONG THE ROAD, PROCEED TO NDIINDE RESERVE LOADING AND OFF LOADING ALONG THE ROAD, PROCEED TO MAME RESERVE, LOADING AND OFF LOADING ALONG THE ROAD PROCEED WITH P522, R66 AND TURN LEFT TO KWA-CEZA PROCEED TO PHANGODE RESERVE LOADING AND OFF LOADING ALONG THE ROAD, PROCEED TO EZIMFABENI RESERVE, LOADING AND OFF LOADING ALONG THE ROAD, PROCEED TO DLABANE RESERVE LOADING AND OFF LOADING ALONG THE ROAD, PROCEED TO DAMBA RESERVE LOADING AND OFF LOADING ALONG THE ROAD, PROCEED TO NHLONGA RESERVE LOADING AND OFF LOADING ALONG THE ROAD, PROCEED TO KWA-BRUSH RESERVE LOADING AND OFF LOADING ALONG THE ROAD, TURN WITH D172 TO THULASIZWE RESERVE LOADING AND OFF LOADING ALONG THE ROAD, PROCEED TO KWADUVELA RESERVE PROCEED TO P487 TURN RIGHT TO JOIN R34 ,TURN RIGHT AND PROCEED TO VRYHEID TAXI RANK OFF LOADING AND TURN BACK TO KWADUVELA USING THE SAME ROUTE.
12.33	KZPRERC2798255 - ULUNDI TO DUMANENI (LOCAL) FROM ULUNDI PLAZA TAXI RANK TURN RIGHT TO JOIN PRINCESS MAGOGO STREET AND TURN LEFT TO JOIN KING DINUZULU AND TURN LEFT TO JOIN KING CETSHWAYO P700 PASS ONDINI MUSEUM PROCEED TO DUMANENI RESERVE LOADING AND OFFLOADING AND BACK THROUGH THE SAME ROUTE.
12.34	KZPRERC2798304 - ULUNDI TO DUNDEE (LONG DISTANCE) FROM ULUNDI TAXI RANK TURN RIGHT TO JOIN PRINCESS MAGOGO AND TURN LEFT TO JOIN KING DINIZULU HIGHWAY JOIN R66, PROCEED TO ULUNDI19 AND TURN RIGHT TO JOIN R34 PROCEED AND TURN LEFT TO JOIN R33, TURN LEFT AND PROCEED WITH R33 TO DUNDEE AND TURN RIGHT TAXI RANK. OFFLOAD AND LOAD PASSENGERS BACK TO ULUNDI USING THE SAME ROUTE.
12.35	KZPRERC2798353 - ULUNDI TO NEWCASTLE (LONG DISTANCE) FROM ULUNDI PLAZA TAXI RANK TURN RIGHT TO JOIN PRINCESS MAGOGO TURN LEFT TO JOIN KING DINUZULU HIGHWAY JOIN R66 TURN RIGHT TO JOIN R34 PROCEED AND TURN LEFT TO JOIN R 33 AND TURN LEFT PROCEED AND TURN RIGHT AT BLOOD RIVER INTERSECTION, PROCEED TURN LEFT TO JOIN P483 TURN LEFT TO JOIN N11 TURN RIGHT TO JOIN ALLEN STREET JOIN MURCHISON STREET AND TURN TO NEWCASTLE TAXI RANK USING VOORTREKKER STREET DROP PASSENGERS, PICK UP PASSENGERS AND RETURN TO ULUNDI USING THE SAME ROUTE.
12.36	KZPRERC2798402 - ULUNDI TO LADYSMITH (LONG DISTANCE) FROM ULUNDI TAXI RANK TURN RIGHT TO JOIN PRINCESS MAGOGO STREET, TURN LEFT TO JOIN KING DINUZULU HIGHWAY, PROCEED TO ULUNDI 19 TURN RIGHT TO JOIN R34, PROCEED TO R33, PROCEED TO DUNDEE PROCEED TO R602, PROCEED TO N11 BECOMING NEWCASTLE ROAD, PROCEED TO LADYSMITH TAXI RANK ON QUEEN STREET OFF LOADING AND LOADING AND BACK TO ULUNDI USING THE SAME ROUTE.



transport

Department:
Transport
Province of KwaZulu-Natal

GAZETTE

LGKZNG02-2024-APR

REGION: ALL

1)	Application Number: APP0171950	2)	Gazette Number: LGKZNG02-2024-APR
3)	Applicant: SM NTANZI ID NO. 8802065873086 Association: DALTON TAXI ASSOCIATION (DBN)	4)	Applicant Address: PO BOX 3685 NKANDLA 3855
5)	Existing Licence Holder: NOT APPLICABLE ID NO. NOT APPLICABLE	6)	Existing Licence Holder Address: NOT APPLICABLE
7)	Type of application: NEW OPERATING LICENCE	8)	Operating Licence Number: NOTAVAILABLE
9)	Vehicle Type: MINIBUS	10)	1 X 15 (SEATED) + 0 (STANDING)
11)	Region: DURBAN CENTRAL		
12.1	2206LS2206LS00054039 - LINDELA TO JAMESONS DRIFT FROM LINDELA TAXI RANK RIGHT TO TUGELA ROAD PASS INSUZE PASS NTULWANE RIVER PASS MANYANE RIVER STRAIGHT TO JAMESON DRIFT PICK AND DROP BACK TO LINDELA DOING THE SAME.		
12.2	2206LS2206LS00054040 - LINDELA TO KRANSKOP FROM RANK IN LINDELA ROAD RANK STRAIGHT TO NDDONDO NDWANE PASS TUGELA RIVER, PASS NTUNJAMBILI STRAIGHT TO KRANSKOP PICK AND DROP AND RETURN TO LINDELA		
12.3	2206LS2206LS00054041 - LINDELA TO NKANDLA FROM TAXI RANK PASS UMVUZANE RIVER PASS NKANDLA FOREST PICK AND DROP PASSENGERS STRAIGHT TO INKANDAL DIRECT AND RETURN DOING THE SAME		
12.4	2206LS2206LS00054042 - LINDELA TO ESHOWE & NKOSINI FROM LINDELA RANK LEFT TOP NKOSINI BACK TO LINDELA TURN RIGHT TO SUNGULWENI NTUMEIN PICK AND DROP ALL THE WAY TO ESHOWE DIRECT AND RETURN DOING THE SAME		
12.5	2206LS22071T10054023 - DURBAN TO ESHOWE FROM RANK NUMBER 100 ON SYDNEY ROAD, TURN RIGHT CANBERRA ROAD, RIGHT INTO GALE STREET, TURN LEFT INTO BEREA ROAD, INTO THE WESTERN FREEWAY (N3), INTO THE N2 AND PROCEED ALONG THE N2, PASS TONGAAT TOLLGATE, PASS MVOTI TOLLGATE AND ACROSS TUGELA RIVER, PASS DOKODWENI PLAZA, TURN LEFT AND JOIN ESHOWE MAIN ROAD, FROM ESHOWE STRAIGHT TO OSBORNE ROAD, TURN LEFT TO NTUMENI, INTO OSUNGULWENI, THAT IS WHERE WE START TO PICK UP AND DROP OFF PASSENGERS, GO THROUGH TO LINDELA, PASS MTHUNGWENI, PASS TULWANE TO JAMESON DRIFT AND RETURN.		
12.6	2206LS2207EP10054038 - DURBAN TO NKANDLA FROM RANK NUMBER 100 ON SYDNEY ROAD, TURN RIGHT CANBERRA ROAD, TURN RIGHT INTO GALE STREET, TURN LEFT INTO BEREA ROAD, INTO THE N3, INTO THE N2 NORTH COAST AND ALONG THE N2, PASS TONGAAT TOLLGATE, PASS MVOTI TOLLGATE, KEEP LEFT TO TAKE KWADUKUZA OFF RAMP, FROM STANGER, PASS KRANSKOP, PASS GCOTHUYI, PASS VUKAPHANSI, PASS JAMESON DRIFT, PASS DOLWANE MFONGOSI, DIRECT AND RETURN.		



transport

Department:
Transport
Province of KwaZulu-Natal

GAZETTE

LGKZNG02-2024-APR

REGION: ALL

1)	Application Number: APP0171956	2)	Gazette Number: LGKZNG02-2024-APR
3)	Applicant: IM NGUBANE ID NO. 7106125289080 Association: DALTON TAXI ASSOCIATION (DBN)	4)	Applicant Address: WARD 14 NTOLWANE AREA NKANDLA 3855
5)	Existing Licence Holder: NOT APPLICABLE ID NO. NOT APPLICABLE	6)	Existing Licence Holder Address: NOT APPLICABLE
7)	Type of application: NEW OPERATING LICENCE	8)	Operating Licence Number: NOTAVAILABLE
9)	Vehicle Type: MINIBUS	10)	1 X 15 (SEATED) + 0 (STANDING)
11)	Region: DURBAN CENTRAL		
12.1	2206LS2206LS00054039 - LINDELA TO JAMESONS DRIFT FROM LINDELA TAXI RANK RIGHT TO TUGELA ROAD PASS INSUZE PASS NTULWANE RIVER PASS MANYANE RIVER STRAIGHT TO JAMESON DRIFT PICK AND DROP BACK TO LINDELA DOING THE SAME. NDLA AND RETURN.		
12.2	2206LS2206LS00054040 - LINDELA TO KRANSKOP FROM RANK IN LINDELA ROAD RANK STRAIGHT TO NDDONDO NDWANE PASS TUGELA RIVER, PASS NTUNJAMBILI STRAIGHT TO KRANSKOP PICK AND DROP AND RETURN TO LINDELA		
12.3	2206LS2206LS00054041 - LINDELA TO NKANDLA FROM TAXI RANK PASS UMVUZANE RIVER PASS NKANDLA FOREST PICK AND DROP PASSENGERS STRAIGHT TO INKANDAL DIRECT AND RETURN DOING THE SAME		
12.4	2206LS2206LS00054042 - LINDELA TO ESHOWE & NKOSINI FROM LINDELA RANK LEFT TOP NKOSINI BACK TO LINDELA TURN RIGHT TO SUNGULWENI NTUMEIN PICK AND DROP ALL THE WAY TO ESHOWE DIRECT AND RETURN DOING THE SAME		
12.5	2206LS22071T10054023 - DURBAN TO ESHOWE FROM RANK NUMBER 100 ON SYDNEY ROAD, TURN RIGHT CANBERRA ROAD, RIGHT INTO GALE STREET, TURN LEFT INTO BEREA ROAD, INTO THE WESTERN FREEWAY (N3), INTO THE N2 AND PROCEED ALONG THE N2, PASS TONGAAT TOLLGATE, PASS MVOTI TOLLGATE AND ACROSS TUGELA RIVER, PASS DOKODWENI PLAZA, TURN LEFT AND JOIN ESHOWE MAIN ROAD, FROM ESHOWE STRAIGHT TO OSBORNE ROAD, TURN LEFT TO NTUMENI, INTO OSUNGULWENI, THAT IS WHERE WE START TO PICK UP AND DROP OFF PASSENGERS, GO THROUGH TO LINDELA, PASS MTHUNGWENI, PASS TULWANE TO JAMESON DRIFT AND RETURN.		
12.6	2206LS2207EP10054038 - DURBAN TO NKANDLA FROM RANK NUMBER 100 ON SYDNEY ROAD, TURN RIGHT CANBERRA ROAD, TURN RIGHT INTO GALE STREET, TURN LEFT INTO BEREA ROAD, INTO THE N3, INTO THE N2 NORTH COAST AND ALONG THE N2, PASS TONGAAT TOLLGATE, PASS MVOTI TOLLGATE, KEEP LEFT TO TAKE KWADUKUZA OFF RAMP, FROM STANGER, PASS KRANSKOP, PASS GCOTHUYI, PASS VUKAPHANSI, PASS JAMESON DRIFT, PASS DOLWANE MFONGOSI, DIRECT AND RETURN.		



transport

Department:
Transport
Province of KwaZulu-Natal

GAZETTE

LGKZNG02-2024-APR

REGION: ALL

1)	Application Number: APP0170319	2)	Gazette Number: LGKZNG02-2024-APR
3)	Applicant: SL CHONCO ID NO. 8501025708081 Association: NOT AVAILABLE	4)	Applicant Address: 47327 DIPHINI ROA SAUPIT ROAD ADAMS MISSION 4100
5)	Existing Licence Holder: NOT APPLICABLE ID NO. NOT APPLICABLE	6)	Existing Licence Holder Address: NOT APPLICABLE
7)	Type of application: NEW OPERATING LICENCE	8)	Operating Licence Number: NOTAVAILABLE
9)	Vehicle Type: OTHER	10)	1 X 0 (SEATED)
11)	Region: ETHEKWENI AND ILEMBE		
12.1	<p>KZPRERC2966227 - SCHOLARS AND THEIR PERSONAL EFFECTS: HOUSE NO.47327 DIPHINI ROAD TO AUSTERVILLE PRIMARY SCHOOL THE VEHICLE STARTS AT HOME HOUSE NO.47327 DIPHINI ROAD WITH 1 LEARNER TURN LEFT TO JOIN UNNAMED ROAD PROCEED STRAIGHT AT T-JUNCTION TURN RIGHT TO JOIN UNNAMED ROAD PROCEED STRAIGHT TO HOUSE NO.47335 AND PICK UP 2 LEARNERS PROCEED STRAIGHT TURN LEFT AT T-JUNCTION TO JOIN D995 SHELENI ROAD PROCEED STRAIGHT TO HOUSE NO.47388 PICK UP 2 LEARNERS PROCEED STRAIGHT TURN LEFT TO JOIN UNNAMED ROAD PROCEED STRAIGHT TO HOUSE NO.50123 AND PICK UP 1 LEARNER PROCEED STRAIGHT PASS PHUMLANI TEMPLE AT HOUSE NO.50139 PICK UP 1 LEARNER MAKE A U-TURN PROCEED STRAIGHT TURN LEFT TO JOIN D995 SHELENI ROAD PROCEED STRAIGHT PASS EDEN LIFE CHURCH TURN RIGHT AT T-JUNCTION TO JOIN UNNAMED ROAD PROCEED STRAIGHT AT CROSS ROADS TURN LEFT TO JOIN R603 PROCEED STRAIGHT TURN RIGHT AT T-JUNCTION TO JOIN UNNAMED ROAD PROCEED STRAIGHT AT CROSS ROADS TURN RIGHT TO JOIN UNNAMED ROAD PROCEED STRAIGHT PASS EMPOPHOMENI AVENUE TURN RIGHT AT T-JUNCTION TO JOIN UNNAMED ROAD PROCEED STRAIGHT TILL I REACH SAPHUMELELA PRIMARY SCHOOL AND DROP OFF 3 LEARNER MAKE A U-TURN PROCEED STRAIGHT AT CROSS ROADS TURN RIGHT TO JOIN D995 SHELENI ROAD PROCEED STRAIGHT AT T-JUNCTION TUJRN LEFT TO JOIN MOSS KOLNICK DRIVE PROCEED STRAIGHT PASS STYLE CLOTHING STORE AT CROSS ROADS TURN LEFT TO JOIN UNNAMED ROAD PROCEED STRAIGHT USE THE LEFT EXIT TO JOIN UNNAMED ROAD PROCEED STRAIGHT AND JOIN M4 USE THE LEFT EXIT TO JOIN UNNAMED ROAD PROCEED STRAIGHT AT CROSS ROADS TURN RIGHT TO JOIN BASIL FEBRUARY ROAD PROCEED STRAIGHT TURN LEFT TO JOIN UNNAMED ROAD PROCEED STRAIGHT TURN LEFT TO JOIN LANSDOWNNE ROAD PROCEED STRAIGHT AT T-JUNCTION TURN LEFT TO JOIN SILVERTREE ROAD PROCEED STRAIGHT TILL I REACH AUSTERVILLE PRIMARY SCHOOL AND DROP OFF 4 LEARNERS. I THEN RETURN HOME PARK THE VEHICLE AND WAIT FOR SCHOOL DEPARTURE AND I USE THE SAME ROUTE IN THE TO DROP OFF LEARNERS AT THEIR HOMES.</p>		



transport

Department:
Transport
Province of KwaZulu-Natal

GAZETTE

LGKZNG02-2024-APR
REGION: ALL

1)	Application Number: APP0170327	2)	Gazette Number: LGKZNG02-2024-APR
3)	Applicant: CM LUTHULI ID NO. 5807100716086 Association: NOT AVAILABLE	4)	Applicant Address: 235405 ENKOSINI ROAD ADAMS MISSION 4100
5)	Existing Licence Holder: NOT APPLICABLE ID NO. NOT APPLICABLE	6)	Existing Licence Holder Address: NOT APPLICABLE
7)	Type of application: NEW OPERATING LICENCE	8)	Operating Licence Number: NOTAVAILABLE
9)	Vehicle Type: OTHER	10)	1 X 0 (SEATED)
11)	Region: ETHEKWENI AND ILEMBE		
12.1	<p>KZPRERC2966178 - SCHOLARS AND THEIR PERSONAL EFFECTS: HOUSE NO.235404 ENKOSINI ROAD TO WARNER BEACH PREPARATORY SCHOOL THE VEHICLE STARTS AT HOME HOUSE NO.235404 ENKOSINI ROAD TURN LEFT TO JOIN UNNAMED ROAD PROCEED STRAIGHT TO HOUSE NO.235410 AND PICK UP 3 LEARNERS PROCEED STRAIGHT AT T-JUNCTION TURN LEFT TO JOIN UNNAMED ROAD PROCEED STRAIGHT TO HOUSE NO.235425 AND PICK UP 2 LEARNERS PROCEED STRAIGHT TO HOUSE NO.235435 AND PICK UP 2 LEARNERS PROCEED STRAIGHT AT T-JUNCTION TURN RIGHT TO JOIN R503 PROCEED STRAIGHT TURN LEFT AT T-JUNCTION TO JOIN UNNAMED ROAD PROCEED STRAIGHT TO HOUSE NO.235469 AND PICK UP 3 LEARNERS PROCEED STRAIGHT PASS ZAMANI TEMPLE AT CROSS ROADS TURN RIGHT TO JOIN UNNAMED ROAD PROCEED STRAIGHT TO HOUSE NO.235585 AND PICK UP 2 LEARNERS PROCEED STRAIGHT AT T-JUNCTION TURN RIGHT TO JOIN UNNAMED ROAD PROCEED STRAIGHT TO HOUSE NO.235623 AND PICKUP 3 LEARNERS PROCEED STRAIGHT PASS CHIEF MARTIN LUTHULI STREET TURN LEFT AT Y-INTERSECTION TO JOIN UNNAMED ROAD ENTER THE CIRCLE PROCEED EXIT THE CIRCLE AT THE 2ND EXIT PROCEED STRAIGHT TURN LEFT AT Y-INTEISECTION TO JOIN UNNAMED ROAD PROCEED STRAIGHT TURN RIGHT TO RE-JOIN R603 PROCEED STRAIGHT AND JOIN SBU MKHIZE DRIVE PASS EJO HARDWARE AT T-JUNCTION TURN LEFT TO JOIN 10570 STREET PROCEED STRAIGHT AT CROSS ROADS TURN RIGHT TO JOIN SANTO ALBERTO PROCEED STRAIGHT AT T-JUNCTION TURN RIGHT TO JOIN LONGACRES DRIVE PROCEED STRAIGHT AND JOIN SAN GABRIEL AVENUE PASS THE VISITOR AT T-JUNCTION TURN RIGHT TO JOIN KINGSWAY ROAD PROCEED STRAIGHT TILL I REACH WARNER BEACH PREPARATORY SCHOOL AND DROP OF ALL LEARNERS. I THEN RETURN HOME PARK THE VEHICLE AND WAIT FOR SCHOOL DEPARTURE AND I USE THE SAME ROUTE IN THE AFTERNOON TO DROP OFF LEARNERS AT THEIR HOMES.</p>		

CONTINUES ON PAGE 258 OF BOOK 3

Printed by and obtainable from the Government Printer, Bosman Street, Private Bag X85, Pretoria, 0001.
Contact Centre Tel: 012-748 6200. eMail: info.egazette@gpw.gov.za
Publications: Tel: (012) 748 6053, 748 6061, 748 6065



KWAZULU-NATAL PROVINCE
KWAZULU-NATAL PROVINSIE
ISIFUNDAZWE SAKWAZULU-NATALI

Provincial Gazette • Provinsiale Koerant • Igazethi Yesifundazwe

(Registered at the post office as a newspaper) • (As 'n nuusblad by die poskantoor geregistreer)
(Irejistiwee njengephephandaba eposihhovisi)

Vol: 18

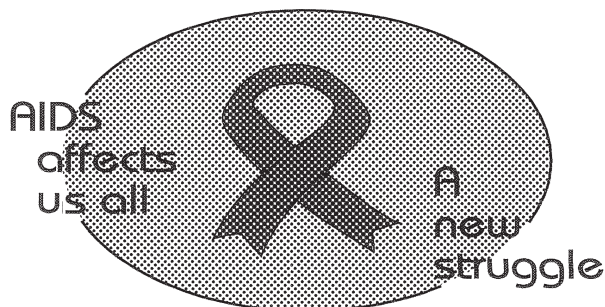
PIETERMARITZBURG

9 MAY 2024
9 MEI 2024

No: 2683

PART 3 OF 3

We all have the power to prevent AIDS



**AIDS
HELPLINE**

0800 012 322

DEPARTMENT OF HEALTH

Prevention is the cure

N.B. The Government Printing Works will not be held responsible for the quality of "Hard Copies" or "Electronic Files" submitted for publication purposes

ISSN 1994-4551



9 771994 455008

0 2 6 8 3





transport

Department:
Transport
Province of KwaZulu-Natal

GAZETTE

LGKZNG02-2024-APR

REGION: ALL

1)	Application Number: APP0170394	2)	Gazette Number: LGKZNG02-2024-APR
3)	Applicant: S ZONDI ID NO. 9501055433088 Association: NOT AVAILABLE	4)	Applicant Address: MALINGA ROAD MININI AREA MKOMAAS 4166
5)	Existing Licence Holder: NOT APPLICABLE ID NO. NOT APPLICABLE	6)	Existing Licence Holder Address: NOT APPLICABLE
7)	Type of application: NEW OPERATING LICENCE	8)	Operating Licence Number: NOTAVAILABLE
9)	Vehicle Type: OTHER	10)	1 X 0 (SEATED)
11)	Region: ETHEKWENI AND ILEMBE		
12.1	<p>KZPRERC2966129 - SCHOLARS AND THEIR PERSONAL EFFECTS: MLALINGA ROAD MNINI AREA TO ATHLONE PARK PRIMARY SCHOOL THE VEHICLE START AT HOME MLALINGA ROAD MNINI AREA AND TURN LEFT PROCEED AND TURN LEFT TO 83490 TRACK AND PICK UP 2 LEARNERS AT HOUSE NO.7108 PROCEED AND TURN RIGHT TO 83496 AND PICK UP 3 LEARNERS AT HOUSE NO.7115 PROCEED STRAIGHT AND TURN RIGHT TO 88480 TRACK AND PICK UP 2 LEARNERS AT HOUSE NO.7824 PROCEED STRAIGHT AND TURN RIGHT TO P728 PROCEED STRAIGHT AND TURN RIGHT TO R578 PROCEED AND TURN LEFT TO N2 PROCEED STRAIGHT AND TURN LEFT TO UMBUMBULU ROAD PROCEED STRAIGHT AND TURN RIGHT TO LUCKY DUBE DRIVE PROCEED AND TURN RIGHT TO UQALO STREET AND REACH ANDREW ZONDO PRIMARY SCHOOL AND DROP OFF 2 LEARNERS U- TURN TO UMBUMBULU ROAD PROCEED STRAIGHT AND IN KINGSWAY ROAD PROCEED AND REACH THE WARNER BEACH RED CROSS CRECHE AND DROP OFF 3 LEARNERS PROCEED STRAIGHT AND TURN RIGHT TO SOMERSET PLACE PROCEED STRAIGHT AND TURN RIGHT N2 ON-RAMP AND TURN LEFT TO DICKENS ROAD PROCEED AND TURN LEFT TO HUDD ROAD THEN LEFT LINSOTT ROAD PROCEED AND TURN LEFT THEN LEFT TO CHURCHILL ROAD PROCEED AND TURN LEFT TO BAILEY ROAD AND REACH ATHLONE PARK PRIMARY SCHOOL. I THEN PARK NEXT TO SCHOOL WAITING FOR SCHOOL DEPARTURE AND I USE THE SAME ROUTE TO DROP OFF ALL LEARNERS AT THEIR RESPECTIVE HOMES.</p>		



transport

Department:
Transport
Province of KwaZulu-Natal

GAZETTE

LGKZNG02-2024-APR
REGION: ALL

1)	Application Number: APP0171772	2)	Gazette Number: LGKZNG02-2024-APR
3)	Applicant: <input type="checkbox"/> DLENGELEZA PTY LTD ID NO. 2020/756504/07 Association: A RANK TAXI ASSOCIATION	4)	Applicant Address: PO BOX 2418 RICHARDS BAY 3900
5)	Existing Licence Holder: NP SHANDU ID NO. 7506290548089	6)	Existing Licence Holder Address: P O BOX 2418 RICHARDS BAY 3900
7)	Type of application: NORMAL TRANSFER	8)	Operating Licence Number: LGKZN0703000398
9)	Vehicle Type: MINIBUS	10)	1 X 15 (SEATED) + 0 (STANDING)
11)	Region: KING CETSHWAYO		
12.1	2207XJ22071T10052057 - A-RANK TO ESHOWE FROM APPROVED A-RANK INTO R34, INTO R66 INTO OSBORN ROAD TO ESHOWE RANK PICK AND DROP AND RETURN WITH PASSENGERS.		
12.2	2207XJ2206Y410052058 - A-RANK TO MELMOTH FROM APPROVED A-RANK INTO R34 INTO PIET RETIEF INTO REKENHOLDM INTO VICTORIA STREET TO MELMOTH RANK PICK AND DROP AND RETURN WITH PASSENGERS..		
12.3	2207XJ2207J510052059 - A-RANK TO VRYHEID FROM APPROVED A-RANK R34 INTO EAST STREET INTO CHURCH STREET INTO VRYHEID PLAZA PICK AND DROP AND RETURN WITH PASSENGERS.		
12.4	2207XJ2202BQ10052061 - A-RANK TO NEWCASTLE FROM APPROVED A-RANK INTO R34 INTO NII KERK HAND INTO VOORTREKKER & PROCEED TO NEWCASTLE TAXI RANK AND RETURN WITH PASSENGERS.		
12.5	2207XJ2206LS10052063 - A-RANK TO DURBAN FROM APPROVED A-RANK R34, N2, M27, M4, R102, M17 TO DURBAN STATION AND PASS BEREA AND RETURN WITH PASSENGERS.		
12.6	2207XJ2206WA10052066 - A-RANK TO MANDINI FROM APPROVED A-RANK R34, BRYN STREET INTO OK BAZAAR HANDSON ROAD, TANNER ROAD, N2 PASS GINGINDLOVU AND PROCEED TO MANDENI TAXI RANK AND RETURN WITH PASSENGERS.		
12.7	2207XJ2202EN10052067 - A-RANK TO ESTCOURT FROM APPROVED A-RANK R34, BIYELA STREET, BRYN STREET, OK BAZAAR, HANDSON ROAD, TANNER ROAD, N2, PASS GINGINDLOVU PASS MANDENI PASS TUGELA, MAPHUMULO PASS GREYTOWN ALONG R74 PASS MOOI-RIVER ALONG R622, R103, DIAMOND ROAD, HARDING STREET, ALEXANDER STREET TO ESTCOURT AND RETURN WITH PASSENGERS.		
12.8	2207XJ2207XJ00052068 - A-RANK TO MKUZE FROM APPROVE A-RANK R34 BIYELA STREET, BRYN STREET, OK BAZAAR, UNION STREET, Z.S. M ROAD N2 PASS NSELENI INTO R102 PASS MTUBATUBA ALONG P237 PASS HLUHLUWE AND PROCEED TO MKUZE AND RETURN WITH PASSENGERS.		
12.9	2207XJ2207W300052056 - A-RANK TO RICHARDS BAY FROM APPROVED A-RANK INTO R34, INTO JOHN ROSS HIGHWAY TO RICHARDSBAY C.B.D. APPROVED TAXI RANK, RETURN WITH PASSENGERS.		
12.10	2207XJ2207XJ00052064 - A-RANK TO EMPANGENI FROM APPROVED A-RANK R34, R68 FORTH LIOUS BABANANGU INTO NQUTHU TAXI RANK TO EMPANGENI WITH PASSENGERS.		
12.11	2207XJ2207EP10052065 - A-RANK TO NKANDLA FROM APPROVED A-RANK R34, PIET RETIEF, R226, P503, TO NKANDLA AND RETURN WITH PASSENGERS.		
12.12	290909369000HUM93954 - A-RANK TO ULUNDI FROM APPROVED A-RANK IN EMPANGENI TURN RIGHT MAIN ROAD R34 TURN LEFT BIYELA STREET, TURN RIGHT BRYNE STREET TO OK BAZAAR PICK UP AND DROP OFF, PROCEED TO BIYELA STREET AT THE ROBOT TURN RIGHT TO R34 MAIN ROAD PROCEED TO NKWALINI T JUNCTION. TURN RIGHT TO R66 PROCEED WITH R66, TURN RIGHT TO P/. PROCEED TO ULUNDI TAXI RANK AND RETURN WITH THE SAME ROUTE TO A RANK WITH PASSENGERS.		
12.13	290909369000HUM94273 - A-RANK TO KWANGWANASE FROM APPROVED A-RANK IN EMPANGENI TURN RIGHT MAIN ROAD R34 TURN LEFT BIYELA STREET, TURN RIGHT BRYNE STREET TO OK BAZAAR PICK UP AND DROP OFF, PROCEED TO TURN RIGHT TO MAXWELL STREET AT THE ROBOT TURN LEFT TO JOIN R34 PROCEED STRAIGHT AT THE ROBOT TURN LEFT TO JOIN N2 PROCEED TURN RIGHT TO P522/1 PROCEED TO D850 TURN LEFT TO P443 KWA NGWANASE TAXI RANK RETURN WITH ALONG THE SAME ROUTE TO A RANK WITH PASSENGERS.		
12.14	290909369000HUM94592 - A-RANK TO MTUBATUBA FROM APPROVED A-RANK IN EMPANGENI TURN RIGHT MAIN ROAD R34 TURN LEFT BIYELA STREET, TURN RIGHT BRYNE STREET TO OK BAZAAR PICK UP AND DROP OFF, PROCEED TO TURN RIGHT TO MAXWELL STREET AT THE ROBOT TURN LEFT TO JOIN R34 PROCEED STRAIGHT AT THE ROBOT TURN LEFT TO JOIN R102 PROCEED TO JOIN N2 FROM THE SOUTH AND TURN RIGHT TO P237 ROAD TO MTUBATUBA THEN TURN LEFT TO RIVERVIEW ROAD TURN RIGHT TO INYATHI ROAD TO MTUBATUBA RANK AND RETURN ALONG THE SAME ROUTES TO A RANK WITH PASSENGERS.		
12.15	290909369000HUM94911 - A-RANK TO TONGAAT FROM APPROVED A-RANK IN EMPANGENI TURN RIGHT MAIN ROAD R34, TURN LEFT BIYELA STREET, TURN RIGHT BRYNE STREET TO OK BAZAAR PICK UP AND DROP OFF, PROCEED TO MAXWELL STREET AT THE ROBOT TURN LEFT TO JOIN R34 MAIN ROAD AT THE ROBOT (JOHN ROSS HIGHWAY), TURN RIGHT TO JOIN N2 PROCEED WITH N2 TURN LEFT OFF RAMP BEFORE TONGAAT PLAZA (TOLLGATE), TURN RIGHT TO WATSON HIGHWAY PROCEED TO TONGAAT TAXI RANK AND RETURN ALONG THE SAME ROUTE TO A RANK WITH PASSENGERS		



transport

Department:
Transport
Province of KwaZulu-Natal

GAZETTE

LGKZNG02-2024-APR

REGION: ALL

1)	Application Number: APP0173017	2)	Gazette Number: LGKZNG02-2024-APR
3)	Applicant: S THABETHE ID NO. 5711160543085 Association: UMGAI TAXI OWNERS ASSOCIATION	4)	Applicant Address: WARD 08 MGAYI LOCATION UMZINTO 4200
5)	Existing Licence Holder: SN THABETHE ID NO. 8701125812086	6)	Existing Licence Holder Address: E703 UMLAZI TOWNSHIP 4066
7)	Type of application: DECEASED TRANSFER	8)	Operating Licence Number: LGKZN1003001506
9)	Vehicle Type: MINIBUS	10)	1 X 15 (SEATED) + 0 (STANDING)
11)	Region: UGU-OGWINI		
12.1	2206LS2206LS00053229 - UMGAI TO HIGHFLATS UMGAI TAXI RANK INTO D492, JOIN ROAD P245, INTO R612, DROP OFF ONLY, INTO D49, DROP ONLY AND PROCEED TO HIGHFLATS TAXI RANK. OFFLOAD, LOAD AND RETURN ALONG FORWARD ROUTE IN REVERSE.		
12.2	2206LS22067A10053230 - UMGAI TO PORT SHEPSTONE UMGAI TAXI RANK INTO ROAD D492, JOIN D492, JOIN R102 DROP OFF ONLY, JOIN RYDEA THEN PROCEED TO PORT SHEPSTONE TAXI RANK. OFFLOAD AND RETURN ALONG FORWARD ROUTE IN REVERSE.		
12.3	2206LS2206LS00053227 - UMGAI TO UMZINTO FROM UMGAI RANK, INTO ROAD D492, INTO ROAD P245, INTO ROAD P 197, THEN PROCEED TO UMZINTO TAXI RANK. OFFLOAD AND RETURN ALONG FORWARD ROUTE IN REVERSE.		



transport

Department:
Transport
Province of KwaZulu-Natal

GAZETTE

LGKZNG02-2024-APR

REGION: ALL

1)	Application Number: APP0168727	2)	Gazette Number: LGKZNG02-2024-APR
3)	Applicant: PL NGCOBO ID NO. 9007085495089 Association: QADI-NYUSWA TAXI OWNERS ASSOCIATION	4)	Applicant Address: HOUSE NO.100120 MONDINI AREA BOTHAS HILL 3660
5)	Existing Licence Holder: NOT APPLICABLE ID NO. NOT APPLICABLE	6)	Existing Licence Holder Address: NOT APPLICABLE
7)	Type of application: ADD AUTHORISATIONS/ROUTES	8)	Operating Licence Number: LGKZN1503000546
9)	Vehicle Type: MINIBUS	10)	1 X 15 (SEATED) + 0 (STANDING)
11)	Region: DURBAN WEST		
12.1	220BGN21004R00193668 - 3. KWANYUSWA TO DURBAN. FROM KWANYUSWA TAXI RANK JOIN MANQOBA DRIVE & TURN LEFT INTO OLD MAIN ROAD (BOTHAS HILL) & RIGHT ON THE ROBOT TO KASSIER ROAD (ASSAGAY) AND LEFT TO N3 (FREEWAY TO DURBAN SET DOWN PASSENGERS AT OFF RAMP TO BRICKFIELD ROAD BUS STOP & BACK TO N3 TURN LEFT TO TOLLGATE AND SET DOWN PASSENGERS ALONG DINIZULU ROAD (BEREA ROAD) AND BACK TO JOHANNES NKOSI STREET (OLD DUTCH ROAD) TURN RIGHT TO MARKET STREET AND SET DOWN PASSENGERS ALONG THE WAY PASS AND TURN RIGHT NEXT TO CHESTERVILLE RANK ACROSS WARWICK AVENUE TO UNIVERSITY LANE UNTIL WE REACH TAXI RANK NO 570 AND RETURN RETURN TRIP. FROM RANK NO 570 (DURBAN) TURNB TO WARWICK AVENUE (JULIUS NYERERE STREET) AND LEFT INTO N3 FREEWAY - CARRY ON AND TURN RIGHT TO KASSIER ROAD (ASSAGAY) SET DOWN AND PICK UP PASSENGERS AND TURN LEFT OLD MAIN ROAD (BOTHAS HILL) AND RIGHT TO MANQOBA DRIVE TO KWANYUSWA TAXI RANK.		
12.2	220BGN220B5900193669 - 4. KWANYUSWA TO CAMPERDOWN. FROM KWANYUSWA TAXI RANK JOIN MANQOBA DRIVE AND TURN RIGHT TO OLD MAIN ROAD (BOTHAS HILL) SET DOWN AND PICK UP PASSENGERS ON THE WAY AND TURN LEFT NEXT TO THOUSANDS HILLHOTEL AND TURN RIGHT INTO MEADWAY ROAD AND TURN RIGHT TO R103 (CATORIDGE) AND TURN RIGHT AND TURN RIGHT INTO DUNBAR SPAR (CATORIDGE) SET DOWN PASSENGERS AND BACK TO R103 AND TURN RIGHT N3 (FREEWAY) TURN LEFT TO CAMPERDOWN TURN OFF AND RIGHT INTO CAMPERDOWN SHOPPING CENTRE (RANK) RETURN SAME ROUTE TO KWANYUSWA TAXI RANK. RETURN TRIP. FROM CAMPERDOWN SHOPPING CENTRE (RANK) TURN LEFT INTO N3 FREEWAY AND LEFT INTO R103 CATORIDGE & PICK UP PASSENGERS AT DUNBAR SHOPPING CENTRE AND RETURN TO KWANYUSWA TAXI RANK.		



transport

Department:
Transport
Province of KwaZulu-Natal

GAZETTE

LGKZNG02-2024-APR

REGION: ALL

1)	Application Number: APP0173404	2)	Gazette Number: LGKZNG02-2024-APR
3)	Applicant: CCM CELE ID NO. 7811095523083 Association: UMGABABA SUBURB TAXI OWNERS ASSOCIATION	4)	Applicant Address: P.O. BOX 319 WINKLESPRUIT 4145
5)	Existing Licence Holder: NOT APPLICABLE ID NO. NOT APPLICABLE	6)	Existing Licence Holder Address: NOT APPLICABLE
7)	Type of application: NEW OPERATING LICENCE	8)	Operating Licence Number: LGKZN1103000165
9)	Vehicle Type: MINIBUS TAXI	10)	1 X 9-16 (SEATED) + 0 (STANDING)
11)	Region: NINGIZMU 1		
12.1	2209WC2206LS00054807 - ILFRACOMBE TO DURBAN ILFRACOMBE STATION ON R102 PICK AND DROP, TURN RIGHT A83312 PICK AND DROP, TURN AROUND ON A8331 PICK AND DROP, TURN LEFT R102, PROCEED NORTHBOUND PICK AND DROP, EITHER TURN LEFT ON P97 OR TURN LEFT ON D1062 PICK AND DROP, TURN RIGHT P197 PICK AND DROP, TURN LEFT P728 PICK AND DROP, TURN AROUND AT AFRICA CHURCH PICK AND DROP, TURN LEFT P197 PICK AND DROP, TURN RIGHT P578 PICK AND DROP, TURN RIGHT R102, TURN AROUND AT UMGABABA STATION PICK AND DROP, TURN LEFT P578 PICK AND DROP PROCEED R102 NORTHBOUND PICK AND DROP, TURN LEFT P578 PICK AND DROP, TURN RIGHT N2, TURN LEFT ADAMS ROAD, TURN RIGHT R102/ KINGSWAY ROAD AND PICK AND DROP, BECOMING PROSPECTON ROAD, TURN LEFT OLD MAIN ROAD, TURN RIGHT ALEXANDRA AVENUE, TURN AROUND AT THE ISIPINGO TAXI RANK ON ALEXANDRA AVENUE, TURN LEFT OLD MAIN ROAD, TURN AROUND AT THE ISIPINGO TAXI RANK ON ALEXANDRA AVENUE, TURN LEFT OLD MAIN ROAD, TURN RIGHT R102, TURN LEFT TO N2, TURN LEFT M4/ ALBERT LUTHULI HIGHWAY, TURN LEFT MOORE ROAD, TURN RIGHT WARWICK AVENUE OFF LOADING, TURN RIGHT WEST STREET, RIGHT INTO BROAD STREET, RIGHT INTO SMITH STREET, TURN RIGHT INTO RUSSELL STREET, TURN LEFT AT ALEXANDRA STREET, LEFT M4 AND RETURN ON THE SAME ROUTE AS THE FORWARD TRIP.		
12.2	2209WC2209WC00054806 - UMGABABA TO ISIPINGO. FROM TAXI RANK AT UMGABABA RAILWAY STATION, TURN RIGHT R102, PROCEED ON R102 NORTHBOUND PICK AND DROP, TURN LEFT P578 PICK AND DROP, TURN RIGHT N2, TURN LEFT ADAMS ROAD, TURN RIGHT R102 / KINGSWAY ROAD NORTHBOUND PICK AND DROP, TURN RIGHT ALEXANDRA AVENUE TO ISIPINGO C RANK AND RETURN BACK ON THE SAME ROUTE. OR. PROCEED ON R102 PICK AND DROP, PASS KARRIDENE STATION PICK AND DROP, TURN RIGHT ARAUCARIA ROAD PICK AND DROP, TURN AROUND AT KINGSBURGH CENTRE PICK AND DROP, PROCEED ON R102 NORTHBOUND, PASS WARNER BEACH PICK AND DROP, PASS DOONSIDE STATION PICK AND DROP, PASS AMAZIMTOTI STATION PICK AND DROP, BECOMING PROSPECTON ROAD PICK AND DROP, TURN LEFT OLD MAIN ROAD, TURN RIGHT ALEXANDRA AVENUE AND ISIPINGO C RANK AND RETURN ON THE SAME ROUTE.		
12.3	2209WC2209WC00054805 - ISIPINGO TO UMKOMAAS FROM ISIPINGO 'C' RANK ALEXANDER AVENUE, TURN LEFT THOMAS LANE, TURN RIGHT CHURCH LANE, TURN LEFT OLD MAIN ROAD, TURN RIGHT TO PROSPECTON ROAD, ON PROSPECTON EITHER TURN RIGHT N2, LEFT ADAMS ROAD, RIGHT KINGSWAY ROAD, OR PROCEED ALONG PROSPECTON ROAD BECOMING KINGSWAY ROAD/ R102, PICK AND DROP AT AMAZIMTOTI RAILWAY STATION, PROCEED ALONG R102 AND DROP AT WINKLESPRUIT, LEFT INTO UMGABABA RAILWAY STATION, PICK AND DROP, RETURN BACK TO R102, PROCEED ALONG R102, PROCEED ALONG R102 SOUTHBOUND, TURN RIGHT P578 PICK AND DROP, TURN LEFT P197 PICK AND DROP, TURN RIGHT P728, PICK AND DROP ON P197 EITHER TURN LEFT ON D1062 OR TURN RIGHT P97 PICK AND DROP ALONG BOTH ROADS AND TURN RIGHT R102, PROCEED ALONG R102 PASS IIFRACOMBE RAILWAY STATION PICK AND DROP, TURN RIGHT A83303, TURN RIGHT A83307, TURN LEFT A8327, TURN AROUND ON A83272, TURN RIGHT R102, TURN LEFT MOODIE STREET, TURN LEFT BARROW STREET, TURN RIGHT HARVEY STREET, TURN RIGHT BISSET STREET, TURN PATTERSON STREET AND RANK OUTSIDE BRIAN SUPERMARKET AND RETURN BACK ON SAME ROUTE.		



transport

Department:
Transport
Province of KwaZulu-Natal

GAZETTE

LGKZNG02-2024-APR
REGION: ALL

1)	Application Number: APP0172484	2)	Gazette Number: LGKZNG02-2024-APR
3)	Applicant: SS NGWENYA ID NO. 8101125378081 Association: NOT AVAILABLE	4)	Applicant Address: 14892 AREA J STEADVILLE LADYSMITH 3373
5)	Existing Licence Holder: NOT APPLICABLE ID NO. NOT APPLICABLE	6)	Existing Licence Holder Address: NOT APPLICABLE
7)	Type of application: NEW OPERATING LICENCE	8)	Operating Licence Number: NOTAVAILABLE
9)	Vehicle Type: MINIBUS	10)	1 X 15 (SEATED) + 0 (STANDING)
11)	Region: UTHUKELA		
12.1	<p>KZPRERC2965884 - SCHOLARS AND THEIR PERSONAL EFFECTS: HOUSE 14892 AREA J STEADVILLE TO KEATE STREET PUBLIC SCHOOL I LEAVE MY HOUSE 14892 AREA J STEADVILLE AT 6:10 AND DRIVE OUT, TURN LEFT AT THE GATE AND PICK UP ONE CHILD AT HOUSE NO.14890 AREA J AT 6:14, I MOVE FORWARD TO PICK UP TWO CHILDREN AT HOUSE NO.13318 AREA J AT 6:16, I DRIVE TO THE NEXT HOUSE NO.13293 AREA J TO PICK UP ONE CHILD AT 6:18, I MOVE TO HOUSE NO.13298 AREA J TO PICK UP ONE CHILD AT 6:20, I DRIVE TO THE NEXT HOUSE NO.13253 AREA J TO PICK UP ONE CHILD AT 6:23, I TURN RIGHT TO THE NEXT STREET AND DRIVE STRAIGHT TO HOUSE NO.13272 AREA J TO PICK UP ONE CHILD AT 6:26, I DRIVE TO HOUSE NO.13232 AREA J TO PICK UP ONE CHILD AT 6:28.I TURN RIGHT TO JOIN STEVE TSHWATE STREET, I DRIVE STRAIGHT AND I TURN RIGHT TO OLIVER TAMBO AVENUE DRIVE AND DRIVE STRAIGHT AND I TURN LEFT TO JOIN ANTON LAMBETHE STREET AND DRIVE STRAIGHT TO HOUSE NO.3016 IKHWEZI STREET EZITENDENI, TO PICK UP ONE CHILD AT 6:35 ON MY LEFT AND I DRIVE TO ANTON LAMBETHE STREET ON MY RIGHT I DRIVE TO HOUSE NO.3160 UMBETLE STREET EZITENDENI TO PICK UP TWO CHILDREN AT 6:37, I DRIVE FORWARD TO ANTON LEMBETHE STREET, I DRIVE STRAIGHT AND ON MY LEFT I JOIN TERROR LEKOTA STREET I PICK UP ONE CHILD AT HOUSE NO.848 WHITE CITY AT 6:40 AND I TURN LEFT TO MURPHY MOROBA STREET HOUSE NO.909 WHITE CITY TO PICK UP ONE CHILD AT 6:40, I U-TURN AND TURN LEFT TO JOIN ANTON LEMBETHE STREET. I DRIVE STRAIGHT; AND TURN LEFT TO MANDELA DRIVE AND I DRIVE STRAIGHT TO TSAKANE STREET I CARRY ON DRIVING STRAIGHT TO MOVE HOUSE NO.11711 SEKUSILE STREET TO PICK UP ONE CHILD AT 6:50 AND I DRIVE FORWARD TO HOUSE NO.11694 SEKUSILE STREET TO PICK UP ONE CHILD AT 6:52 AND I U-TURN DRIVE TO TSAKANE STREET I DRIVE STRAIGHT TO MANDELA DRIVE I PASS WHITE CITY LOCATION DRIVE STRAIGHT PASS STEADVILLE HIGH SCHOOL AND CARRY ON DRIVING STRAIGHT AND I TURN LEFT TO ILLING ROAD DRIVE STRAIGHT AND ON THE FOUR WAY I TURN RIGHT TO ALFRED STREET DRIVE STRAIGHT I ACROSS THE FIRST TRAFFIC LIGHT ON NEWCASTLE ROAD AND DRIVE STRAIGHT TO THE SECOND TRAFFIC LIGHT ON LYELL STREET AND I DRIVE STRAIGHT TO PASS CALTEX PETROL STATION, I TURN LEFT TO JOIN MURCHISON STREET I DRIVE STRAIGHT PASS ALBERT STREET AND I DRIVE STRAIGHT PASS ALEXANDRA STREET, I DRIVE STRAIGHT PASS MURCHISON MALL AND I TURN RIGHT TO QUEEN STREET I DRIVE STRAIGHT PASS TOWN HALL AND I TURN LEFT TO KEATE STREET I ARRIVE AT KEATE STREET PUBLIC SCHOOL AT 7:20 TO DROP OFF ALL 15 CHILDREN, AND I PARK AT KEATE STREET PUBLIC SCHOOL UNTIL 14:15. IN THE AFTERNOON RETURN THE SAME ROUTE IN REVERSE.</p>		



transport

Department:
Transport
Province of KwaZulu-Natal

GAZETTE

LGKZNG02-2024-APR
REGION: ALL

1)	Application Number: APP0173382	2)	Gazette Number: LGKZNG02-2024-APR
3)	Applicant: ZA MKHIZE ID NO. 7305125608089 Association: MPUMALANGA AND DISTRICT TAXI ASSOCIATION	4)	Applicant Address: H777 SOFASONKE ROAD MPUMALANGA TOWNSHIP HAMMARSDALE 3699
5)	Existing Licence Holder: LR MPULO ID NO. 6608080828084	6)	Existing Licence Holder Address: H777 SOFASONKE ROAD MPUMALANGA TOWNSHIP 3699
7)	Type of application: NORMAL TRANSFER	8)	Operating Licence Number: LGKZN1503002914
9)	Vehicle Type: MINIBUS	10)	1 X 15 (SEATED) + 0 (STANDING)
11)	Region: DURBAN WEST		
12.1	2100BF7203CE10051114 - LADYSMITH TO QWAQWA INBOUND FROM: LYELL STREET TAXI RANK, TURN LEFT INTO QUEEN STREET, TURN LEFT INTO DEATE STREET, INTO HARRISMITH ROAD, TURN LEFT INTO HARRISMITH R103, ALONG HARRISMITH R103 ROAD, INTO R527 PROCEED R527, TURN LEFT INTO MOMLOOT STREET QWAQWA, PROCEED ALONG MAMLOOT STREET INTO PHUTHADITSHABA CORNER MAMDOI STREET AND MOTEBANG STREET TAXI RANK IN QWAQWA OUTBOUND FROM APPROVED TAXI RANK IN PHUTHADITSHABA, CORNER MAMDOI STREET AND MOTEBANG STREET, INTO MAMPOI STREET, TURN RIGHT INTO R527 ROAD, PROCEED ALONG R527 ROAD, INTO MARCKECHNIA STREET, INTO HARRISMITH ROAD R103, PROCEED ALONG HARRISMITH R103, INTO PORT ROAD, INTO KING STREET, TURN LEFT INTO LYELL STREET, TURN RIGHT INTO LYELL STREET TAXI RANK		
12.2	2100BF21001910051115 - LADYSMITH TO BERGVILLE INBOUND: FROM LYELL STREET TAXI RANK, TURN LEFT INTO LYELL STREET, ALONG LYELL STREET, TURN LEFT INTO N11, ALONG N11, TURN RIGHT INTO R616, PROCEED ALONG R616, TURN LEFT INTO R74, TURN LEFT INTO KINGSWAY STREET, TURN RIGHT INTO SOUTH STREET, TURN LEFT INTO WEST STREET, ALONG WEST STREET, TURN LEFT INTO APPROVED TAXI RANK IN BERGVILLE OUTBOUND: FROM APPROVED TAXI RANK IN BERGVILLE, INTO HIGH STREET, TURN RIGHT INTO SHAWATT STREET, TURN RIGHT INTO SOUTH STREET, TURN LEFT INTO KINGSWAY STREET, TURN RIGHT INTO R74, TURN RIGHT INTO R616, PROCEED ALONG R616, TURN LEFT INTO R103, TURN LEFT INTO N11, INTO LYELL STREET, TURN RIGHT INTO LYELL STREET TAXI RANK		
12.3	22026D22026D00052013 - HARDING TAXI RANK TO WEZA SAWMILL. FROM APPROVED TAXI RANK IN HARDING TURN LEFT TO FIELD STREET UPON REACHING THE INTERSECTION, TURN LEFT INTO LIVINGSTONE STREET UNTIL YOU APPROACH THE LIVINGSTONE / HAWKINS STREET INTERSECTION; TURN RIGHT INTO HAWKINS STREET LEADING TO N2. PROCEED ALONG N2 AND TURN LEFT (WEZA ROAD) INTO APPROVED TAXI RANK IN SAWMILL. OFFLOAD, LOAD AND RETURN ALONG THE FORWARD ROUTE IN REVERSE.		
12.4	22065P22065Q00052034 - MPUMALANGA TAXI RANK TO CATO RIDGE AND ABBATOIR. FROM MPUMALANGA TAXI RANK – MEYIWA MAIN ROAD, TURN LEFT 2011 STREET, TURN RIGHT 74095 STREET, TURN LEFT P385 BECOMING R103/P1-3, TURN LEFT P423 / EDDY HAGAN, DRIVE INTO CATO RIDGE ABBATOIR TAXI RANK AND RETURN BACK ON THE SAME ROUTE.		
12.5	22065P22065F10052033 - MPUMALANGA – CAMPERDOWN. INBOUND: FROM MPUMALANGA. ROUTE: P385, N3, P418, CHURCH STREET, VR PLANK SQUARE TO CAMPERDOWN TAXI RANK – ADJACENT TO CAMPERDOWN STATION (KPC 0021). OUTBOUND: FROM CAMPERDOWN TAXI RANK – ADJACENT TO CAMPERDOWN STATION (KPC0021) ROUTE: VR PLANK SQUARE, SHEPSTONE, BISHOP, P418, N3, P385 TO MPUMALANGA.		
12.6	22065P22065P00052035 - MPUMALANGA TAXI RANK TO UMLAAS ROAD. INBOUND: FROM MPUMALANGA TAXI RANK, TURN RIGHT TO MEYIWA MAIN ROAD, TURN LEFT 2011 STREET, TURN RIGHT 74095 STREET, TURN LEFT P385, TURN LEFT R603. ROUTE: GEORGEDALE, CATO RIDGE, CAMPERDOWN DESTINATION UMLAAS ROAD. OUTBOUND: FROM UMLAAS ROAD, R603, N3, MPUMALANGA / INCHANGA / CATO RIDGE OFF-RAMP – JOIN R103, TURN RIGHT GEORGEDALE ROAD, MEYIWA MAIN ROAD. ROUTE: CAMPERDOWN, CATO RIDGE, GEORGEDALE DESTINATION MPUMALANGA TOWNSHIP (ALL SECTIONS INCLUDING EMALANGENI).		
12.7	22065P2202EN10052039 - MPUMALANGA TAXI RANK TO ESTCOURT. INBOUND: FROM MPUMALANGA TAXI RANK, TURN RIGHT TO MEYIWA MAIN ROAD, GEORGEDALE ROAD, JOIN R103.N3, OFF RAMP ESTCOURT, HARDING STREET, ALEXANDRA STREET TO ESTCOURT TAXI RANK. OUTBOUND: FROM ESTCOURT TAXI RANK – ALEXANDRA STREET – HARDING STREET TO R103, JOIN N3 DURBAN, MPUMALANGA, INCHANGA, CATO RIDGE, OFF RAMP JOIN R103, TURN RIGHT GEORGEDALE ROAD – MEYIWA MAIN ROAD TO MPUMALANGA TOWNSHIP (ALL SECTIONS AND EMALANGENI).		
12.8	22065P22019O10052040 - MPUMALANGA TAXI RANK TO MATATIELE. INBOUND: FROM MPUMALANGA TAXI RANK, TURN RIGHT TO MEYIWA ROAD, TURN LEFT TO GEORGEDALE ROAD, JOIN R103, N3 TO PIETERMARITZBURG, AND TURN OFF TO R56 UMLAAS ROAD. ROUTE: RICHMOND, IXOPO, UMZIMKHULU, KOSTAD TO OFFLOAD MATATIELE, MARKET STREET, STATION ROAD, INTO MATATIELE TAXI RANK. OUTBOUND: FROM MATATIELE TAXI RANK, STATION ROAD, MARKET ROAD, 56 TO UMLAAS ROAD ROUTE: UMLAAS ROAD, CAMPERDOWN, CATO RIDGE GEORGEDALE TO MPUMALANGA TOWNSHIP AND EMALANGENI.		
12.9	22065K2206R400052047 - MPUMALANGA TO WESTMEAD. FROM MPUMALANGA TAXI RANK ON MEYIWA MAIN ROAD, TURN LEFT 2011 STREET, TURN RIGHT 74095 STREET, TURN RIGHT P385, TURN RIGHT N3, PASS MARIANHILL TOLL PLAZA, LEFT RICHMOND ROAD, LEFT WESTMEAD ROAD, LEFT ALEXANDER ROAD, RIGHT TRAFFORD ROAD, LEFT RICHMOND ROAD, LEFT SWANFIELD ROAD, LEFT INTO TAXI HOLDING ON COMMERCIAL ROAD AND RETURN BACK ON THE SAME ROUTE TO ALL UNITS WITHIN MPUMALANGA		



transport

Department:
Transport
Province of KwaZulu-Natal

GAZETTE

LGKZNG02-2024-APR
REGION: ALL

12.10	<p>22065K2206LS00052048 - MPUMALANGA TAXI RANK TO DURBAN.</p> <p>FROM MPUMALANGA TAXI RANK ON MEYIWA MAIN ROAD, TURN LEFT 2011 STREET, TURN RIGHT 74095 STREET, TURN RIGHT P385, TURN RIGHT N3, PASS MARRIANHILL TOLL PLAZA, OR N3, LEFT M13, LEFT OLD MAIN ROAD PINETOWN, RIGHT STAPLETON ROAD, LEFT M13, LEFT N3, TURN LEFT INTO BERA ROAD NORTH, RIGHT INTO BERA ROAD, INTO WEST STREET, LEFT TURN RUSSELL STREET AND RANK AT THE INTERSECTION OF RUSSELL STREET AND PINE STREET.</p> <p>ALTERNATIVE ROUTE.</p> <p>FROM BERA ROAD NORTH, INTO OLD DUTCH ROAD, INTO ALICE STREET, TURN RIGHT INTO GREY STREET, BECOMING BROAD STREET, RIGHT TURN SMITH STREET, RIGHT TURN RUSSELL STREET AND PROCEED TO RANK AS ABOVE, RETURN TRIP – FROM RANK AT THE INTERSECTION OF PINE STREET, LEFT TURN INTO N3, FROM THE N3 DRIVE BACKWARDS ON THE SAME ROUTE AS THE FORWARD TRIP.</p>
12.11	<p>22065K22065K00052050 - CHARTER SERVICE.</p> <p>FROM MPUMALANGA TAXI RANK TO POINT WITHIN THE PROVINCE OF KZN ONLY.NO PICKING UP OR SETTING DOWN OF PASSENGERS EN ROUTE.</p>
12.12	<p>22065P22068T10052032 - MPUMALANGA - PIETERMARITZBURG (VIA CHURCH STREET).</p> <p>INBOUND: FROM MPUMALANGA, P385, N3, N3/P338 (UMLAAS ROAD) INTERCHANGE, N3, MARKET ROAD INTERCHANGE, N3, BHAMBATHA (GREYTOWN), CHURCH, MASUKWANA (EAST), BOOM STREET TO BOOM / RETIEF TAXI TERMINAL (KPC0013).</p> <p>OUTBOUND: FROM BOOM / TAXI TERMINAL (KPC0013), BOOM STREET, MASUKWANA STREET (EAST), ECHO ROAD, ORTHMANN, N3, N3/P338 (UMLAAS ROAD), INTERCHANGE, N3, P385.</p> <p>ALTERNATIVE – INBOUND</p> <p>(A) P385, N3, P418, CHURCH STREET, VR PLANK SQUARE (CAMPERDOWN TAXI RANK KPX0021, VR PLANK SQUARE, SHEPSTONE, BISHOP, P418, N3 / P338 (UMLAAS ROAD) INTERCHANGE, N3, MARKET ROAD INTERCHANGE, N3, BHAMBATHA (GREYTOWN), CHURCH STREET, MASUKWANA (EAST), BOOM.</p> <p>(B) P385, N3, P418, CHURCH STREET, VR PLANK SQUARE (CAMPERDOWN TAXI RANK KPX 0021), VR PLANK SQUARE, SHEPSTONE, BISHOP, P418, N3 / P338 (UMLAAS ROAD), INTERCHANGE, N3, MARKET ROAD INTERCHANGE, N3, ARMITAGE, CHATTERTON, BOSHOF, BOOM STREET, RETIEF STREET, PIETERMARITZ STREET, PINE STREET, BOOM STREET.</p> <p>ALTERNATIVE – OUTBOUND,</p> <p>(A) BOOM STREET, MASUKWANA (EAST), ECHO, ORTHMANN, N3, N3 / P338 (UMLAAS ROAD) INTERCHANGE, P418, CHURCH STREET, VR PLANK SQUARE, SHEPSTONE, BISHOP, P418, N3, P385.</p> <p>RESTRICTIONS: ALONG MARKET ROAD, OFF-RAMP TO MARKET ROAD, ON-RAMP, ONLY OFFLOADING OF PASSENGERS IS PERMITTED. THE LOADING OF PASSENGERS ALONG THIS SECTION OF THE ROUTE IS NOT PERMITTED.</p>
12.13	<p>22065P22065P00052043 - MPUMALANGA TO HAMMERSDALE</p> <p>FROM (ORIGIN): MPUMALANGA TAXI RANK ON MEYIWA MAIN ROAD, TURN LEFT 2011 STREET, TURN RIGHT 74095 STREET, TURN RIGHT P385, RIGHT TURN KELLY ROAD, TURN LEFT ANDERSON ROAD ELANGENI INDUSTRIES AND RETURN BACK ON THE SAME ROUTE TO ALL UNITS WITHIN MPUMALANGA (INCLUDING EMALANGENI)</p>
12.14	<p>22065P22065RK00052046 - MPUMALANGA TAXI RANK TO PINETOWN.</p> <p>8. FROM MPUMALANGA TAXI RANK ON MEYIWA MAIN ROAD, TURN LEFT 2011 STREET, TURN RIGHT 74095 STREET, TURN RIGHT P385, TURN RIGHT N3, LEFT M13, PASS EVERTON, MAYTIME STORES, KLOOF, LEFT TURN OLD MAIN ROAD, RIGHT ANDERSON ROAD, LEFT TURN STANFIELD LANE, RIGHT INTO HILL STREET BUS RANK AND RETURN BACK ON THE SAME ROUTE TO ALL UNITS WITHIN MPUMALANGA.</p>
12.15	<p>MPUMALANGA TAXI RANK TO EMALANGENI</p> <p>FROM MPUMALANGA TAXI RANK (KWAMCOYI) TO 3001 STREET PICK UP PASSENGERS, RIGHT TO MEYIWA ROAD, PICK UP PASSENGERS, LEFT TO SHEZI STREET, PICK UP PASSENGERS, RIGHT TO MEYIWA STREET, LEFT TO SHEZI MAIN ROAD, PICK AND DROP PASSENGERS, RIGHT TO 74085IGHT TO P385, PICK AN DROP, RIGHT TO BUCK MAN BOULEVARD, PICK AND DROP, RIGHT TO LUBEX ROAD, PICK AND DROP, RIGHT TO SIBISI ROAD, PICK AND DROP, SIBISI BECOMES MEYIWA ROAD, PICK AND DROP INTO MPUMALANGA TAXI RANK(KWAMCOYI).</p>
12.16	<p>MPUMALANGA TAXI RANK TO HILLCREST</p> <p>FROM MPUMALANGA TAXI RANK (KWAMCOYI), TO 3001 STREET, PICK AND DROP, PASSENGERS, RIGHT TO MEYIWA ROAD, PICK UP PASSENGERS, RIGHT TO MEYIWA ROAD, PICK AND DROP PASSENGERS, LEFT TO SHEZI STREET, PICK AND DROP PASSENGERS, RIGHT TO MEYIWA STREET, PICK AND DROP PASSENGERS, LEFT TO SHEZI STREET, PICK AND DROP PASSENGERS, RIGHT TO 74085 STREET, PICK AND DROP PASSENGERS, RIGHT TO P385, PICK UP PASSENGERS, JOIN N3 (NO PICKING UP OF PASSENGERS), LEFT TO M13, OFF-RAMP AND TURN LEFT KASSIER ROAD ROAD(M46), RIGHT TO OLD MAIN ROAD, DROP OFF PASSENGERS ON OLD MAIN ROAD, LEFT TO INANDA ROAD, DROP OFF PASSENGERS, TURN RIGHT TO HILLCREST TAXI RANK AND RETURN ON THE SAME ROUTE.</p>
12.17	<p>MPUMALANGA TAXI RANK TO MPUMALANGA MALL</p> <p>FROM MPUMALANGA TAXI RANK (KWAMCOYI), TO 3001 STREET, PICK UP PASSENGERS, RIGHT TO MEYIWA ROAD, PICK UP PASSENGERS, LEFT TO SHEZI MAIN ROAD, PICK UP PASSENGERS, RIGHT TO 74095 STREET, PICK UP PASSENGERS, RIGHT TO KUNENE STREET, PICK UP PASSENGERS, RIGHT TO HAMMARSDALE MALL AND RETURN ON THE SAME ROUTE TO MPUMALANGA TAXI RANK (KWAMCOYI)</p>
12.18	<p>MPUMALANGA TAXI RANK TO MLABA VILLAGE</p> <p>FROM MPUMALANGA TAXI RANK (KWAMCOYI), TO 3001 STREET, PICK UP PASSENGERS, RIGHT TO MEYIWA ROAD, PICK UP TO SHEZI STREET, PICK UP PASSENGERS, RIGHT TO 74095 STREET, PICK AND DROP PASSENGERS, CROSS P385 HEADING MLABA VILLAGE MAIN ROAD, PICK AND DROP PASSENGERS, RETURN BACK AT SINENZUO PRIMARY SCHOOL TO MPUMALANGA TAXI RANK ON THE SAME ROUTE TO MPUMALANGA TAXI RANK (KWAMCOYI).</p>



transport

Department:
Transport
Province of KwaZulu-Natal

GAZETTE

LGKZNG02-2024-APR

REGION: ALL

1)	Application Number: APP0172987	2)	Gazette Number: LGKZNG02-2024-APR
3)	Applicant: BP DUBE ID NO. 9002215564086 Association: MTWALUME TAXI ASSOCIATION	4)	Applicant Address: WARD 10 MATHULINI TRIBAL AUTHORITY NYANGWINI AREA HIBBERDENE 4220
5)	Existing Licence Holder: NR SHAZI ID NO. 6710220592081	6)	Existing Licence Holder Address: P.O BOX 10 MTWALUME 4220
7)	Type of application: NORMAL TRANSFER	8)	Operating Licence Number: LGKZN1003001619
9)	Vehicle Type: MINIBUS	10)	1 X 15 (SEATED) + 0 (STANDING)
11)	Region: UGU-OGWINI		
12.1	<p>2206LS22067A10047684 - MTWALUME TO PORT SHEPSTONE</p> <p>1.2 FROM MTWALUME TAXI RANK, ALONG OLD MAIN ROAD PORT SHEPSTONE AND HIBBERDENE TURN LEFT INTO HIBBERDENE SPAR TAXI RANK DROP AND PICK UP THEN TURN LEFT INTO PORT SHEPSTONE OLD MAIN ROAD ALONG RIGHT TURN INTO BAISLY STREET RIGHT TURN INTO CONNOR STREET ALONG LEFT TURN INTO REYNOLD STREET ALONG LEFT TURN INTO NELSON MANDELA AVENUE ALONG RIGHT TURN INTO PORT SHEPSTONE TAXI RANK.</p> <p>-OR-</p> <p>ALONG OLD MAIN ROAD, RIGHT TURN INTO ANGLICAN CHURCH ROAD ALONG LEFT TURN INTO NELSON MANDELA AVENUE ALONG RIGHT TURN INTO PORT SHEPSTONE TAXI RANK OR ALONG MARBURGH ROAD INTO FACTORIES DROP AND PICK BACK INTO PORT SHEPSTONE TAXI RANK.</p>		
12.2	<p>2206LS22066V10047685 - MTWALUME TO UMZINTO</p> <p>FROM MTWALUME ALONG OLD MAIN ROAD UMZINTO RIGHT TURN INTO MTWALUME STATION NO.79 LEFT TURN INTO N2 FREEWAY LEFT TURN INTO IFABA BEACH NO.84 DROP AND PICK UP BACK TO N2 FREEWAY ALONG LEFT TURN INTO PARK RYNIE UMZINTO 104 ALONG WEST OF PARK RYNIE TO UMZINTO, RIGHT TURN INTO UMZINTO ALONG LEFT TURN INTO UMZINTO TAXI RANK.</p> <p>-OR-</p> <p>FROM MTWALUME TAXI RANK LEFT TURN INTO UMZINTO OLD MAIN ROAD ALONG LEFT TURN INTO ESPERANZA MAIN ROAD TO UMZINTO ALONG RIGHT INTO UMZINTO MAIN ROAD ALONG RIGHT TURN INTO UMZINTO TAXI RANK OR RIGHT TURN INTO PARK RYNIE OLD MAIN ROAD ALONG SCOTTBURGH HOSPITAL RIGHT TURN INTO SCOTTBURGH HOSPITAL RIGHT TURN INTO SCOTTBURGH TAXI RANK DROP OFF OR ALONG PENNINGTON DROP OFF RENISHAW STATION BACK TO UMZINTO TAXI RANK.</p> <p>RETURN JOURNEY ALONG MAIN ROAD UMZINTO LEFT TURN INTO PARK RYNIE ROAD RIGHT TURN INTO N2 FREEWAY ALONG LEFT TURN INTO IFABA BEACH 84 DROP BACK INTO N2 FREEWAY LEFT TURN INTO UMZUMBE RIGHT TURN ALONG MTWALUME 79 LEFT TURN INTO PORT SHEPSTONE OLD MAIN ROAD ALONG RIGHT TURN INTO MTWALUME TAXI RANK.</p> <p>-OR-</p> <p>RETURN FROM UMZINTO TAXI RANK ALONG MAIN ROAD RIGHT TURN INTO HIBBERDENE OLD MAIN ROAD ALONG RIGHT TURNS MTWALUME TAXI RANK.</p>		
12.3	<p>22064C22063V00047687 - MTWALUME TO HIBBERDENE</p> <p>ALONG MTWALUME TAXI RANK TO HIBBERDENE LEFT TURN INTO UMZINTO OLD MAIN ROAD, RIGHT TURN INTO MTWALUME STATION 79 RIGHT TURN INTO N2 FREEWAY ALONG LEFT TURN INTO HIBBERDENE SPAR TAXI RANK.</p>		
12.4	<p>22064C22063U00047688 - 1.7 FROM MTWALUME TAXI RANK TO UMZUMBE</p> <p>ALONG ISIPOFU ROAD P73 ALONG LEFT TURN INTO PEAKSTONE D895, ALONG LEFT TURN MSWILILI D946, ALONG RETURN FROM KWALONGWA STORE PICK AND DROP BACK TO MORRISONS CLINIC TAXI RANK D949 LEFT TURN INTO ETSHENI D950 PICK AND DROP ALONG KWALONGWA TRIBAL AUTHORITY TO HIBBERDENE.</p> <p>-OR-</p> <p>ALONG KWALONGWA TRIBAL AUTHORITY ROAD RIGHT TURN INTO PORT SHEPSTONE OLD MAIN ROAD RIGHT TURN INTO BAISLY STREET ALONG LEFT TURN INTO CONNOR STREET ALONG RIGHT TURN TO REYNOLD STREET ALONG LEFT TURN TO PORT SHEPSTONE TAXI RANK.</p> <p>RETURN JOURNEY USE THE SAME ROUTES AS ABOVE. ALL LOCAL ROUTES DROP AND PICK UPS.</p>		
12.5	<p>22064C21004R10049099 - MTWALUME TO DURBAN METRO</p> <p>FROM MTWALUME TAXI RANK, TURTON, ALONG ISIPOFU ROAD UP TO THE N2 ALONG THE N2, INTO M4 (ALBERT LUTHULI FREEWAY), LEFT INTO MOORE ROAD OFF-RAMP, RIGHT INTO WARWICK AVENUE, LEFT INTO ETNA LANE AND PROCEED TO AN APPROVED TAXI RANK AT THE CORNER OF CANONGATE ROAD AND WARWICK AVENUE AND RETURN AS PER 1.1.</p> <p>FROM AN APPROVED TAXI RANK AT THE CORNER OF WARWICK AVENUE AND CAONGATE ROAD, LEFT INTO WARWICK AVENUE, RIGHT INTO ALICE STREET, RIGHT INTO MARKET ROAD, LEFT INTO MOORE ROAD, INTO M4 (ALBERT LUTHULI FREEWAY) ALONG THE M4, INTO THE M2 AND PROCEED AS DESCRIBED IN 1, TO THE MTWALUME TAXI RANK.</p>		



transport

Department:
Transport
Province of KwaZulu-Natal

GAZETTE

LGKZNG02-2024-APR

REGION: ALL

12.6	<p>22064C2100HE00049100 - MTWALUME TO PORT SHEPSTONE</p> <p>FROM MTWALUME TAXI RANK, ALONG ISIPOFU ROAD TO OLD MAIN ROAD (PORT SHEPSTONE AND HIBBERDENE) LEFT INTO HIBBERDENE SPAR TAXI RANK (DROP AND PICK UP) LEFT INTO PORT SHEPSTONE OLD MAIN ROAD, TURN RIGHT INTO BAISLY STREET, RIGHT INTO CONNOR STREET, LEFT INTO REYNOLD STREET, LEFT INTO NELSON MANDELA AVENUE, RIGHT INTO PORT SHEPSTONE TAXI RANK.</p> <p>OR</p> <p>ALONG MAIN ROAD, RIGHT INTO ANGLICAN CHURCH ROAD, LEFT INTO NELSON MANDELA AVENUE, RIGHT INTO PORT SHEPSTONE TAXI RANK.</p> <p>OR</p> <p>ALONG MARBURGH ROAD INTO INDUSTRIAL AREA, DROP AND PICK AND RETURN INTO PORT SHEPSTONE TAXI RANK ALONG THE SAME ROUTE.</p> <p>RETURN JOURNEY</p> <p>ALONG NELSON MANDELA AVENUE RIGHT INTO REYNOLD STREET, LEFT INTO ACKEN STREET LEFT INTO DURBAN OLD MAIN ROAD TO HIBBERDENE AND INTO ISIPOFU OLD MAIN ROAD TO UMZUMBE MAGESTERIAL DISTRICT COURT AT TURTON INTO MTWALUME TAXI RANK.</p> <p>OR</p> <p>LEFT INTO ISIPOFU ROAD TO MABHELENI SHAYA MOYA TAXI RANK, DROP AND PICK UP, AND RETURN TO MTWALUME TAXI RANK.</p> <p>OR</p> <p>FROM MTWALUME TAXI RANK ALONG KWHLONGWA TRIBAL AUTHORITY ROAD, RIGHT INTO PORT SHEPSTONE OLD MAIN ROAD, RIGHT INTO BAISLY STREET, LEFT INTO CONNOR STREET ALONG RIGHT INTO REYNOLD STREET INTO PORT SHEPSTONE TAXI RANK AND RETURN ALONG SAME ROUTE INTO REVERSE.</p>
12.7	<p>22064C22066V10049101 - MTWALUME TO UMZINTO</p> <p>FROM MTWALUME TAXI RANK ALONG ISIPOFU OLD MAIN ROAD TO UMZINTO, RIGHT INTO MTWALUME STATION, NO 79, LEFT INTO N2 FREEWAY, LEFT INTO IFABA BEACH, NO R84 (DROP AND PICK UP) AND RETURN TO N2 FREEWAY, ALONG N2, LEFT INTO PARK RYNIE AND PROCEED TO UMZINTO ALONG R104 WEST, RIGHT INTO UMZINTO AND PROCEED TO UMZINTO TAXI RANK.</p> <p>OR</p> <p>FROM MTWALUME TAXI RANK LEFT INTO AND ALONG UMZINTO OLD MAIN ROAD, LEFT INTO ESPERANZA MAIN ROAD TO UMZINTO, RIGHT INTO UMZINTO MAIN ROAD AND PROCEED RIGHT INTO UMZINTO TAXI RANK.</p> <p>OR</p> <p>RIGHT INTO PARK RYNIE OLD MAIN ROAD AND PROCEED TO SCOTTBURGH HOSPITAL, RIGHT TURN INTO SCOTTBURGH TAXI RANK, DROP OFF, AND PROCEED ALONG THE SAME ROUTE TO UMZINTO.</p> <p>RETURN JOURNEY:</p> <p>ALONG MAIN ROAD, R104 FROM UMZINTO, LEFT INTO PARK RYNIE ROAD RIGHT INTO N2 FREEWAY, LEFT INTO IFABA BEACH, R84 DROP AND RETURN INTO N2 FREEWAY, LEFT INTO UMZUMBE RIGHT TURN ALONG MTWALUME WEST SIDE OF MTWALUME R79 LEFT INTO PORT SHESPTONE OLD MAIN ROAD ALONG ISIPOFU ROAD, RIGHT INTO MTWALUME TAXI RANK.</p> <p>OR</p> <p>FROM UMZINTO TAXI RANK ALONG MAIN ROAD RIGHT TURN INTO HIBBERDENE OLD MAIN RIGHT INTO MTWALUME TAXI RANK.</p>



transport

Department:
Transport
Province of KwaZulu-Natal

GAZETTE

LGKZNG02-2024-APR

REGION: ALL

1)	Application Number: APP0172472	2)	Gazette Number: LGKZNG02-2024-APR
3)	Applicant: BH NDAWONDE ID NO. 7909205636082 Association: NOT AVAILABLE	4)	Applicant Address: P O BOX851 HILTON 3245
5)	Existing Licence Holder: NOT APPLICABLE ID NO. NOT APPLICABLE	6)	Existing Licence Holder Address: NOT APPLICABLE
7)	Type of application: NEW OPERATING LICENCE	8)	Operating Licence Number: NOTAVAILABLE
9)	Vehicle Type: MINIBUS	10)	1 X 15 (SEATED) + 0 (STANDING)
11)	Region: UMGUNGUNDLOVU		
12.1	<p>KZPRERC2965982 - SCHOLARS AND THEIR PERSONAL EFFECTS: HOUSE NO.2673 AT D2214 ROAD SWEETWATERS LOCATION (PMB) TO CARTER HIGH SCHOOL I AM RESIDING AT SWEETWATERS LOCATION (PMB) HOUSE NO.2673 AT D2214 ROAD, IN THE MORNING FROM MONDAY TO FRIDAY STARTING AT 06H00AM I PICK SCHOLARS FROM THEIR HOMES AND DROP THEM OFF AT DIFFERENT SCHOOLS EXCEPT WHEN IT IS SCHOOL HOLIDAYS. I PROCEED TO SIYANDA ZONDI HOMESTEAD TO PICK HER UP PROCEED TO NOSIPHO NKOMONDE HOMESTEAD TO PICK HER UP, I JOIN MHLEMBANA ROAD TO PICK UP USIPHILE MADONDO AT HIS HOME, PROCEED TO SINGOBILE NDLOVU HOMESTEAD TO PICK HER UP AND SINAKHO MADONDO WHO I ALSO PICK HER UP AT HER HOME I PROCEED TO MABANE AREA TO PICK UP ZANANDI KHANYILE AT HIS HOMESTEAD I THEN DRIVE TO ZAYEKA AREA TO PICK UP ENDI ZONDI AT HER HOMESTEAD THEN TO AKHONA SHELEMBE HOMESTEAD TO PICK HER UP, PROCEED TO UPLANDS NUMBER HOUSE NO.517 HOMESTEADS OF OMUHLE MAKHATHINI TO PICK HER UP THEN PROCEED TO HOUSE NO.531 MINENHLE MASIKANES HOMESTEAD TO PICK UP, I PROCEED TO MAYORS WALK TO YAMUKELA ZIMU HOMESTEAD TO PICK HIM UP, I THEN DRIVE STRAIGHT ON MAYORS WALK ROAD THEN I JOINED BERG STREET TO DRIVE TO RUSSEL HIGH SCHOOL TO DROP THE LEARNERS AT THE SCHOOL THEN I PROCEED WITH BERG STREET TO JOIN BOOSHOF STREET TO DRIVE TO CARTER HIGH SCHOOL AT 22 CARTER OR ATHLONE TO DROP THE LEARNERS. SCHOLARS PICK UP TIME AFTER SCHOOL BEGINS AT 13H30 USING THE SAME ROUTE AS DROP OFF BACK HOME. THE FINISH TIME OF DROPPING OFF IS AT ABOUT 16H00 THEN I DRIVE BACK HOME PARK THE TAXI AT SWEETWATERS THE ABOVE-MENTIONED ADDRESS.</p>		



transport

Department:
Transport
Province of KwaZulu-Natal

GAZETTE

LGKZNG02-2024-APR

REGION: ALL

1)	Application Number: APP0172580	2)	Gazette Number: LGKZNG02-2024-APR
3)	Applicant: G PADAYACHEE ID NO. 8612130099082 Association: NOT AVAILABLE	4)	Applicant Address: 20 COLEUS DRIVE LADYSMITH 3370
5)	Existing Licence Holder: NOT APPLICABLE ID NO. NOT APPLICABLE	6)	Existing Licence Holder Address: NOT APPLICABLE
7)	Type of application: NEW OPERATING LICENCE	8)	Operating Licence Number: NOTAVAILABLE
9)	Vehicle Type: MINIBUS	10)	1 X 9 (SEATED) + 0 (STANDING)
11)	Region: UTHUKELA		
12.1	KZPRERC2966031 - SCHOLARS AND THEIR PERSONAL EFFECTS: 20 COLEUS DRIVE SMARTIES AREA TO ACACIAVALE PRIMARY SCHOOL STARTING POINT 20 COLEUS DRIVE SMARTIES AREA:TURN LEFT INTO FOXGLOVE TURN RIGHT INTO CENTENARY ROAD TURN LEFT INTO MARLA ROAD TURN RIGHT IN MAHOGANY CRESCENT PICK UP 1 CHILD AT 22 MAHOGANY CRESCENT PICK UP 1 CHILD AT 46 MAHOGANY CRESCENT TURN RIGHT INTO CAMPHOR CRESCENT PICK UP 2 CHILDREN AT 14 CAMPHOR CRESCENT PICK UP 1 CHILD AT 50 CAMPHOR CRESCENT TURN RIGHT INTO GUMTREE PICK UP 1 CHILD AT 39 GUMTREE ROAD PICK UP 1 CHILD AT 37 GUMTREE ROAD TURN RIGHT INTO LUPIN AVENUE TURN LEFT INTO WILLOW DRIVE PICK UP 1 CHILD AT 28 WILLOW DRIVE TURN LEFT INTO LOBELIA AVENUE PICK UP 1 CHILD AT 01 LOBELIA AVENUE TURN LEFT INTO VIOLA ROAD TURN LEFT INTO FOXGLOVE AVENUE AT ACACIAVALE PRIMARY SCHOOL AT 07:15AM DROP ALL LEARNERS. IN THE AFTERNOON I RETURN THE SAME ROUTE IN REVERSE.		



transport

Department:
Transport
Province of KwaZulu-Natal

GAZETTE

LGKZNG02-2024-APR
REGION: ALL

1)	Application Number: APP0168747	2)	Gazette Number: LGKZNG02-2024-APR
3)	Applicant: B NENE ID NO. 6412180277080 Association: KWANDENGEZI TAXI OWNERS ASSOCIATION	4)	Applicant Address: OFafa LOCATION IXOPO NKUMANDENI AREA WARD 03 3276
5)	Existing Licence Holder: G NENE ID NO. 5909165633089	6)	Existing Licence Holder Address: METER NO 1114469101396 OFafa LOCATION IXOPO 3276
7)	Type of application: RENEWAL AND DECEASED TRANSFER	8)	Operating Licence Number: LGKZN1503002079
9)	Vehicle Type: MINIBUS	10)	1 X 15 (SEATED) + 0 (STANDING)
11)	Region: DURBAN WEST		
12.1	2206RK2206RK00048105 - KWANDENGEZI TO PINETOWN FROM KWANDENGEZI TAXI RANK IN TOM-TOM ROAD, RIGHT INTO AND ALONG OLD RICHMOND ROAD (MR518 WHICH BECOMES MR468), TURN LEFT INTO THE M1, PROCEED INTO AND ALONG RICHMOND ROAD, INTO WESTMEAD AND BACK INTO RICHMOND ROAD, INTO AND ALONG OLD MAIN ROAD, TURN RIGHT INTO ANDERSON STREET TAXI RANK IN PINETOWN, AND RETURN TO KWANDENGEZI TAXI RANK AND RETURN USING THE SAME ROUTE. KWANDENGEZI TO NEW GERMANY AND RETURN: FROM KWANDENGEZI TAXI RANK IN TOM-TOM ROAD, RIGHT INTO AND ALONG OLD RICHMOND ROAD, TURN LEFT INTO THE M1, PROCEED INTO AND ALONG RICHMOND ROAD, INTO AND ALONG OLD MAIN ROAD, INTO CROMPTON STREET, INTO SHEPSTONE ROAD (M32), INTO ESTON ROAD AND PROCEED TO ANDERSON STREET TAXI RANK ALONG CROMPTON STREET, LAUTH ROAD, GLENUGIE ROAD, OLD MAIN ROAD INTO ANDERSON STREET AND RETURN TO KWANDENGEZI TAXI RANK USING THE SAME ROUTE.		
12.2	2206RK21004R00048106 - KWANDENGEZI TO DURBAN METRO FROM KWANDENGEZI TAXI RANK IN TOM-TOM ROAD, RIGHT INTO AND ALONG OLD MAIN ROAD, INTO THE M1 WHICH BEBOMCES HIGGINSON HIGHWAY IN AN EASTERLY DIRECTION AND PROCEED INTO GRIMSBY ROAD, INTO SOUTH COAST ROAD, INTO M7, INTO UMBILO ROAD, INTO WARWICK AVENUE, INTO ALICE STREET, LEFT INTO LEOPOLD STREET AND PROCEED TO CANNONGATE TAXI RANK, AND RETURN TO KWANDENGEZI TAXI RANK GENERALLY ALONG THE SAME ROOUTE IN THE OPPOSITE DIRECTION. 2.2 FROM KWANDENGEZI TAXI RANK IN TOM-TOM ROAD, RIGHT INTO AND ALONG OLD RICHMOND ROAD (MR518 WHICH BECOMES MR468), TURN LEFT INTO M1, PROCEED INTO AND ALONG RICHMOND ROAD TO THE ON-RAMP TO THE N3, TURN RIGHT ONTO THE N3 AND PROCEED ALONG THE WESTERN FREEWAY (EAST) INTO OLD DUTCH ROAD, INTO ALICE STREET, INTO SOLDIERS' WAY, RIGHT INTO QUEEN STREET, INTO PINE STREET, INTO RUSSEL STREET, LEFT INTO LEOPOLD STREET AND PROCEED TO CANNONGATE TAXI RANK, AND RETURN TO KWANDE-NGEZI TAXI RANK GENERALLY ALONG THE SAME ROUTE IN THE OPPOSITE DIRECTION.		

Closing times for **ORDINARY WEEKLY** **2024** **KWAZULU-NATAL PROVINCIAL GAZETTE**

The closing time is **15:00 sharp** on the following days:

- **27 December 2023**, Wednesday for the issue of Thursday **04 January 2024**
- **04 January**, Thursday for the issue of Thursday **11 January 2024**
- **11 January**, Thursday for the issue of Thursday **18 January 2024**
- **18 January**, Thursday for the issue of Thursday **25 January 2024**
- **25 January**, Thursday for the issue of Thursday **01 February 2024**
- **01 February**, Thursday for the issue of Thursday **08 February 2024**
- **08 February**, Thursday for the issue of Thursday **15 February 2024**
- **15 February**, Thursday for the issue of Thursday **22 February 2024**
- **22 February**, Thursday for the issue of Thursday **29 February 2024**
- **29 February**, Thursday for the issue of Thursday **07 March 2024**
- **07 March**, Thursday for the issue of Thursday **14 March 2024**
- **14 March**, Thursday for the issue of Thursday **21 March 2024**
- **20 March**, Wednesday for the issue of Thursday **28 March 2024**
- **26 March**, Tuesday for the issue of Thursday **04 April 2024**
- **04 April**, Thursday for the issue of Thursday **11 April 2024**
- **11 April**, Thursday for the issue of Thursday **18 April 2024**
- **18 April**, Thursday for the issue of Thursday **25 April 2024**
- **24 April**, Wednesday for the issue of Thursday **02 May 2024**
- **02 May**, Thursday for the issue of Thursday **09 May 2024**
- **09 May**, Thursday for the issue of Thursday **16 May 2024**
- **16 May**, Thursday for the issue of Thursday **23 May 2024**
- **23 May**, Thursday for the issue of Thursday **30 May 2024**
- **30 May**, Thursday for the issue of Thursday **06 June 2024**
- **06 June**, Thursday for the issue of Thursday **13 June 2024**
- **12 June**, Wednesday for the issue of Thursday **20 June 2024**
- **20 June**, Thursday for the issue of Thursday **27 June 2024**
- **27 June**, Thursday for the issue of Thursday **04 July 2024**
- **04 July**, Thursday for the issue of Thursday **11 July 2024**
- **11 July**, Thursday for the issue of Thursday **18 July 2024**
- **18 July**, Thursday for the issue of Thursday **25 July 2024**
- **25 July**, Thursday for the issue of Thursday **01 August 2024**
- **01 August**, Thursday for the issue of Thursday **08 August 2024**
- **07 August**, Wednesday for the issue of Thursday **15 August 2024**
- **15 August**, Thursday for the issue of Thursday **22 August 2024**
- **22 August**, Thursday for the issue of Thursday **29 August 2024**
- **29 August**, Thursday for the issue of Thursday **05 September 2024**
- **05 September**, Thursday for the issue of Thursday **12 September 2024**
- **12 September**, Thursday for the issue of Thursday **19 September 2024**
- **18 September**, Wednesday for the issue of Thursday **26 September 2024**
- **26 September**, Thursday for the issue of Thursday **03 October 2024**
- **03 October**, Thursday for the issue of Thursday **10 October 2024**
- **10 October**, Thursday for the issue of Thursday **17 October 2024**
- **17 October**, Thursday for the issue of Thursday **24 October 2024**
- **24 October**, Thursday for the issue of Thursday **31 October 2024**
- **31 October**, Thursday for the issue of Thursday **07 November 2024**
- **07 November**, Thursday for the issue of Thursday **14 November 2024**
- **14 November**, Thursday for the issue of Thursday **21 November 2024**
- **21 November**, Thursday for the issue of Thursday **28 November 2024**
- **28 November**, Thursday for the issue of Thursday **05 December 2024**
- **05 December**, Thursday for the issue of Thursday **12 December 2024**
- **11 December**, Wednesday for the issue of Thursday **19 December 2024**
- **18 December**, Wednesday for the issue of Thursday **26 December 2024**

Printed by and obtainable from the Government Printer, Bosman Street, Private Bag X85, Pretoria, 0001.
 Contact Centre Tel: 012-748 6200. eMail: info.egazette@gpw.gov.za
 Publications: Tel: (012) 748 6053, 748 6061, 748 6065